



NKANDLA LOCAL MUNICIPALITY

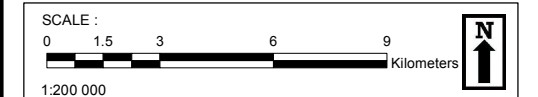
XULU RURAL SUBSIDISED HOUSING DEVELOPMENT

LOCALITY MAP

LEGEND:

-  Xulu Project Area
-  Local Municipal Boundaries

LOCALITY MAP:



DATE : MAY 2014

MAP REFERENCE/ VERSION NUMBER : Version 1

COORDINATE SYSTEM : Municipal WGS84 (Lo31)

PREPARED BY:



K2M ENVIRONMENTAL (PTY) LTD
33 Mini Road
Kloof 3610
Postnet Suite #509
Private Bag X4
Kloof
3640
Tel : + 27 (0) 31 764 6743
Fax : + 27 (0) 31 764 2354
Cell : 082 776 0881
E-mail: gert@k2m.co.za

Environmental Impact Assessments Environmental Management Environmental Auditing Geographic Information Systems

