







**Dr Kenneth Kaunda
District Municipality**

**Matlosana
Local Municipality**

**Locality Map
A Portion of the Remaining
Extent of the farm Uraan
295-IP & the Remaining
Extent of the farm
Vogelstruisfontein 273-IP
Tigane Extension 7 & 8**

-  Tigane Ext 7 & 8 Proposed Township
-  Main Road
-  Secondary Road
-  Parent Farms
-  Farm portions
-  Erven



MAP BY:
MAXIM
planning solutions
KLERKSDORP
(018) 468 6366
RUSTENBURG
(014) 592 9489
e-mail: info@maxim.co.za

DISCLAIMER: Whilst all possible care and attention has been taken in the production of this map, MAXIM cannot accept any liability what so ever for any perceived inaccuracies or misrepresentation of the information shown on this map.
Map Compiled By: Lorraine Swanepoel
Map Checked By: Koot Raubenheimer
Drawing: X-8-PROJECT 58-5-15-K-T Tigane Extension 71
MapxGIS