









**Dr Kenneth Kaunda
District Municipality**

**Matlosana
Local Municipality**

**Locality Map
A Portion of Portion 8,
A Portion of Portion 24,
A Portion of Portion 25 &
Portion 32 of the farm
Nooitgedacht 429-IP &
A Portion of Portion 100 of
the farm Nooitgedacht 434-IP
Jouberton Extension 31**

-  Jouberton Ext31 Proposed Township
-  Major Road (Highway)
-  Main Road
-  Secondary Road
-  Parent Farms
-  Farm portions
-  Holdings
-  Erven



MAP BY:
MAXIM
planning solutions
KLERKSDORP (018) 468 6366
RUSTENBURG (014) 592 9489
e-mail: info@maxim.co.za

DISCLAIMER: Whilst all possible care and attention has been taken in the production of this map, MAXIM cannot accept any liability what so ever for any perceived inaccuracies or misrepresentation of the information shown on this map.
Map Compiled By: Lorraine Swanepoel
Map Checked By: Koot Raubenheimer
Drawing: X:\8-PROJECTS\8-6-48-K.T Jouberton Extension 31\Map\GIS\Documentation Maps