






**John Taolo Gaetsewe
District Municipality**

**Joe Morolong
Local Municipality**

**Locality Map
Portions of the Remaining
Extent of the farm
Churchill 211-HM &
Portions of the Remaining
Extent of Portion 2 of the
farm Nyra 213-HM**

-  Current Application :
Churchill Ext 1 & Ext 2
-  Phase 2 - To be developed in future
-  Secondary Road
-  Parent Farms
-  Farm Portions



MAP BY:
MAXIM
planning solutions
KLERKSDORP (018) 468 6366
RUSTENBURG (014) 592 9489
e-mail: info@maxim.co.za

DISCLAIMER: Whilst all possible care and attention has been taken in the production of this map, MAXIM cannot accept any liability what so ever for any perceived inaccuracies or misrepresentation of the information shown on this map.
Map Compiled By : Lorraine Swaneepoel
Map Checked By: Koot Raubenheimer
Drawing: C:\Maxim\8-77-1-K-T Church Hill 3500 erven (Joe Morolong LM)