



ZONE:	PROJECT NUMBER:
FEEDER:	ITEM / OF 1
SUPPLY TO: <i>Maga Kadimeng Village</i>	
ESKOM REPRESENTATIVE: <i>Tc Setati</i>	TEL: <i>082340 4717</i>
DISTRIBUTION	E Mail: <i>Setati@pix'e.co.za</i>

**WAYLEAVE CONTRACT
POWERLINE AND/OR CABLE AND ASSOCIATED INFRASTRUCTURE**

1. GENERAL

1.1 Identification of parties:

1.1.1 Contractor means any entity appointed as an independent contractor to execute works on the Property in the exercise of the Rights.

1.1.2 Eskom means Eskom Holdings SOC Ltd, a public company with registration number 2002/015527/30 with its head office at Megawatt Park, 2 Maxwell Drive, Sunninghill, Sandton.

1.1.3 Owner means:

Name: *ELIZABETH NENE MAAMUSHE*

ID No: *6410230346087*
a company / close corporation / trust / partnership / natural person / Government department / tribal authority of

Address: *Dunwillon 1030*


Tel No: *060 70 98992 07863 64897*

If not a Natural Person, herein represented by:

Name: _____

ID No: _____

who through signature here below, warrants his or her authority to sign on behalf of the Owner.



1.1.4 Property means:

Property Description	REMAINING EXTENT OF UITSPANNING 38-JS
Local Authority	ELIAS MOTSDALEDI LOCAL MUNICIPALITY
Extent	1569.0009 H
Title Deed	T 27199/2001

2. THE RIGHTS

- 2.1 The Owner grants, generally, an irrevocable right (herein the "Rights"), in perpetuity and free of charge, to Eskom and over the Property, for the distribution and transmission of electricity and related purposes, substantially along the route indicated by letters _____ on the attached sketch plan, comprising an area 9 meters on either side of the centre line of the Goods, once they are built (the "Wayleave Area"), and the Rights include those set out in paragraph 2 hereof.
- 2.2 To the extent necessary to give effect hereto, the Owner's spouse, Lessee and/or Usufructuary agrees to the granting of the Rights by signing below.
- 2.3 The Rights, specifically, include the rights to:
- 2.3.1 convey electricity and telecommunication across the Property;
 - 2.3.2 erect structures, conductors, cables, appliances and, without limitation, everything else as may be necessary or convenient in exercising the Rights (herein referred to as the "Goods") and the Owner agrees that structure-supporting mechanisms may reasonably extend beyond the Wayleave Area where it is necessary to safely secure the Goods;
 - 2.3.3 enter and be upon the Property at any time in order to construct, erect, operate, use, maintain, repair, re-erect, alter or inspect the Goods or in order to gain access to any adjacent property in the exercise of rights similar to the Rights;
 - 2.3.4 have these Goods remain on the Property for so long as either Eskom or the Owner requires them to;
 - 2.3.5 extend the Goods to other customers, suppliers or contracting parties of Eskom, over the Property;
 - 2.3.6 use existing roads and gates giving access to and running across the Property and to erect in any fence such gates as may be necessary or convenient to gain access to or exit from the Property and the Goods or in order to gain access to any adjacent property in the exercise of rights similar to the Rights;
 - 2.3.7 remove any material or structures, and cut or trim any tree, bush or grass within the Wayleave Area or to the extent necessary where the Goods extends beyond the Wayleave Area, in order to comply with the restrictions referred to in paragraph 3.2 hereof;

- 2.3.8 every ancillary right necessary or convenient for the proper exercise of the Rights granted to Eskom; and
- 2.3.9 At Eskom's election, have this wayleave registered as a servitude against the title deed of the Property.
- 2.4 The Rights will apply to all electricity infrastructure on the Property and the area which such infrastructure covers will be deemed to be included in the Wayleave Area and/or Restricted Area. It is agreed that the Owner herewith grants permission for all electricity infrastructure on the Property to remain on the Property.
- 2.5 Any expenses to be incurred, which are necessitated by a change to or removal of the Goods in the Wayleave Area required by the Owner, are for the Owner's account and must be paid for by the Owner in advance. Eskom will effect such changes or removals after receipt of such payment, if such changes or removal are technically possible.
- 2.6 The Contractor may exercise any of the Rights.
- 2.7 Eskom may:
- 2.7.1 let any portion of the Goods to any third party on such conditions as Eskom may deem fit;
- 2.7.2 cede all or any of the Rights granted in terms of this Wayleave to any third party.

3. THE OBLIGATIONS

- 3.1 Eskom must:
- 3.1.1 ensure that any of Eskom's gates that it had used is closed after use;
- 3.1.2 pay reasonable compensation for intentional damage or damage caused through a negligent act or omission, caused by Eskom, its employees or agents in pursuit of the Rights, save where Eskom is acting in accordance with sub-clause 2.3.7 of this document; and
- 3.1.3 where a Contractor exercises the Rights, ensure that the Contractor complies with the obligations contained in this sub-clause 3.1.1.
- 3.2 The Owner must ensure that no:
- 3.2.1 building or structure is erected or installed above or below the surface of the ground within the Wayleave Area and no tree or bush is planted within the Wayleave Area or within 9 metres from any structure-supporting mechanism (the "Restricted Area");
- 3.2.2 tree, which could grow to a height in excess of the horizontal distance of that tree from the nearest conductor of any power line is planted or allowed to continue growing, regardless if it is outside of the Wayleave or Restricted Area;
- 3.2.3 material which may in the opinion of Eskom endanger any electricity infrastructure is placed within the Wayleave or Restricted Area.


- 3.3 The Owner must bring the existence of this wayleave contract to the attention of any purchaser or other transferee of the Property (or of any portion of the Property) before the Property (or any portion thereof) is sold and/or transferred to such purchaser or transferee, or if the Owner grants any further rights in or to the Property to any other third party, to such third Party.
- 3.4 The Owner must inform Eskom in writing if it is going to sell the Property.
- 3.5 The Owner's attention is drawn to the provisions of section 10.17.1 of the regulations promulgated in terms of the Explosives Act 26 of 1956, which prescribes that when blasting is to be done within 500 (five hundred) metres of any electricity infrastructure, written confirmation must first be obtained from Eskom concerning the protection of electricity infrastructure.

Signed at Magakadimeng. on 15-11-2022.



The Owner

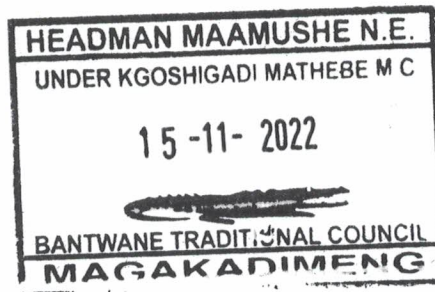
Witnesses:



1. _____



2. _____



Signed at _____ on _____.

Spouse of the Owner if married in community of property

Witnesses:

1. _____

2. _____

Signed at Polokwane on 14 NOVEMBER 2022.



Eskom Holdings SOC Limited

Witnesses:

1. _____

2. _____



Property Report

Farm Enquiry

General Information

Date Requested	2022-11-14
Deed Office	Pretoria
Information Source	Deed Office

Property Details

Deeds registry	PRETORIA
Property type	FARM
Farm name	UITSPANNING
Farm number	38
Portion	61 (REMAINING EXTENT)
Province	LIMPOPO
Registration division/Administrative district	JS
Local authority	GREATER GROBLERSDAL LOCAL MUNICIPALITY
Previous description	-
Diagram deed number	T27199/2001
Extent	1569.0009 H
LPI Code	T0JS0000000003800061

Deeds Title Details

No data found for this search criteria

Owner Information

No data found for this search criteria

Endorsements/Encumbrances

#	Endorsement	Holder	Amount (R)	Microfilm Reference
1	CONVERTED TO LMP	-	-	-

Historic Documents

No data found for this search criteria

Disclaimer:

The Office of the Chief Registrar of Deeds hereby confirms that, on the basis of information at the Deeds Office's disposal that the contents of this report accurately reflects property information held in our records. As per Deeds Registration process, this information is valid for seven (7) days.

Photocopies of this report are not valid.

This report is issued subject to costs as specified in the fee schedule. <http://deeds.dalrrd.gov.za/fees.php>.

Disclaimer:

The Office of the Chief Registrar of Deeds hereby confirms that, on the basis of information at the Deeds Office's disposal that the contents of this report accurately reflects property information held in our records. As per Deeds Registration process, this information is valid for seven (7) days.

Photocopies of this report are not valid.

This report is issued subject to costs as specified in the fee schedule. <http://deeds.dalrrd.gov.za/fees.php>.

Printed: 2022-11-14

