





KURUMAN RD  
MUKULU 265

KT23

KT27  
D-DT-1767  
12m POLE

76.4

KT26  
D-DT-1848  
D-DT-1744  
11m POLE

76.4

90°

KT25  
D-DT-1805  
D-DT-1870  
11m POLE

RENUMBER  
KT25  
TO  
KT25/1

ESKOM PROPOSED 200KVA

RENUMBER  
KT26  
TO  
KT25/2

KURUMAN RD  
MUKULU 265

NEW MV - 2,995.96m  
DISMANTLE MV - 2,480.72m

RENUMBER  
KT27  
TO  
KT25/3

PAGE 2 OF 18

Rev: 0



DISTRIBUTION  
NORTHERN CAPE OPERATING UNIT  
LAND DEVELOPMENT

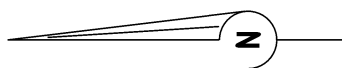
PROJECT NAME: MUKULU WINE

SURVEYED: TSHIKLENI

CONDUCTOR: MINK

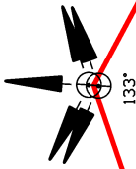
REF: REF: NUBOR - WESSEL 3.2.2016

SCALE: 1:100



KURUMAN RD  
MUKULU 265

KT28  
D-DT-1768  
12m POLE



133°

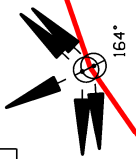
KT29  
D-DT-1870  
11m POLE



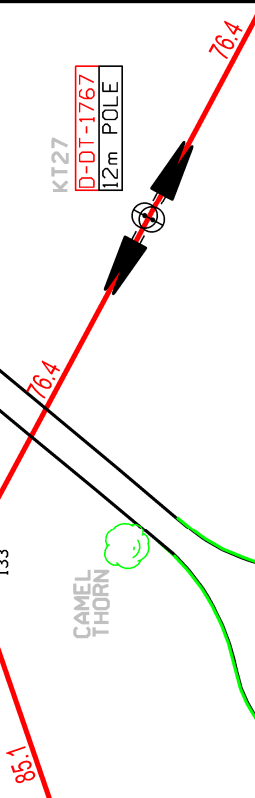
KT30  
D-DT-1870  
11m POLE



KT31  
D-DT-1768  
11m POLE



164°



KT27  
D-DT-1767  
12m POLE

85.1

85.1

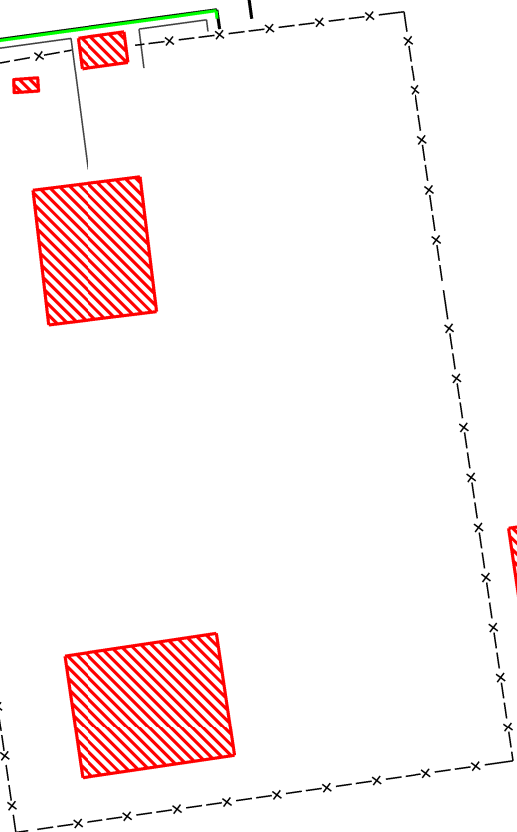
76.4

FUTURE 200KVA TRF

PIPE LINE

KURUMAN RD  
MUKULU 265

87.8

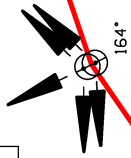


LP

NEW MV - 2,995.96m  
DISMANTLE MV - 2,480.72m

PAGE 3 OF 18		Rev: 0
	DISTRIBUTION NORTHERN CAPE OPERATING UNIT LAND DEVELOPMENT	
PROJECT NAME: MUKULU MINE		
DATE PLOTTED: 2018/04/20	SCALE: 1:1000	DATE OF WORK: 2018/04/20

KURUMAN RD  
MUKULU 265



D-DT-1768  
11m POLE

87.8

KT32

D-DT-1870  
11m POLE



87.8

KT33

D-DT-1870  
11m POLE



87.8

KT34

D-DT-1870  
11m POLE



87.8

KT35

D-DT-1870  
11m POLE



87.8

KURUMAN RD  
MUKULU 265

NEW MV - 2,995.96m  
DISMANTLE MV - 2,480.72m

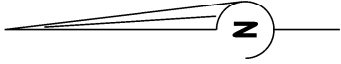
PAGE 4 OF 18 Rev: 0



DISTRIBUTION  
NORTHERN CAPE OPERATING UNIT  
LAND DEVELOPMENT

PROJECT NAME  
MUKULU MINE

DATE PLOTTED: 2018/04/20  
DRAWN BY: M. VAN DER MERWE  
CHECKED BY: M. VAN DER MERWE



KURUMAN RD  
MUKULU 265

KURUMAN RD  
MUKULU 265

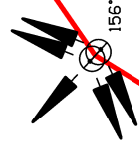
KT39  
D-DT-1870  
11m POLE

KT38  
D-DT-1870  
11m POLE

KT37  
D-DT-1870  
11m POLE

KT36  
D-DT-1767  
11m POLE

KT40  
D-DT-1768  
11m POLE



KURUMAN RD  
MUKULU 265

NEW MV - 2,995.96m  
DISMANTLE MV - 2,480.72m



PROJECT NAME  
MUKULU 265

DATE PLOTTED: 20/11/2018  
DRAWN BY: P. H. M. VAN DER MERWE

KURUMAN RD  
BELGRAVIA 264

KURUMAN RD  
MUKULU 265

KT39  
D-DT-1870  
11m POLE

KT40  
D-DT-1768  
11m POLE

KT40A  
D-DT-1870  
11m POLE

KT41  
D-DT-1768  
11m POLE

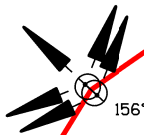
KT41A  
D-DT-1870  
11m POLE

KT42  
D-DT-1870  
11m POLE

BOREHOLE

BOREHOLE

FUTURE 25KVA  
TO FEED  
BOREHOLES



87.8

79.9

79.9

86.8

86.7

KURUMAN RD  
MUKULU 265

NEW MV - 2,995.96m  
DISMANTLE MV - 2,480.72m

PAGE 6 OF 18

Rev: 0



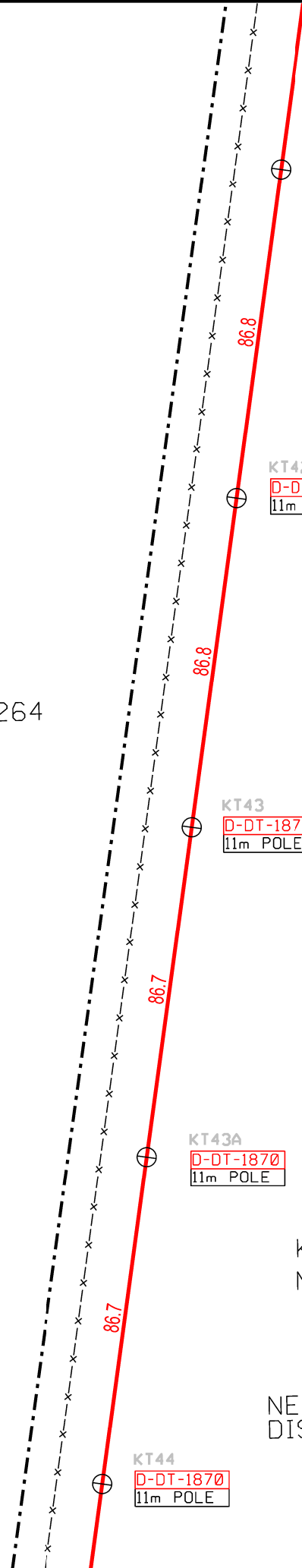
DISTRIBUTION  
NORTHERN CAPE OPERATING UNIT  
LAND DEVELOPMENT

PROJECT NAME: MUKULU MINE	
SURVEYED: TSHIKUZI	CONDUCTOR: MINK
REF: NERSIS/2006/JWS/061/0-2/2006	SCALE: 1:200



KURUMAN RD  
MUKULU 265

KURUMAN RD  
BELGRAVIA 264



KT42  
D-DT-1870  
11m POLE

KT42A  
D-DT-1870  
11m POLE

KT43  
D-DT-1870  
11m POLE

KT43A  
D-DT-1870  
11m POLE

KT44  
D-DT-1870  
11m POLE

KURUMAN RD  
MUKULU 265

NEW MV - 2,995.96m  
DISMANTLE MV - 2,480.72m

PAGE 7 OF 18

Rev: 0



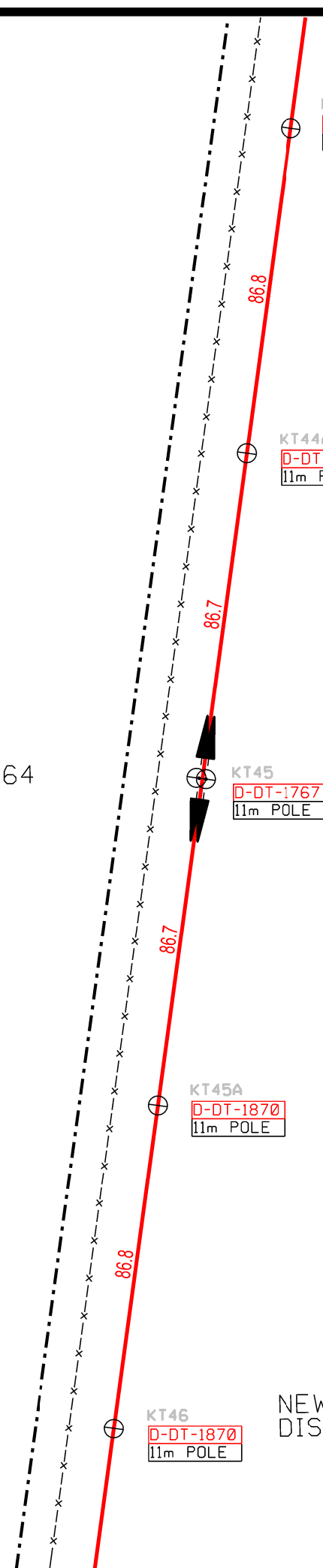
DISTRIBUTION  
NORTHERN CAPE OPERATING UNIT  
LAND DEVELOPMENT

PROJECT NAME:	MUKULU WINE
SURVEYED:	TSHIKUZI
CONDUCTOR:	MINK
REFERENCENUMBER:	WESSEL 2.2.200
SCALE:	1:100



KURUMAN RD  
BELGRAVIA 264

KURUMAN RD  
MUKULU 265



KT44  
D-DT-1870  
11m POLE

KT44A  
D-DT-1870  
11m POLE

KT45  
D-DT-1767  
11m POLE

KT45A  
D-DT-1870  
11m POLE

KT46  
D-DT-1870  
11m POLE

KURUMAN RD  
MUKULU 265

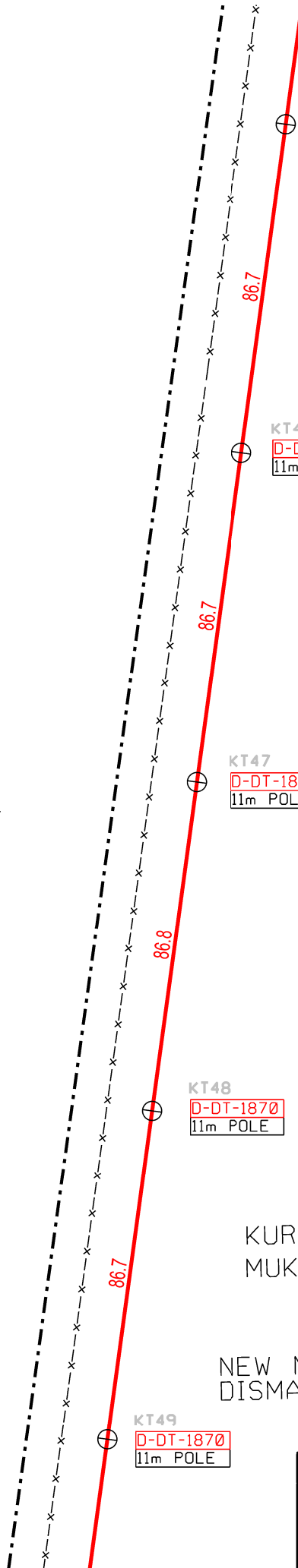
NEW MV - 2,995.96m  
DISMANTLE MV - 2,480.72m

PAGE 8 OF 18		Rev: 0
		DISTRIBUTION NORTHERN CAPE OPERATING UNIT LAND DEVELOPMENT
PROJECT NAME: MUKULU MINE		
SURVEYED: TSHUKUZI	CONDUCTOR: MINK	
REFER: NUBOD - WESSEL 2.2.200	SCALE: 1:200	





KURUMAN RD  
BELGRAVIA 264



KT46  
D-DT-1870  
11m POLE

KURUMAN RD  
MUKULU 265

KT46A  
D-DT-1870  
11m POLE

KT47  
D-DT-1870  
11m POLE

KT48  
D-DT-1870  
11m POLE

KURUMAN RD  
MUKULU 265

NEW MV - 2,995.96m  
DISMANTLE MV - 2,480.72m

KT49  
D-DT-1870  
11m POLE

PAGE 9 OF 18

Rev: 0



DISTRIBUTION  
NORTHERN CAPE OPERATING UNIT  
LAND DEVELOPMENT

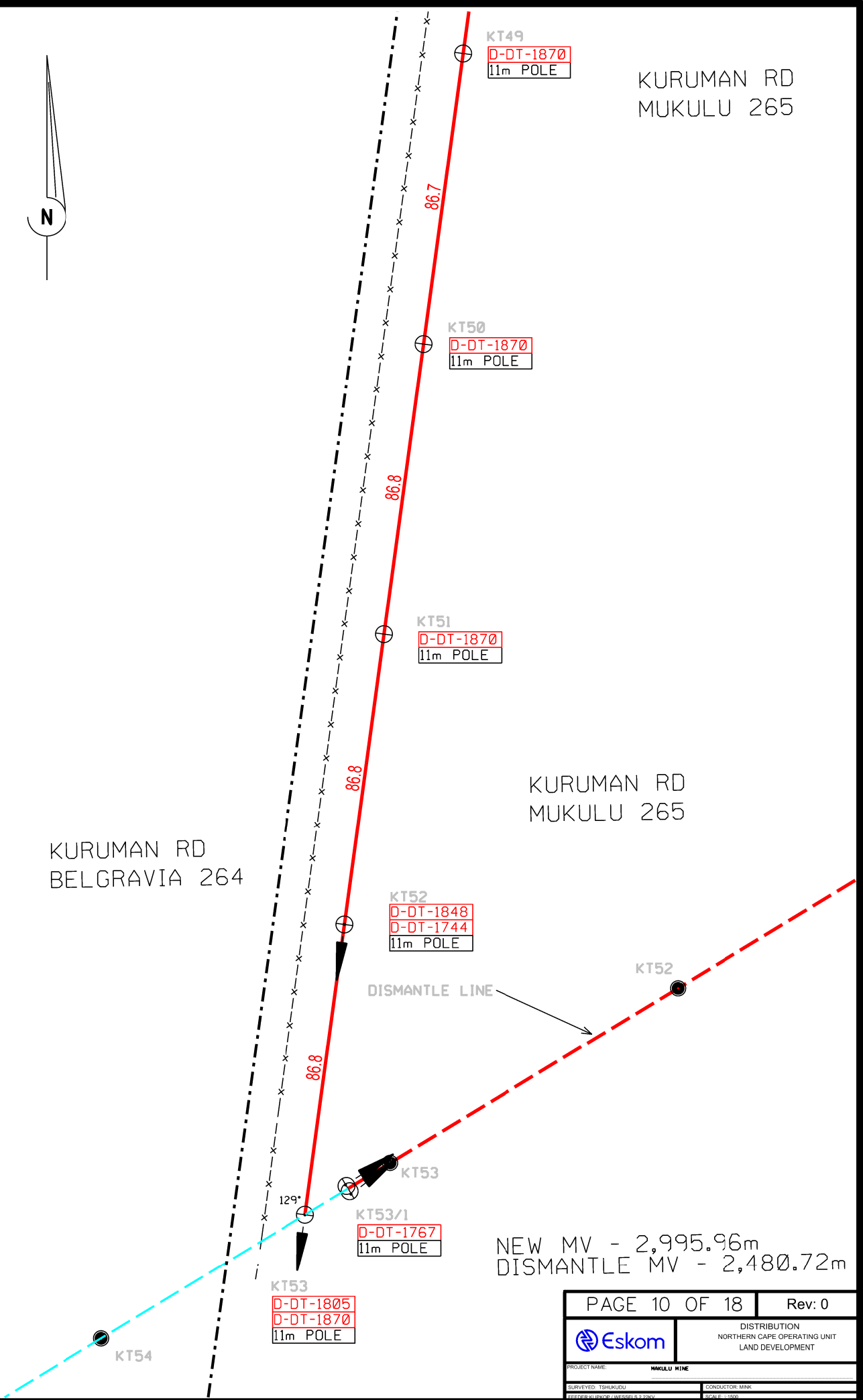
PROJECT NAME:	MUKULU WINE
SURVEYED: TSHIKUZI	CONDUCTOR: MINK
REFER: NUBOD - WESSEL 2.2.200	SCALE: 1:100



KURUMAN RD  
MUKULU 265

KURUMAN RD  
BELGRAVIA 264

KURUMAN RD  
MUKULU 265



NEW MV - 2,995.96m  
DISMANTLE MV - 2,480.72m



KURUMAN RD  
MUKULU 265

RENUMBER  
KT27  
TO  
KT25/3

RENUMBER  
KT28  
TO  
KT25/4

DISMANTLE LINE

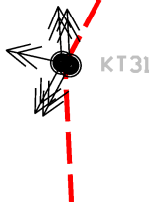
KURUMAN RD  
MUKULU 265

KT29

KT30

KURUMAN RD  
MUKULU 265

NEW MV - 2,995.96m  
DISMANTLE MV - 2,480.72m



PAGE 11 OF 18

Rev: 0



DISTRIBUTION  
NORTHERN CAPE OPERATING UNIT  
LAND DEVELOPMENT

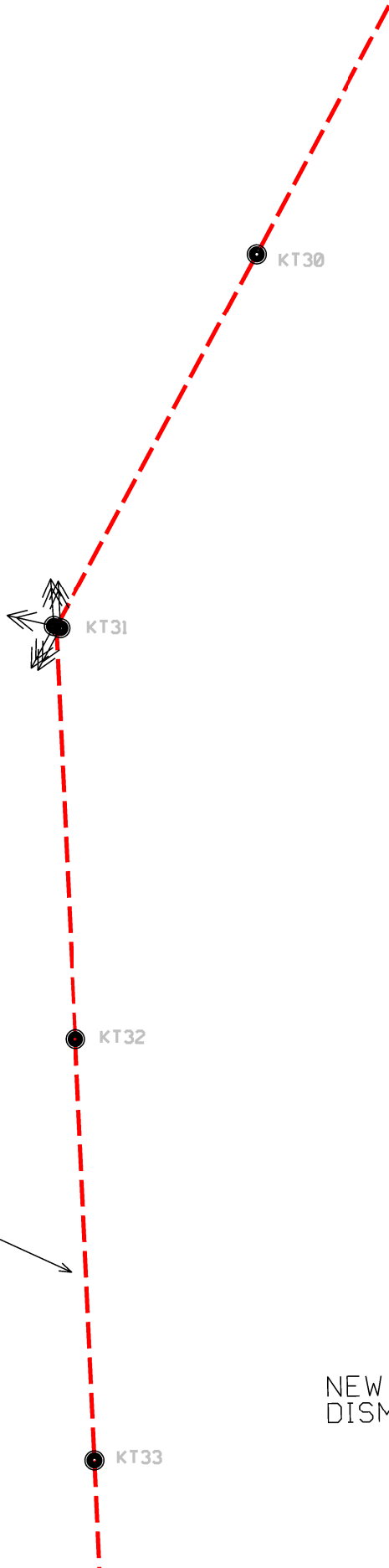
PROJECT NAME: MUKULU MINE

SURVEYED: TSHIKUJUI

CONDUCTOR: MINK

REFER: NUBWOP - WESSEL 2.2.2004

SCALE: 1:1000



KURUMAN RD  
MUKULU 265

DISMANTLE LINE →

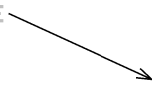
KURUMAN RD  
MUKULU 265

NEW MV - 2,995.96m  
DISMANTLE MV - 2,480.72m



KT34

KURUMAN RD  
MUKULU 265

DISMANTLE LINE 

KT35

KT36

KURUMAN RD  
MUKULU 265

KT37

NEW MV - 2,995.96m  
DISMANTLE MV - 2,480.72m

PAGE 13 OF 18

Rev: 0



DISTRIBUTION  
NORTHERN CAPE OPERATING UNIT  
LAND DEVELOPMENT

PROJECT NAME: MUKULU MINE

SURVEYED: TSHIKUZI

CONDUCTOR: MINK

REFER: NUBODP-1/MS/06/0-2/2006

SCALE: 1:100



KURUMAN RD  
MUKULU 265

KT37

KT38

DISMANTLE LINE

KT39

KT40

KURUMAN RD  
MUKULU 265

DISMANTLE LINE

KT41  
EXISTING 25KVA

DISMANTLE LV LINE

NEW MV - 2,995.96m  
DISMANTLE MV - 2,480.72m

PAGE 14 OF 18

Rev: 0



DISTRIBUTION  
NORTHERN CAPE OPERATING UNIT  
LAND DEVELOPMENT

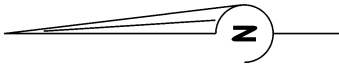
PROJECT NAME: MUKULU WINE

SURVEYED: TSHIKUZI

CONDUCTOR: MINK

REFERRER NUMBER: WESSEL 2.2.22KV

SCALE: 1:100



KURUMAN RD  
MUKULU 265

KURUMAN RD  
MUKULU 265

KT39

KT40

DISMANTLE LINE

KT41  
EXISTING 25KVA

DISMANTLE LV LINE

KT42

DISMANTLE LINE

KT43

NEW MV - 2,995.96m  
DISMANTLE MV - 2,480.72m

PAGE 15 OF 18 Rev: 0



DISTRIBUTION  
NORTHERN CAPE OPERATING UNIT  
LAND DEVELOPMENT

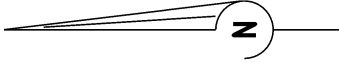
PROJECT NAME: MUKULU MINE

DATE: 15/01/2018

DRAWN BY: J. VAN DER MERWE

CHECKED BY: J. VAN DER MERWE

APPROVED BY: J. VAN DER MERWE



KURUMAN RD  
MUKULU 265

DISMANTLE LINE

KURUMAN RD  
MUKULU 265

DISMANTLE LINE

KT42

KT43

KT44

KT45

KT46

NEW MV - 2,995.96m  
DISMANTLE MV - 2,480.72m

PAGE 16 OF 18 Rev: 0



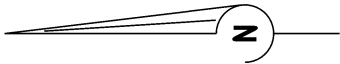
DISTRIBUTION  
NORTHERN CAPE OPERATING UNIT  
LAND DEVELOPMENT

PROJECT NAME  
MUKULU 265

DATE PLOTTED: 2018/05/01 10:00:00 AM

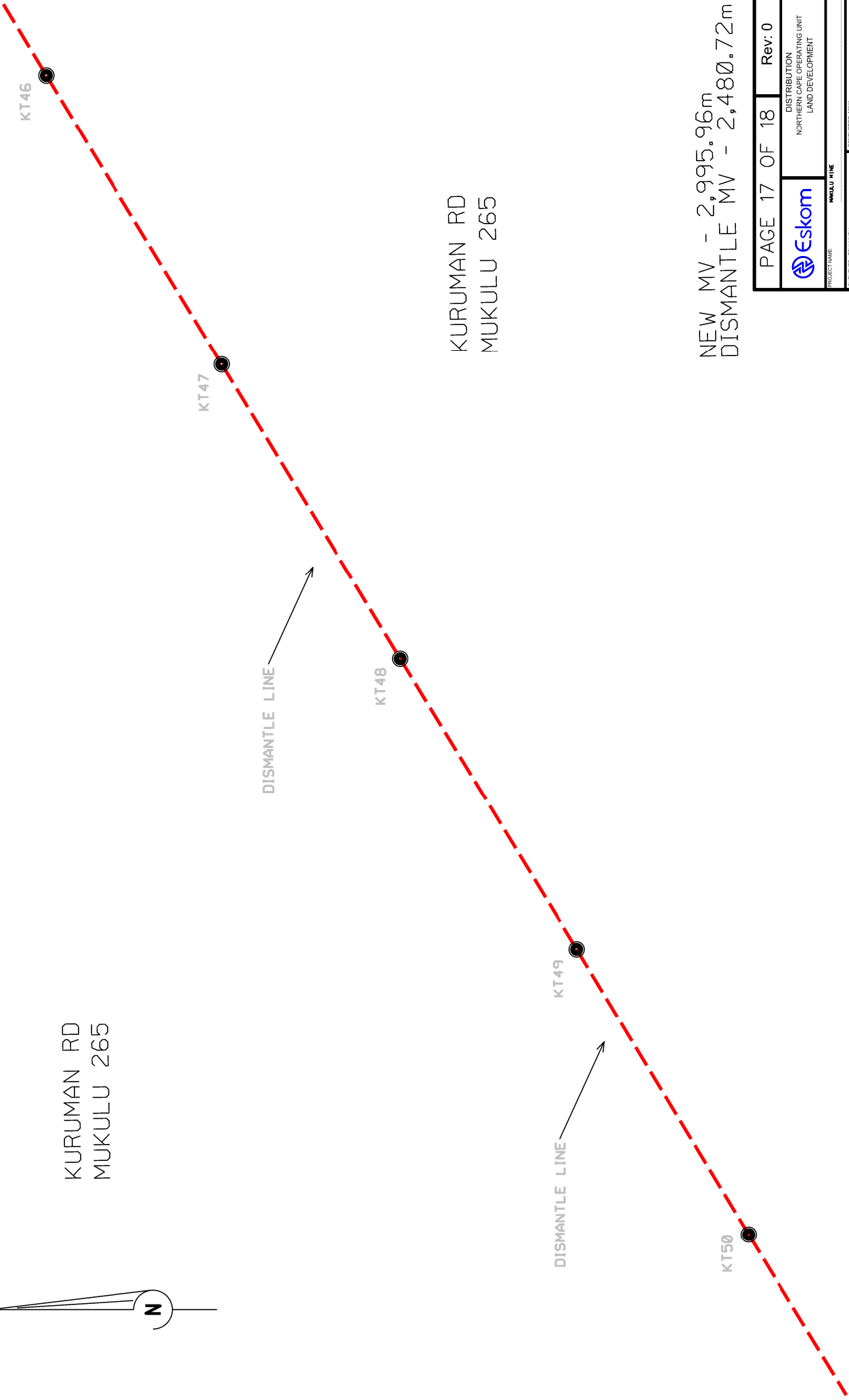
SCALE: 1:1000





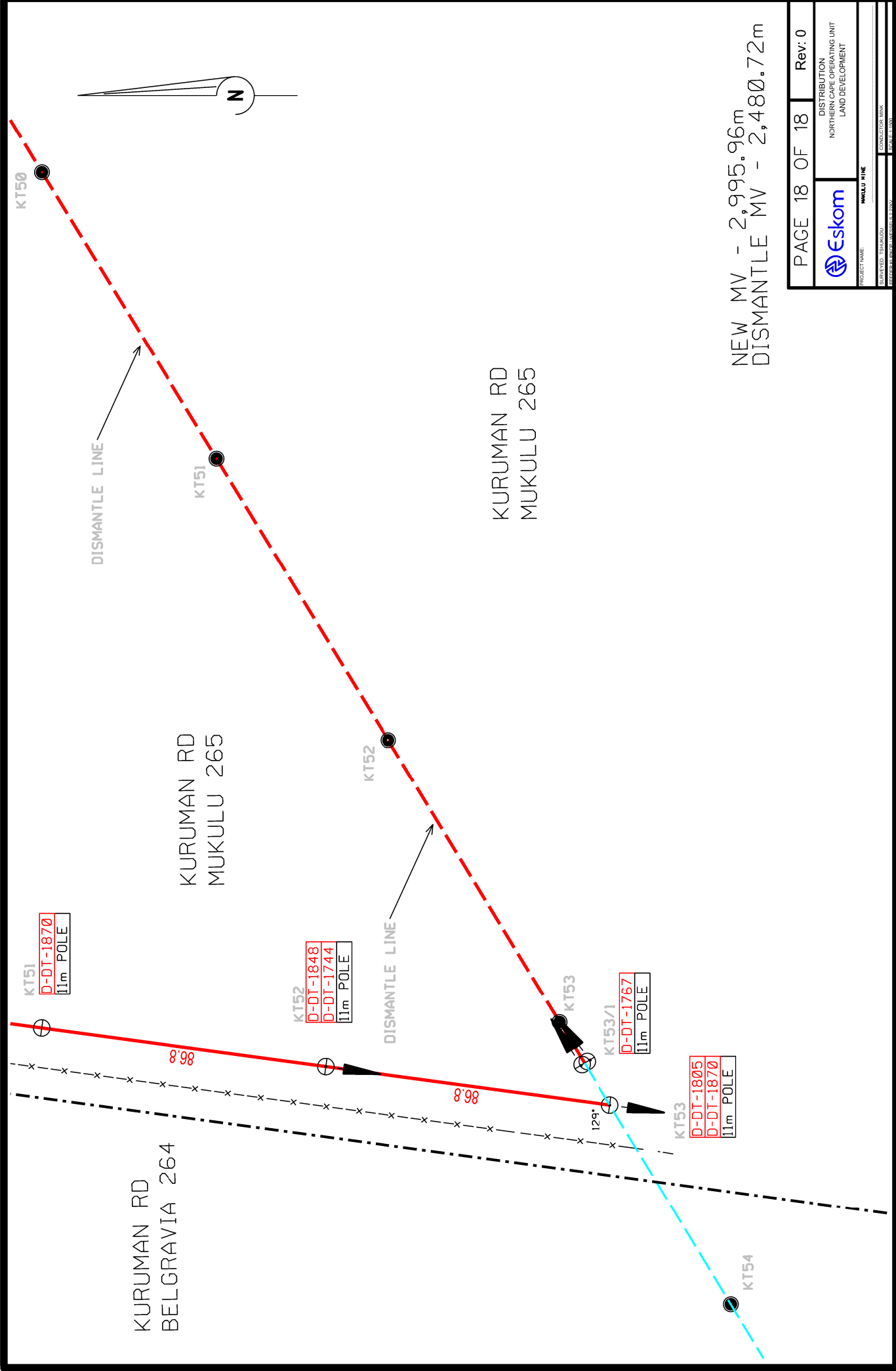
KURUMAN RD  
MUKULU 265

KURUMAN RD  
MUKULU 265



NEW MV - 2,995.96m  
DISMANTLE MV - 2,480.72m

PAGE 17 OF 18		Rev: 0
	DISTRIBUTION NORTHERN CAPE OPERATING UNIT LAND DEVELOPMENT	
PROJECT NAME	MUKULU 265	
DATE PLOTTED	DATE PLOTTED	DATE PLOTTED
BY	BY	BY



NEW MV - 2,995.96m  
 DISMANTLE MV - 2,480.72m

PAGE 18 OF 18		Rev: 0
	DISTRIBUTION NORTHERN CAPE OPERATING UNIT LAND DEVELOPMENT	
	PROJECT NAME MUKULU #11NE	
DRAWN BY: [blank]		CHECKED BY: [blank]
DATE: [blank]		SCALE: [blank]