UNREGISTERED STATE LAND

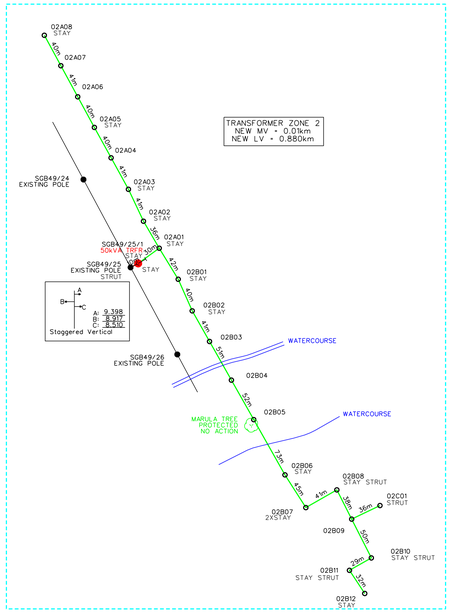

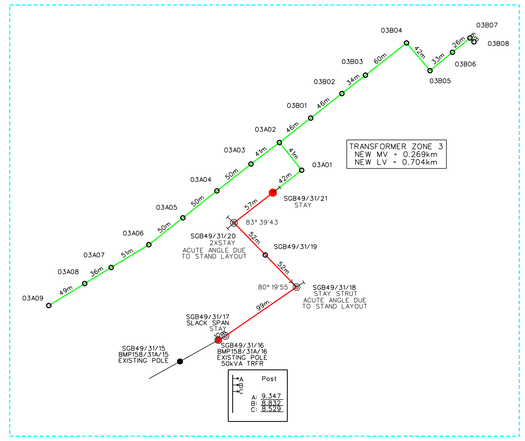

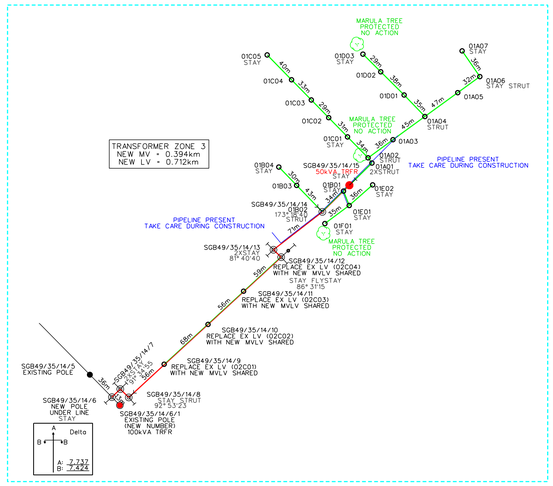

N

REV	AUTH MAG	DATE DATUM	REVISION/REVISIES INDEX REF/INDEXSYSTEM	BY DEUR	CHKD NAGES	REFERENCE DRAWINGS VERWYSINGSTEKENINGE
0			FIRST ISSUE / EERSTE UITREIKING			

DRGTEK REGISTR

CHKD NAGES

DRAWN GETEKEN

SCALE SKAAL

MAMOKGADI VILLAGE ELECTRIFICATION AS PEGGED PLAN MV & LV LAYOUT

APPROVED | GOEDGEKEUR | REV

VERWYSING REFERENCE

- Existing MV
- New MV
- Ex Single Phase MV - Upgrade To 3 Phase
- Existing LV
- New LV
- Ex LV (Dismantle)
- TRF Zone Boudary
- Existing MV Structure
- New MV Structure Bend/T Off
- New MV/LV Structure - Intermediate
- New TRF
- Existing TRF
- Protected Tree

OPPERVLAKTE / AREA:

OPGEMEET DEUR: LJCC ENGINEERING SURVEYS DATUM: 2022/01

SURVEYED BY: _____ DATE: _____

LJCC ENGINEERING SURVEY

TEL.015 297 7457
EMAIL. admin@ljcc.co.za
P.O. BOX 12452
BENDOR 0699

DATA

SYE/SIDES METER/METRES	RIGTINGSHOEKE ANGLE OF DIRECTION	KOORDINATE / CO-ORDINATES STELSEL / SYSTEM LO. Y X	HOOGTES / HEIGHTS
KONSTANTE/CONSTANTS			

LIGGINGSPLAN

LOCALITY SKETCH

FEEDER: BOLOBEDU/MAUPA 22kV
PROPERTY: UNREGISTERED STATE LAND
DATUM/SYSTEM: WG 31
COMPILATION: 2330 AD

TOTAL NEW MV = 0.637km
TOTAL NEW LV = 2.296km

SIZE GROOTTE A0L