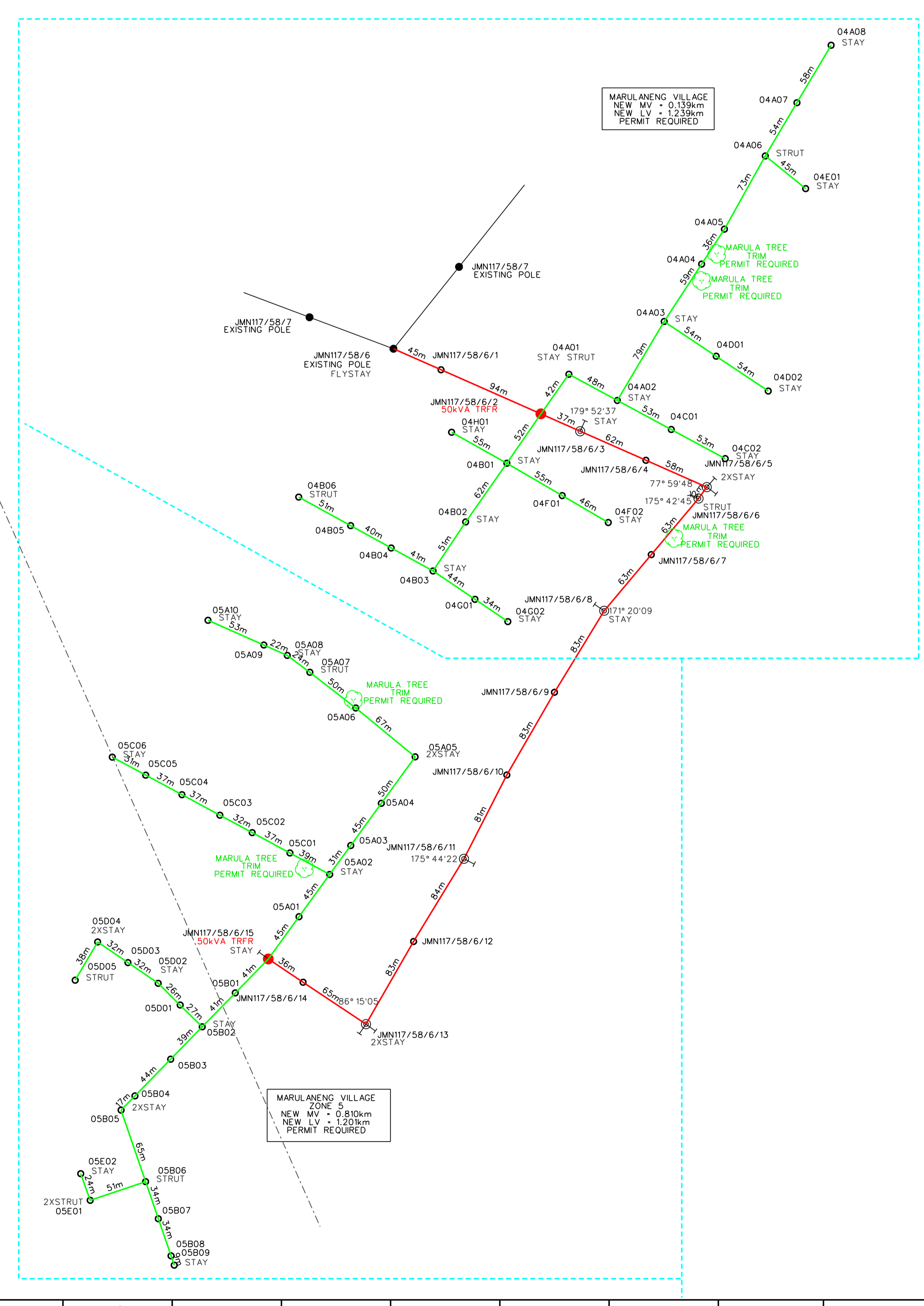
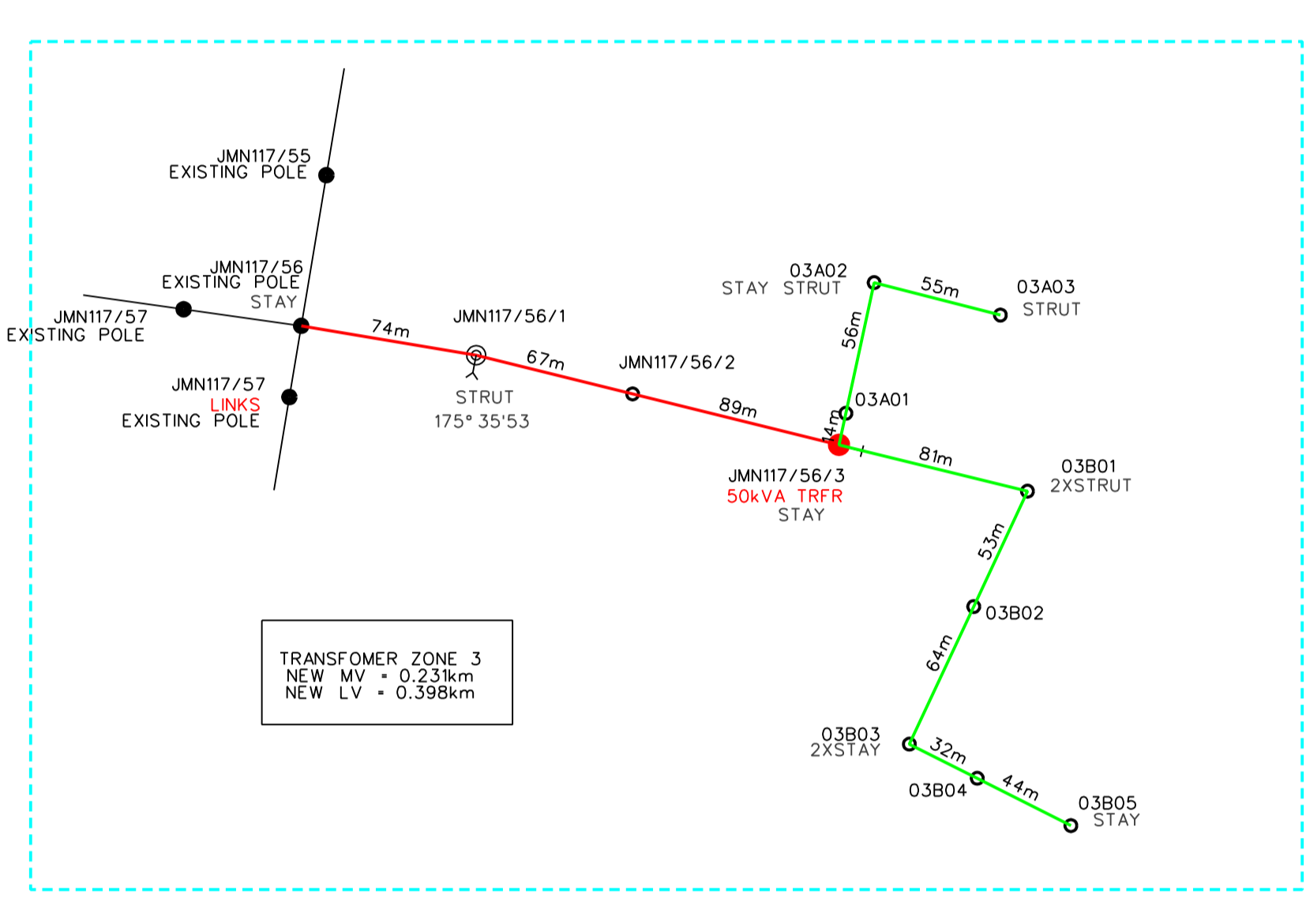
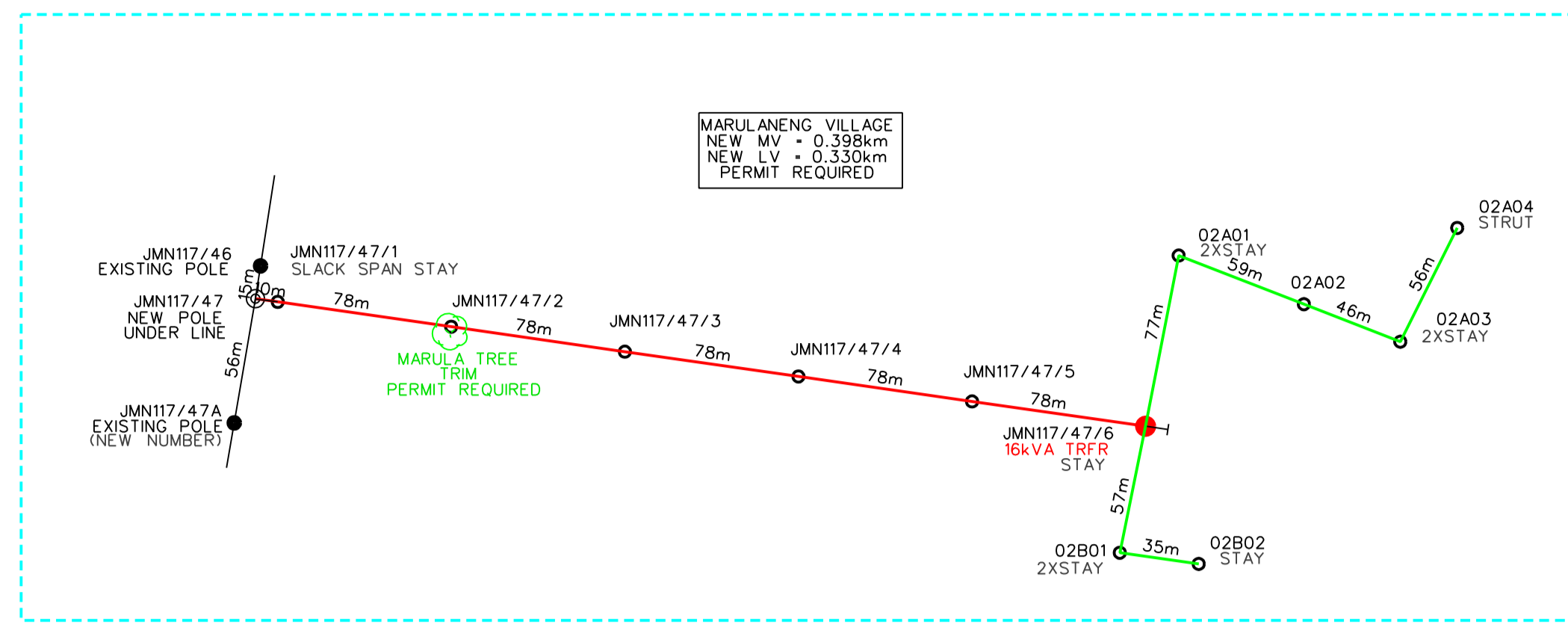
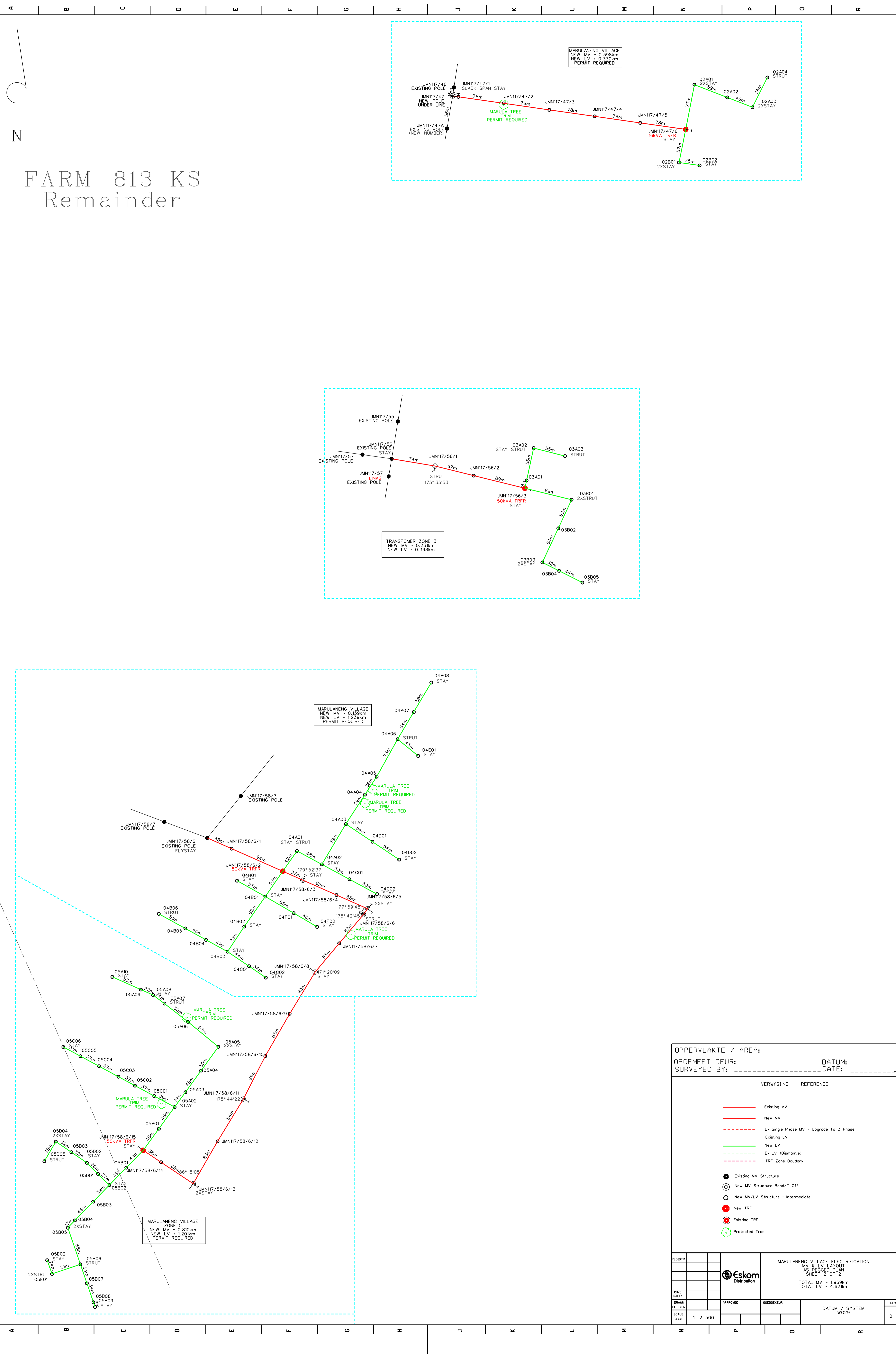


A B C D E F G H I J K L M N O P Q R

22 21 20 19 18 17 16 15 14 13 12 11 10 9 8 7 6 5 4 3 2 1



OPPERVLAKTE / AREA: \_\_\_\_\_  
 OPGEMEET DEUR: \_\_\_\_\_ DATUM: \_\_\_\_\_  
 SURVEYED BY: \_\_\_\_\_ DATE: \_\_\_\_\_

VERWYSING	REFERENCE
	Existing MV
	New MV
	Ex Single Phase MV - Upgrade To 3 Phase
	Existing LV
	New LV
	Ex LV (Discontinue)
	TRF Zone Boundary

	Existing MV Structure
	New MV Structure Bend/T Off
	New MV/LV Structure - Intermediate
	New TRF
	Existing TRF
	Protected Tree

REVISIE		 MARULANENG VILLAGE ELECTRIFICATION MV & LV LAYOUT AS PERCED PLAN SHEET 2 OF 2 TOTAL MV - 1.96km TOTAL LV - 4.62km	APPROVED	DATE
DRAWN				
CHECKED				
SCALE	1:2 500			DATUM / SYSTEM WGS 29