










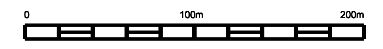
Legend

-  Existing 22kV MV Line
-  New Line
-  River
-  House
-  Intermediate Pole
-  Bend/Toff
-  TRF
-  Marula Tree
-  Bushes

MTHUNZI O MUHLE HOLDINGS
MBT426505849


Line: 0.312km

Eskom is not responsible for any errors in the information displayed on this map.



Scale: 1:2 500

Projection LO84/31(cm)



Author:

Map Number: 2431CAS

Revision:

Date:

