

Proposed Weltevreden Mine: Regional Locality

Project Area

Secondary Town

Settlement

National Route

Main Road

Secondary Road

Street

Non-Perennial River/Stream

Perennial River/Stream

Dam/Lake

Marsh/Swamp

Non-perennial pan

Proposed Pit

Projection: Transverse Mercator
Central Meridian: 31°E
Datum: WGS 1984
Date: 18/07/2019
Ref #: prv.MBU5710.201907.088






















www.digbywells.com

0
1.5
3
6

Kilometres

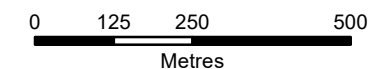
Proposed Weltevreden Mine: Infrastructure Layout

Legend

-  Project Area
-  Non-Perennial River/Stream
-  Main Road
-  Street
-  Culvert
-  Dirty Water Channel
-  Hard Park
-  Hards Stockpile
-  Offices & Workshop
-  PCD
-  Plant
-  Product
-  ROM
-  Road
-  Security
-  Softs Stockpile
-  Stockpile
-  TIP
-  Topsoil Stockpile
-  Weighbridge and Office
-  Pit Extents



Projection: Transverse Mercator
Datum: WGS 1984
Central Meridian: 29°E
Date: 26/07/2019
Ref #: prv.MBU5710.201907.240



ID	Infrastructure	ID	Infrastructure
1	Road	20	Offices & Workshop
2	Road	21	Offices & Workshop
3	ROM	22	Offices & Workshop
4	Plant	23	PCD 1
5	Plant	24	Weighbridge and Office
6	Plant	25	Security
7	Product	26	PCD 2
8	Stockpile	27	Softs Stockpile
9	Stockpile	28	Softs Stockpile
10	Stockpile	29	Topsoil Stockpile
11	Stockpile	30	Topsoil Stockpile
12	Hard Park	31	Hards Stockpile
13	Offices & Workshop	32	Hards Stockpile
14	Offices & Workshop	33	TIP
15	Offices & Workshop	34	Dirty Water Channel
16	Offices & Workshop	35	Dirty Water Channel
17	Offices & Workshop	36	Dirty Water Channel
18	Offices & Workshop	37	Dirty Water Channel
19	Offices & Workshop	38	Culvert
		39	Culvert