






























Mkhambathini Scheme

'Umlaas Road Scheme Map

Legend

-  Scheme Area
-  Farm Portions
-  Mkhambathini Local Municipality
-  Wetlands
- Agriculture**
-  Urban Agriculture
- Civic and Social**
-  Administration
-  Cemetery
-  Education
-  Worship
- Environmental Services**
-  Private Open Space
-  Conservation
-  Dam
-  Public Open Space
- Industry**
-  Light Industry
-  Service Industry
-  Service Station
- Land Reservations**
-  Proposed New Road
-  Sewerage Works
-  Road
-  Railway Reserve
-  Utility and Services
- Mixed Use**
-  Core Mixed Use
-  Limited Mixed Use
-  Mixed Use
- Residential**
-  General Residential
-  Special Zone 1 (Mayibuye Community Game Reserve)
-  Residential Only (Detached)
-  Residential Only (Medium Density)
-  Small Holdings

Map : US 39-01-V6 (09/06/2014)

The GIS material is made available as a public service. Maps and data are to be used for reference purposes only and Mkhambathini municipality is not responsible for any inaccuracies herein contained.

Black Balance Projects (Pty) Limited
Ridgeside Office Park,
76 Richefond Circle,
Umhlanga Rocks - Durban, 4320

Black Balance Projects
www.blackbalance.co.za



Quartex technologies
www.quartex.co.za



Projection: Geographic
Datum: Hartebeesthoek 1994

