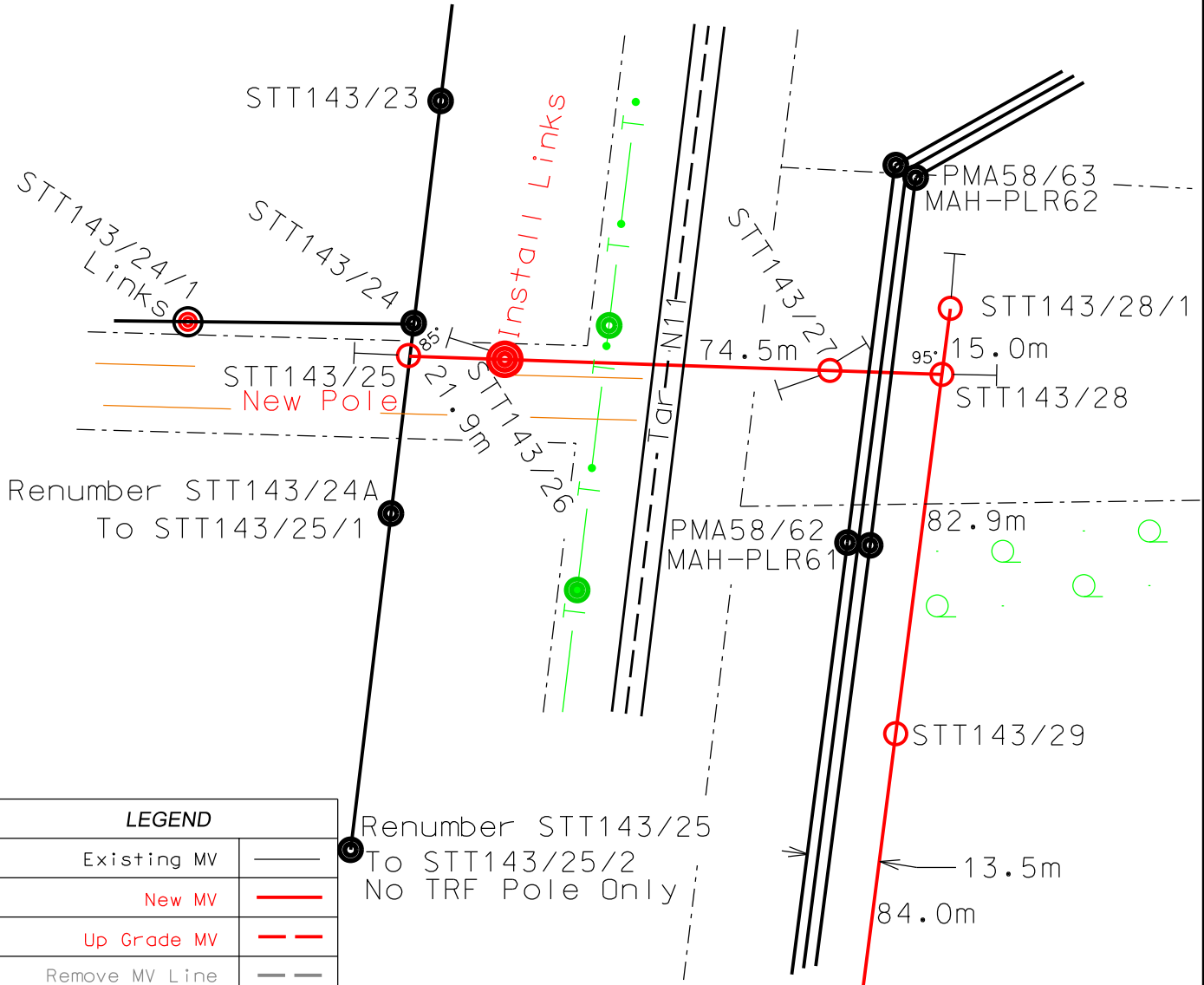




# ENGINEERING SURVEY DESIGN DRAWING

Reference	CAD-Line Survey-LOU
Effective Date	15/10/2015
Revision	01

Rem Of Farm TURFSPRUIT 241 KR  
 Possible Rock  
 30% Bush Needed  
 12 Thorn Bush's To Be Cut



Renumber STT143/24A  
 To STT143/25/1

Renumber STT143/25  
 To STT143/25/2  
 No TRF Pole Only

STT143/25		3	
8.5m		2	
7.9m		1	
7.6m	JA Mallam	0	15/03/21
SURVEYOR		REV	SURVEY DATE

LEGEND	
Existing MV	—
New MV	—
Up Grade MV	- - -
Remove MV Line	- - -
Existing Trfr	●
New Trfr	●
Existing MV Pole	●
New MV Pole	○
Stay	├
Strut	>

FEEDER:	TURFSPRUIT 22kV
PROJECT NO:	MM0354022805
CONDUCTOR:	
LENGTH OF LINE:	1.08 km
SURVEYOR:	African Consulting Surveyors
DRAUGHTSPERSON:	JA Mallam

CUSTOMER:	RUSTENBURG PLATINUM MINE LTD
PROPERTY:	Rem Of Farm TURFSPRUIT 241 KR
CONTACT DETAILS	073 601 4328
SCALE:	1:1500
PAGE:	1 of 4

N

THIS DRAWING IS THE PROPERTY OF ESKOM  
 Disclaimer: Eskom is not responsible for any errors displayed on this drawing

PROFILE of Road, Telkom & 33KV CROSSING

ROAD No. N11

FEEDER: TURFSPRUIT 22kV

PROJECT: MM0354022805

CLIENT: RUSTENBURG PLATINUM MINE LTD

SCALE Hor. 1:2500 Ver. 1:250

CONDUCTOR: Mink

SURVEYED By: African Consulting Surveyors

ATTACHMENT HEIGHTS:

A= 10.5m Min

B1= 10.5m Min B2 = 7.0m Max

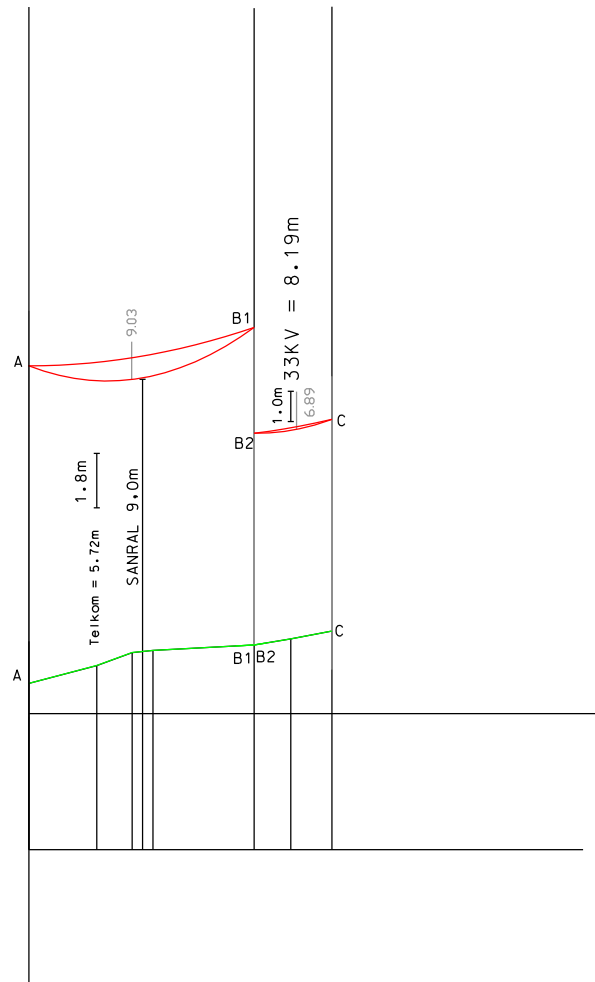
C= 7.0m Max

D= \_\_\_\_\_

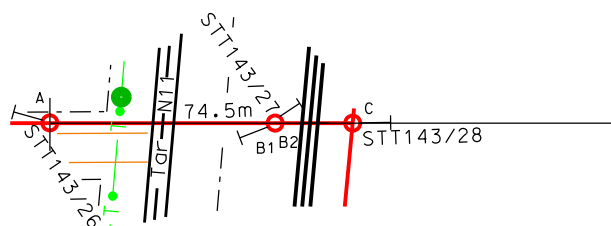
TEMPLATED By: P du Preez

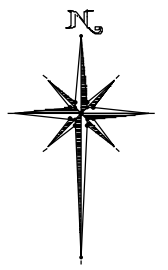
DATE: 16/03/2021

DATUM = \_\_\_\_\_



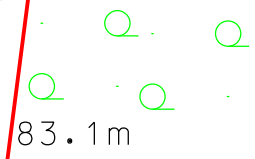
Item	Description
Road Number	N11/R35
KM Mark	255m South of D1603
Road Owner	SANRAL
Road Surface	Tar
Terrain Level	Fill
Distance to Structure	From Center
From Left	37.3m
From Right	37.1m
Width of Road Reserve	40.0m
Latitude Road	28°05'54.08 S
Longitude Road	28°58'05.73 E
Latitude Telkom	24°05'54.07 S
Longitude Telkom	28°58'05.2 E





Rem Of Farm TURFSPRUIT 241 KR  
Possible Rock  
30% Bush Needed  
12 Thorn Bush's To Be Cut

STT143/30



STT143/31

83.1m

STT143/32

83.6m

Dirt Track

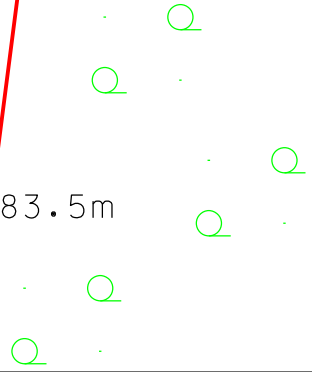
STT143/33

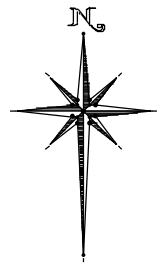
13.5m

81.0m

STT143/34

83.5m





Rem Of Farm TURFSPRUIT 241 KR

Possible Rock  
30% Bush Needed

12 Thorn Bush's To Be Cut

STT143/35

84.4m

STT143/36

82.8m

STT143/37

82.9m

STT143/38

13.5m

93.3m

Recloser  
STT143/39

10.0m

10.0m

CTVT Meter Point  
STT143/40

Links

STT143/41

PMA58/54

PMAH-PLR53

