



ZONE: <u>Senwabarwana</u>	PROJECT NUMBER: <u>MSB326919133</u>
FEEDER: <u>Alpine Dam 22KV</u>	ITEM <u>1</u> OF <u>1</u>
SUPPLY TO: <u>Rainhall Enterprise and Projects</u>	
ESKOM REPRESENTATIVE: <u>MM Geomatics</u>	TEL: <u>071 031 0257</u>
DISTRIBUTION	E Mail: <u>mmgeomatics@gmail.com</u>

**WAYLEAVE CONTRACT
POWERLINE AND/OR CABLE AND ASSOCIATED INFRASTRUCTURE**

1. GENERAL

1.1 Identification of parties:

1.1.1 Contractor means any entity appointed as an independent contractor to execute works on the Property in the exercise of the Rights.

1.1.2 Eskom means Eskom Holdings SOC Ltd, a public company with registration number 2002/015527/30 with its head office at Megawatt Park, 2 Maxwell Drive, Sunninghill, Sandton.

1.1.3 Owner means:

Name: MOLEPO MOTSWIRI WILSON

ID No: 5209275624080
a company / close corporation / trust / partnership / natural person / Government department / tribal authority of

Address: P.O. Box 1688 SENWABARWANA


Tel No: 072 864 3174

If not a Natural Person, herein represented by:

Name: _____

ID No: _____

who through signature here below, warrants his or her authority to sign on behalf of the Owner.



1.1.4 Property means:

Property Description	Wilhamshole 78-LS
Local Authority	Blouberg local Municipality
Extent	1857.2783 Ha
Title Deed	T17515/1940 PTA

2. THE RIGHTS

- 2.1 The Owner grants, generally, an irrevocable right (herein the "Rights"), in perpetuity and free of charge, to Eskom and over the Property, for the distribution and transmission of electricity and related purposes, substantially along the route indicated by letters ABCD on the attached sketch plan, comprising an area 9 meters on either side of the centre line of the Goods, once they are built (the "Wayleave Area"), and the Rights include those set out in paragraph 2 hereof.
- 2.2 To the extent necessary to give effect hereto, the Owner's spouse, Lessee and/or Usufructuary agrees to the granting of the Rights by signing below.
- 2.3 The Rights, specifically, include the rights to:
- 2.3.1 convey electricity and telecommunication across the Property;
 - 2.3.2 erect structures, conductors, cables, appliances and, without limitation, everything else as may be necessary or convenient in exercising the Rights (herein referred to as the "Goods") and the Owner agrees that structure-supporting mechanisms may reasonably extend beyond the Wayleave Area where it is necessary to safely secure the Goods;
 - 2.3.3 enter and be upon the Property at any time in order to construct, erect, operate, use, maintain, repair, re-erect, alter or inspect the Goods or in order to gain access to any adjacent property in the exercise of rights similar to the Rights;
 - 2.3.4 have these Goods remain on the Property for so long as either Eskom or the Owner requires them to;
 - 2.3.5 extend the Goods to other customers, suppliers or contracting parties of Eskom, over the Property;
 - 2.3.6 use existing roads and gates giving access to and running across the Property and to erect in any fence such gates as may be necessary or convenient to gain access to or exit from the Property and the Goods or in order to gain access to any adjacent property in the exercise of rights similar to the Rights;

M. van der Merwe L.J.

- 2.3.7 remove any material or structures, and cut or trim any tree, bush or grass within the Wayleave Area or to the extent necessary where the Goods extends beyond the Wayleave Area, in order to comply with the restrictions referred to in paragraph 3.2 hereof;
- 2.3.8 every ancillary right necessary or convenient for the proper exercise of the Rights granted to Eskom; and
- 2.3.9 At Eskom's election, have this wayleave registered as a servitude against the title deed of the Property.
- 2.4 The Rights will apply to all electricity infrastructure on the Property and the area which such infrastructure covers will be deemed to be included in the Wayleave Area and/or Restricted Area. It is agreed that the Owner herewith grants permission for all electricity infrastructure on the Property to remain on the Property.
- 2.5 Any expenses to be incurred, which are necessitated by a change to or removal of the Goods in the Wayleave Area required by the Owner, are for the Owner's account and must be paid for by the Owner in advance. Eskom will effect such changes or removals after receipt of such payment, if such changes or removal are technically possible.
- 2.6 The Contractor may exercise any of the Rights.
- 2.7 Eskom may:
 - 2.7.1 let any portion of the Goods to any third party on such conditions as Eskom may deem fit;
 - 2.7.2 cede all or any of the Rights granted in terms of this Wayleave to any third party.

3. THE OBLIGATIONS

- 3.1 Eskom must:
 - 3.1.1 ensure that any of Eskom's gates that it had used is closed after use;
 - 3.1.2 pay reasonable compensation for intentional damage or damage caused through a negligent act or omission, caused by Eskom, its employees or agents in pursuit of the Rights, save where Eskom is acting in accordance with sub-clause 2.3.7 of this document; and
 - 3.1.3 where a Contractor exercises the Rights, ensure that the Contractor complies with the obligations contained in this sub-clause 3.1.1.
- 3.2 The Owner must ensure that no:
 - 3.2.1 building or structure is erected or installed above or below the surface of the ground within the Wayleave Area and no tree or bush is planted within the Wayleave Area or within 9 metres from any structure-supporting mechanism (the "Restricted Area");

M. us.

AM

L.J.

- 3.2.2 tree, which could grow to a height in excess of the horizontal distance of that tree from the nearest conductor of any power line is planted or allowed to continue growing, regardless if it is outside of the Wayleave or Restricted Area;
- 3.2.3 material which may in the opinion of Eskom endanger any electricity infrastructure is placed within the Wayleave or Restricted Area.
- 3.3 The Owner must bring the existence of this wayleave contract to the attention of any purchaser or other transferee of the Property (or of any portion of the Property) before the Property (or any portion thereof) is sold and/or transferred to such purchaser or transferee, or if the Owner grants any further rights in or to the Property to any other third party, to such third Party.
- 3.4 The Owner must inform Eskom in writing if it is going to sell the Property.
- 3.5 The Owner's attention is drawn to the provisions of section 10.17.1 of the regulations promulgated in terms of the Explosives Act 26 of 1956, which prescribes that when blasting is to be done within 500 (five hundred) metres of any electricity infrastructure, written confirmation must first be obtained from Eskom concerning the protection of electricity infrastructure.

Signed at WILHEMSHAWE on 06-03-2020.

Molepo Motswiri Wilson
The Owner

Witnesses:

1. L. J. Molepo
2. Am molo.



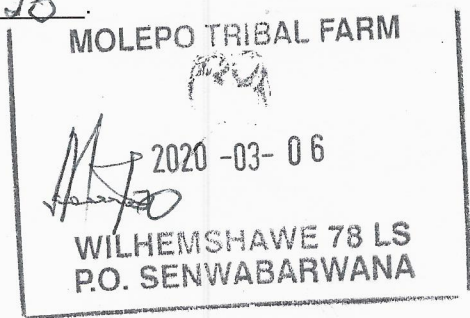
Signed at WILHEMSHAWÉ on 06-03-2020

[Signature]

Spouse of the Owner if married in community of property

Witnesses:

1. L.T. Molepo
2. Am mlopo

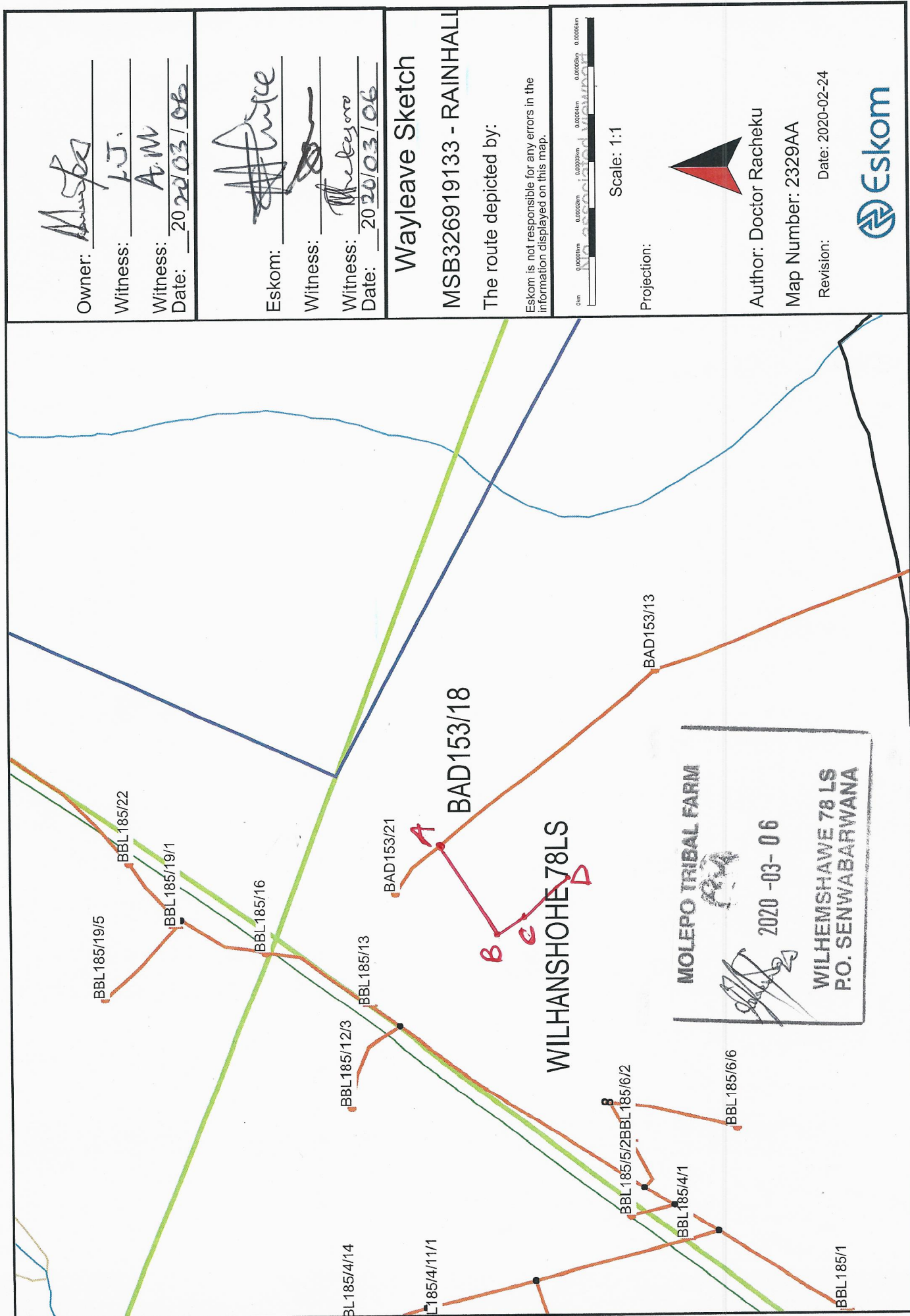


Signed at WILHEMSHAWÉ on 06-03-2020

Eskom Holdings SOC Limited

Witnesses:

1. _____
2. _____



Owner: M. S. S.
Witness: L.J.
Witness: A.M.
Date: 20/03/06

Eskom: [Signature]
Witness: [Signature]
Witness: The Beyond
Date: 20/03/06

Wayleave Sketch

MSB326919133 - RAINHALL

The route depicted by:

Eskom is not responsible for any errors in the information displayed on this map.



Scale: 1:1

Projection:



Author: Doctor Racheke

Map Number: 2329AA

Revision: Date: 2020-02-24



MOLEPO TRIBAL FARM
2020 -03- 06
WILHEM SHAW 78 LS
P.O. SENWABARWANA

Deeds Office Property

WILHANSHOHE, 78, 0 (LIMPOPO)

GENERAL INFORMATION

Deeds Office LIMPOPO
Date Requested 2020/03/08 14:51
Information Source DEEDS OFFICE
Reference -



PROPERTY INFORMATION

Property Type FARM
Farm Name WILHANSHOHE
Farm Number 78
Portion Number 0
Local Authority BLOUBERG LOCAL MUNICIPALITY
Registration Division LS
Province LIMPOPO
Diagram Deed DB345/7
Extent 1851.2783H
Previous Description -
LPI Code T0LS0000000007800000

OWNER INFORMATION

Owner 1 of 1

Company Type GOVERNMENT
Name NATIONAL GOVERNMENT OF THE REPUBLIC OF SOUTH AFRICA
Registration Number
Title Deed T17515/1940PTA
Registration Date 1940/11/27
Purchase Price (R) -
Purchase Date -
Share
Microfilm Reference
Multiple Properties NO
Multiple Owners NO

ENDORSEMENTS (6)

#	Document	Institution	Amount (R)	Microfilm
1	K1297/1940SPTA	-	UNKNOWN	
2	K2333/1992RMPTA	SAMANCOR LTD	UNKNOWN	
3	K7617/1993RMPTA	-	UNKNOWN	
4	CONVERTED FROM PTA	-	UNKNOWN	
5	LS,78	-	UNKNOWN	
6	RELEASED AREA	-	UNKNOWN	