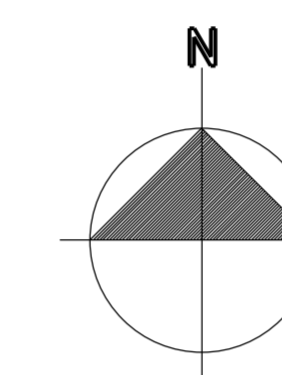



Madisha Leole Pegging



DATA			
SYE/SIDES METER/METRES	RIGTINGSHOEKE ANGLE OF DIRECTION	KOORDINATE / STELSEL / SYSTEM L.O. X Y	HOOGTES / HEIGHTS
KONSTANTE/CONSTANTS			

OPPERVLAKTE / AREA:
 OPGEMEET DEUR: M. Musetsho DATUM: 01 June 2015
 SURVEYED BY: _____ DATE: _____


VERWYSING	REFERENCE
KRAOLYNE 400-33KV	POWER LINES 400-33KV
EMWEL PAAL KONSTRUKSIE	SINGLE POLE CONSTRUCTION
KABELS	CABLE
SEKURITEITSDOMEINING	SECURITY FENCE
KAMP EN ANDER GRADE	CAMP AND OTHER FENCES
PIPLYNE	PIPE LINES
TELEFONALYNE	TELEPHONE LINES
GEBOU	BUILDINGS
HEK	GATE
WATERTENK	WATER TANK
BOORGAT	BORE HOLE
RESERVOIR	RESERVOIR
LAMPFAK LIG	LAMP POST LIGHT
BRANDBLUSER	FIRE EXTINGUISHER
MUUR (BESKRYF)	WALL (LABEL)
STAALWERKE	STEELWORK
TERRAS	TERRACE
ONDERVERDELLINGSRENS	SUBDIVISION BOUNDARY
HOPPLANSRENS	FARM BOUNDARY
TERRIEN SERWITJURENS	SITE SERVICE BOUNDARY
UITERWANDS	EXCAVATIONS
HELIKOPTER LANDESTERREIN	HELIPAD



SKAAL:	PLAN NO:

REV	AUTH	DATE	BY	CHKD	REFERENCE

APPROVED: _____



Total Length LV Line 4460.3012m
 Total Length MV Line 2526.4834m