





**Dr. Ruth
Segomotsi Mompoti
District Municipality**

**Mamusa Local
Municipality**

Proposed subdivision map
of a portion of the
Remaining Extent of
Portion 1 of the farm
Schweizer Reneke Town
and Townlands No. 62 -
HO

Legend

-  Remaining Extent of Portion 1 of the farm Schweizer Reneke Town and Townlands No. 62 - HO (± 2741.0386ha)
-  Proposed portion of the Remaining Extent of Portion 1 of the farm Schweizer Reneke Town and Townlands No. 62 - HO (± 274,3495ha)

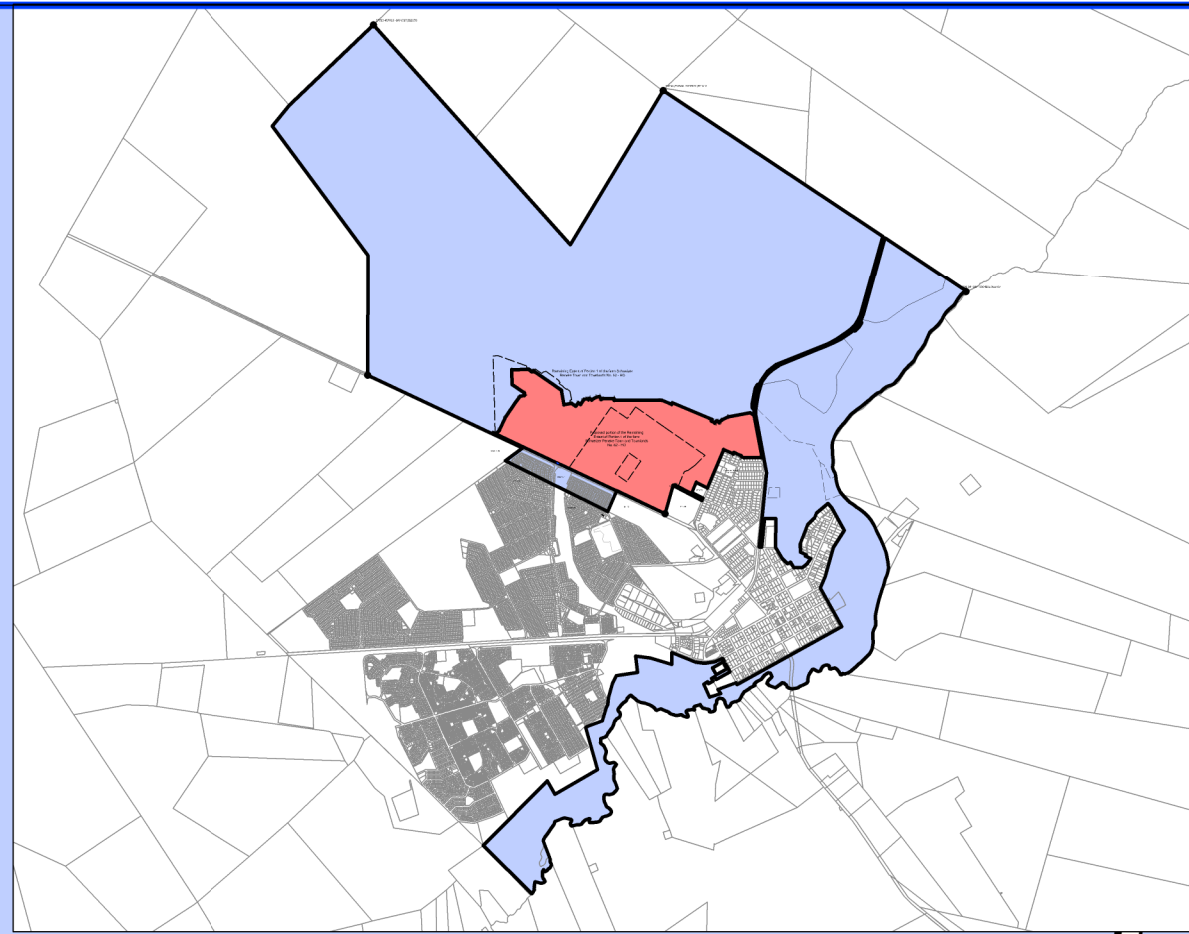
A-B	47.42m	U-V	36.57m	'P-'Q	30.00m
B-C	47.42m	V-W	19.52m	'Q-'R	47.56m
C-D	181.43m	W-X	20.00m	'O-'P	83.39m
D-E	301.87m	X-Y	36.00m	'R-'S	272.10m
E-F	54.16m	Y-Z	8.91m	'S-'T	55.68m
F-G	7.07m	Z-'A	59.93m	'T-'U	519.74m
G-H	24.87m	'A-'B	36.87m	'U-'V	221.77m
H-I	179.10m	'B-'C	37.42m	'V-'W	22.66m
I-J	177.85m	'C-'D	23.00m	'W-'X	19.33m
J-K	202.21m	'D-'E	136.62m	'X-'Y	94.60m
K-L	50.71m	'E-'F	20.00m	'Y-'Z	16.26m
L-M	7.07m	'F-'G	577.44m	'Z-'A	129.60m
M-N	15.00m	'G-'H	129.85m	'A-'B	503.34m
N-O	414.45m	'H-'I	20.00m	'B-'C	150.03m
O-P	178.19m	'I-'J	521.13m	'C-'D	149.92m
P-Q	95.10m	'J-'K	20.00m	'D-'E	228.38m
Q-R	61.09m	'K-'L	31.38m	'E-'F	14.06m
R-S	50.00m	'L-'M	15.34m	'F-'G	13.29m
S-T	35.00m	'M-'N	35.00m	'G-'H	354.18m
T-U	75.39m	'N-'O	7.07m	'H-'A	2303.61m

Drawing Completed by : C. Cloete
 Drawings Nr. : 8/3/15/K/T
 Date : 2021/12/07
 Revision : 
 Caddie File : \\SERVER1\Maxim\8-PROJECTS\8-3-15-K-T\logology Extension 12\Map\CAD

Tel (018) 468-6366
 Fax (018) 468-6376
 koo@maxim.co.za



MAXIM
planning solutions
ACCREDITED TOWN AND REGIONAL PLANNERS



Remaining Extent of Portion 1 of the farm Schweizer Reneke Town and Townlands No. 62 - HO

Proposed portion of the Remaining Extent of Portion 1 of the farm Schweizer Reneke Town and Townlands No. 62 - HO

RE/PTN 33

RE/PTN 1

RE/PTN 35

RE/PTN 15

PTN 109

PTN 92

PTN 75

Schweizer Reneke Extension 8

SCALE 1 : 10 000