








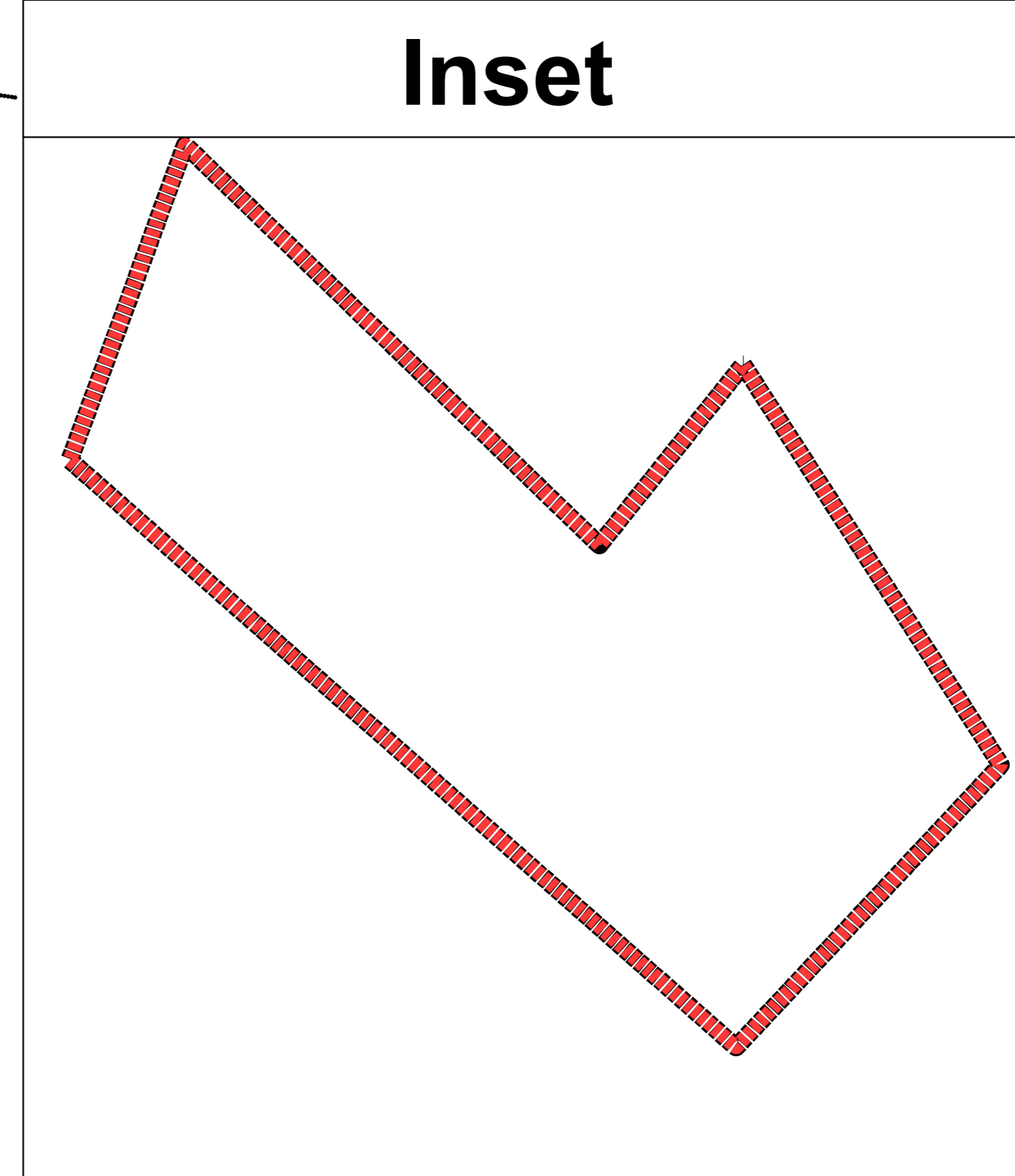
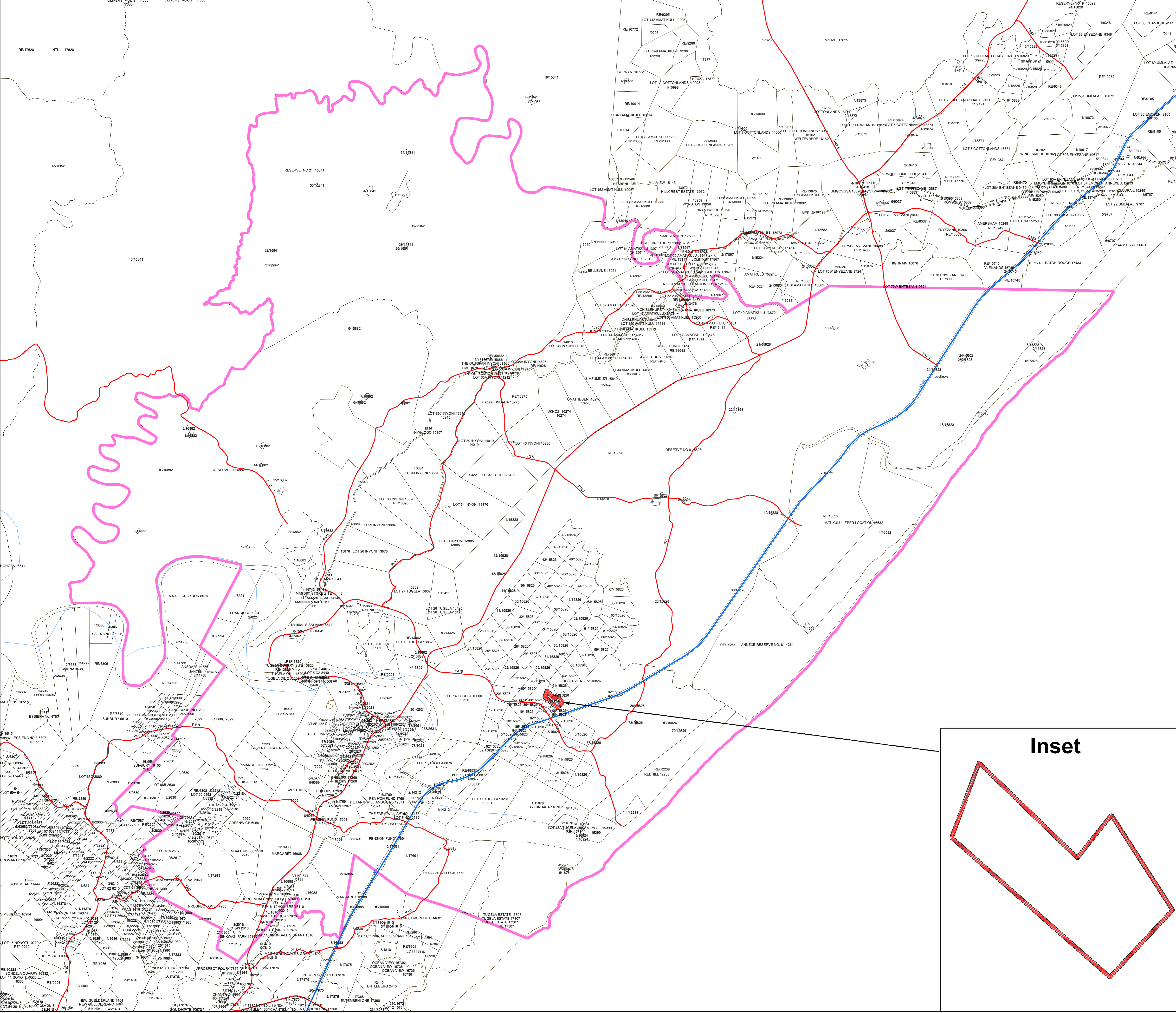


**Mandeni Local Municipality  
Proposed Cemetery on Sub 1 of Sub  
50 and the Remainder  
of Sub 50 of the Farm Reserve  
No:7A No. 15826**

**Locality Map**

**Legend**

-  National Roads
-  Provincial Roads
-  Rivers
-  Mandeni Local Municipality
-  Proposed Site 2014
-  Farm Portions
-  Farm Parent




**UDDIDI**  
ENVIRONMENTAL, PLANNING  
AND  
DEVELOPMENT CONSULTANTS

Drawn By:	T.Tyekola
Date:	MAR 2014
Scale:	1:41 050
Revision No:	
Drawing No	MAN 1119
Job Name	