







Map 2: Locality Map for the proposed construction of chicken layer houses on Portion 78 of the Farm Mezeg 77, Ramotshere Moiloa Local Municipality, North-West

Applicant:  
Mr Duncan van Greunen

Map Information:  
Projection: WGS 84

Site Coordinates:  
25° 22.061'S  
26° 15.135'E

### Legend

-  Zeerust
-  Proposed Project Location
-  National Road 4
-  Hydrology - rivers
-  Access Road
-  Chicken houses footprint

Environmental Consultant:

Eko Environmental  
Tel: 051 444 4700  
E: [info@ekogroup.co.za](mailto:info@ekogroup.co.za)

