

Legend

- Prospecting activity area
- Portion of the farm Rooifontein 1722

LOCALITY MAP: PROPOSED PROSPECTING AREA ON A PORTION OF THE FARM ROOIFONTEIN 1722 (PREVIOUSLY KNOWN AS A PORTION OF THE FARM DUTOITSPAN 119) REGISTRATION DIVISION BOSHOF, NEAR KIMBERLEY, FREE STATE PROVINCE.
 TOTAL EXTENT: ABCDA = 324.7035ha | EFGHE = 24 ha

APPLICANT:
 MATOLO TRADE AND INVESTMENT (PTY) LTD

Signature:
Date:

GPS:
 28°47'55.355"S
 24°51'12.497"E

Datum: D_WGS_1984
Spheroid: WGS_1984
1:50,000

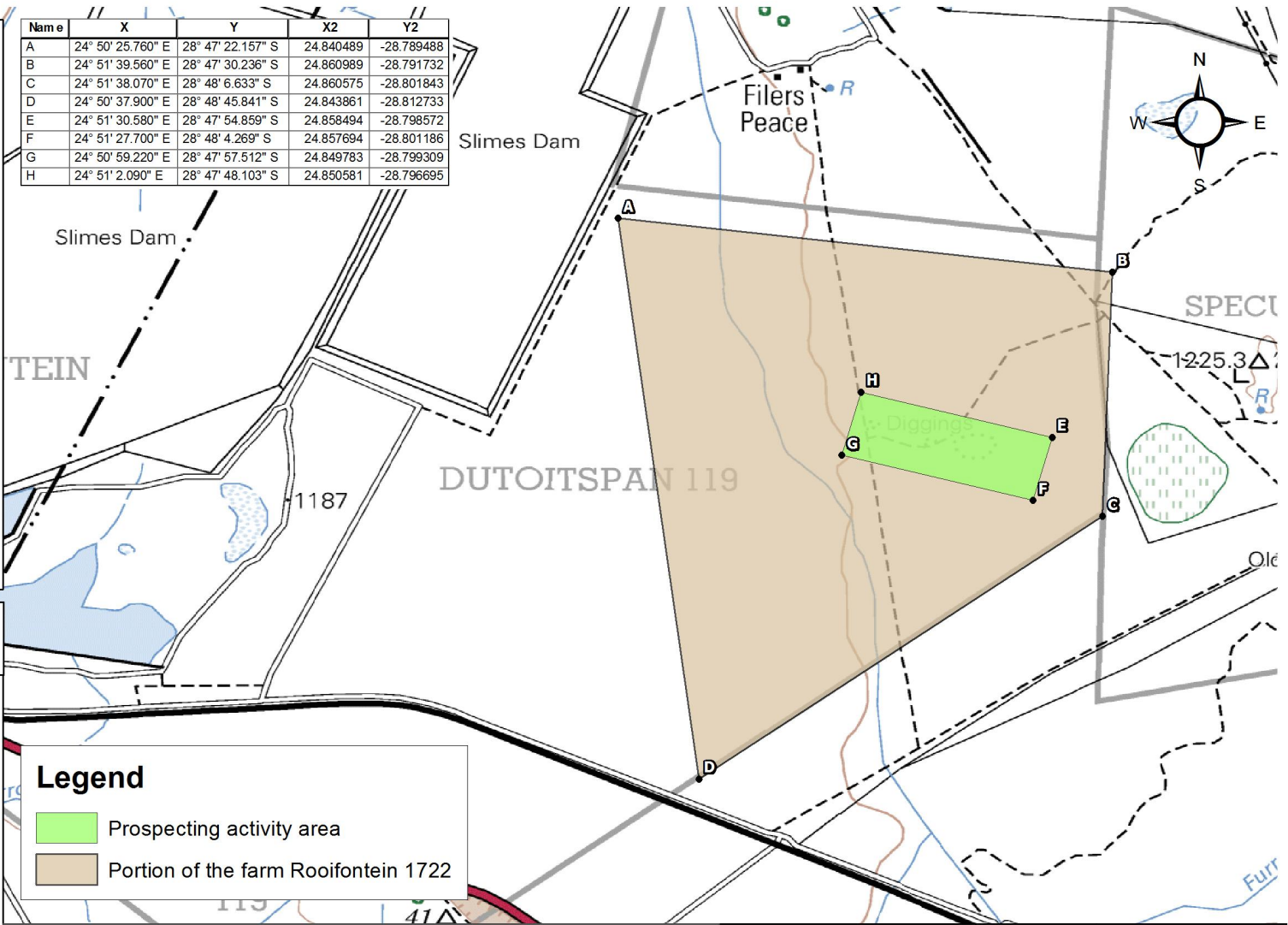


Adopted from the 1:50 000 Topographical Maps-2824DA, 2824DB, 2824DC AND 2824DD

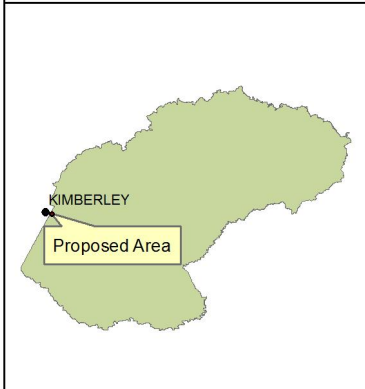
REFERENCE	
International Boundary and Season.....	
Provincial Boundary.....	
Protected Area.....	
Perennial River.....	
Non-perennial River.....	
Dry Water Course.....	
Dry Pan.....	
Marsh and Vlei.....	
Pipeline (above ground).....	
Water Tower; Reservoir; Water Point.....	
Coastal Rocks.....	
Prominent Rock Outcrop.....	
Friction: Sand.....	
Woodland.....	
Cultivated Land.....	
Orchard or Vineyard.....	
Recreation Ground.....	
Row of Trees.....	

REFERENCE	
National Freeway; National Route.....	
Arterial Route.....	
Main Road.....	
Secondary Road; Bench Mark.....	
Other Road; Bridge.....	
Track and Hiking Trail.....	
Railway; Station or Stopping.....	
Other Railway; Tunnel.....	
Embankment; Cutting.....	
Power Line.....	
Build-up Area (High, Low Density).....	
Buildings; Ruin.....	
Post Office; Police Station; Store.....	
Place of Worship; School; Hotel.....	
Fence; Wall.....	
Windpump; Monument.....	
Communication Tower.....	
Mine Dump; Excavation.....	
Trigonometrical Station; Marine Beacon.....	
Lighthouse and Marine Light.....	
Cemetery; Grave.....	

Name	X	Y	X2	Y2
A	24° 50' 25.760" E	28° 47' 22.157" S	24.840489	-28.789488
B	24° 51' 39.560" E	28° 47' 30.236" S	24.860989	-28.791732
C	24° 51' 38.070" E	28° 48' 6.633" S	24.860575	-28.801843
D	24° 50' 37.900" E	28° 48' 45.841" S	24.843861	-28.812733
E	24° 51' 30.580" E	28° 47' 54.859" S	24.858494	-28.798572
F	24° 51' 27.700" E	28° 48' 4.269" S	24.857694	-28.801186
G	24° 50' 59.220" E	28° 47' 57.512" S	24.849783	-28.799309
H	24° 51' 2.090" E	28° 47' 48.103" S	24.850581	-28.796695



FREE STATE PROVINCE LOCALITY MAP



Legend	
	Prospecting activity area
	Portion of the farm Rooifontein 1722

REGULATION 2.2 MAP: PROPOSED PROSPECTING AREA ON A PORTION OF THE FARM ROOIFONTEIN 1722 (PREVIOUSLY KNOWN AS A PORTION OF THE FARM DUTOITSPAN 119) REGISTRATION DIVISION BOSHOF, NEAR KIMBERLEY, FREE STATE PROVINCE.
 TOTAL EXTENT: ABCDA = 324.7035ha | EFGHE = 24 ha

APPLICANT:
 MATOLO TRADE AND INVESTMENT (PTY) LTD

Signature:
 Date:

GPS:
 28°47'55.355"S
 24°51'12.497"E

Datum: D_WGS_1984
 Spheroid: WGS_1984
 1:20,000



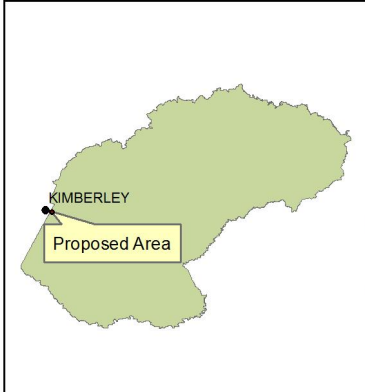
Adopted from the 1:50 000 Topographical Maps-2824DA, 2824DB, 2824DC AND 2824DD

REFERENCE	
International Boundary and Beacon.....	
Provincial Boundary.....	
Protected Area.....	
Perennial River.....	
Non-perennial River.....	
Dry Water Course.....	
Dry Pan.....	
Marsh and Vlei.....	
Pipeline (above ground).....	
Water Tower; Reservoir; Water Point.....	
Coastal Rocks.....	
Prominent Rock Outcrop.....	
Freshen Sand.....	
Woodland.....	
Cultivated Land.....	
Orchard or Vineyard.....	
Recreation Ground.....	
Row of Trees.....	

REFERENCE	
National Freeway; National Route.....	
Arterial Route.....	
Main Road.....	
Secondary Road; Bench Mark.....	
Other Road; Bridge.....	
Track and Hiking Trail.....	
Railway; Station or Stopping.....	
Other Railway; Tunnel.....	
Embankment; Cutting.....	
Power Line.....	
Built-up Area (High, Low Density).....	
Buildings; Ruin.....	
Post Office; Police Station; Store.....	
Place of Worship; School; Hotel.....	
Fence; Wall.....	
Windpump; Monument.....	
Communication Tower.....	
Mine Dump; Excavation.....	
Trigonometrical Station; Marine Beacon.....	
Lighthouse and Marine Light.....	
Cemetery; Grave.....	

Legend	
	1
	2
	3
	4
	5
	6
	7
	8
	Number Null
	Water

FREE STATE PROVINCE LOCALITY MAP



LAND CAPABILITY MAP: PROPOSED PROSPECTING AREA ON A PORTION OF THE FARM ROOIFONTEIN 1722 (PREVIOUSLY KNOWN AS A PORTION OF THE FARM DUTOITSPAN 119) REGISTRATION DIVISION BOSHOF, NEAR KIMBERLEY, FREE STATE PROVINCE.

TOTAL EXTENT: ABCDA = 324.7035ha | EFGHE = 24 ha

Adopted from the 1:50 000 Topographical Maps-2824DA, 2824DB, 2824DC AND 2824DD

APPLICANT:
MATOLO TRADE AND INVESTMENT (PTY) LTD

GPS:
28°47'55.355"S
24°51'12.497"E

Signature:

Date:

Datum: D_WGS_1984
Spheroid: WGS_1984
1:50,000

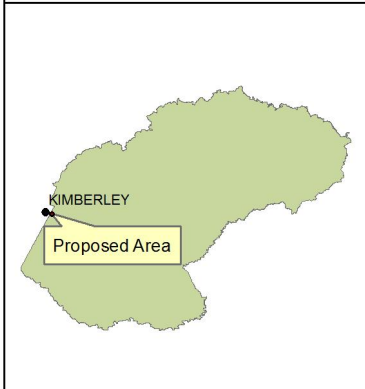
REFERENCE	
International Boundary and Season.....	
Provincial Boundary.....	
Protected Area.....	
Perennial River.....	
Non-perennial River.....	
Dry Water Courses.....	
Dry Pan.....	
Marsh and Vlei.....	
Pipeline (above ground).....	
Water Tower; Reservoir; Water Point.....	
Coastal Rocks.....	
Prominent Rock Outcrop.....	
Fresh Sand.....	
Woodland.....	
Cultivated Land.....	
Orchard or Vineyard.....	
Recreation Ground.....	
Row of Trees.....	

REFERENCE	
National Freeway; National Route.....	
Arterial Route.....	
Main Road.....	
Secondary Road; Bench Mark.....	
Other Road; Bridge.....	
Track and Hiking Trail.....	
Railway; Station or Stopping.....	
Other Railway; Tunnel.....	
Embankment; Cutting.....	
Power Line.....	
Built-up Area (High, Low Density).....	
Buildings; Ruin.....	
Post Office; Police Station; Store.....	
Place of Worship; School; Hotel.....	
Fence; Wall.....	
Windpump; Monument.....	
Communication Tower.....	
Mine Dump; Excavation.....	
Trigonometrical Station; Marine Beacon.....	
Lighthouse and Marine Light.....	
Cemetery; Grave.....	

Legend	
	Natural
	Waterbodies
	Cultivation
	Degraded
	Urban Built-up
	Plantations
	Mines

Legend	
	Existing access road
	2 x Tool storages
	Mobile office
	2 x Ablution facilities
	Old dumps + temporary topsoil storage area
	Loading and hauling
	Processing plant: 2 x 10-ft + 1 x 12-ft washing pans
	400 kva Generator on cement slab
	Sort House / Mobile Container
	Slimes dam area
	Water Storage

FREE STATE PROVINCE LOCALITY MAP



SUPERIMPOSED LANDCOVER MAP: PROPOSED PROSPECTING AREA ON A PORTION OF THE FARM ROOIFONTEIN 1722 (PREVIOUSLY KNOWN AS A PORTION OF THE FARM DUTOITSPAN 119) REGISTRATION DIVISION BOSHOF, NEAR KIMBERLEY, FREE STATE PROVINCE.
 TOTAL EXTENT: ABCDA = 324.7035ha | EFGHE = 24 ha

Adopted from the 1:50 000 Topographical Maps-2824DA, 2824DB, 2824DC AND 2824DD

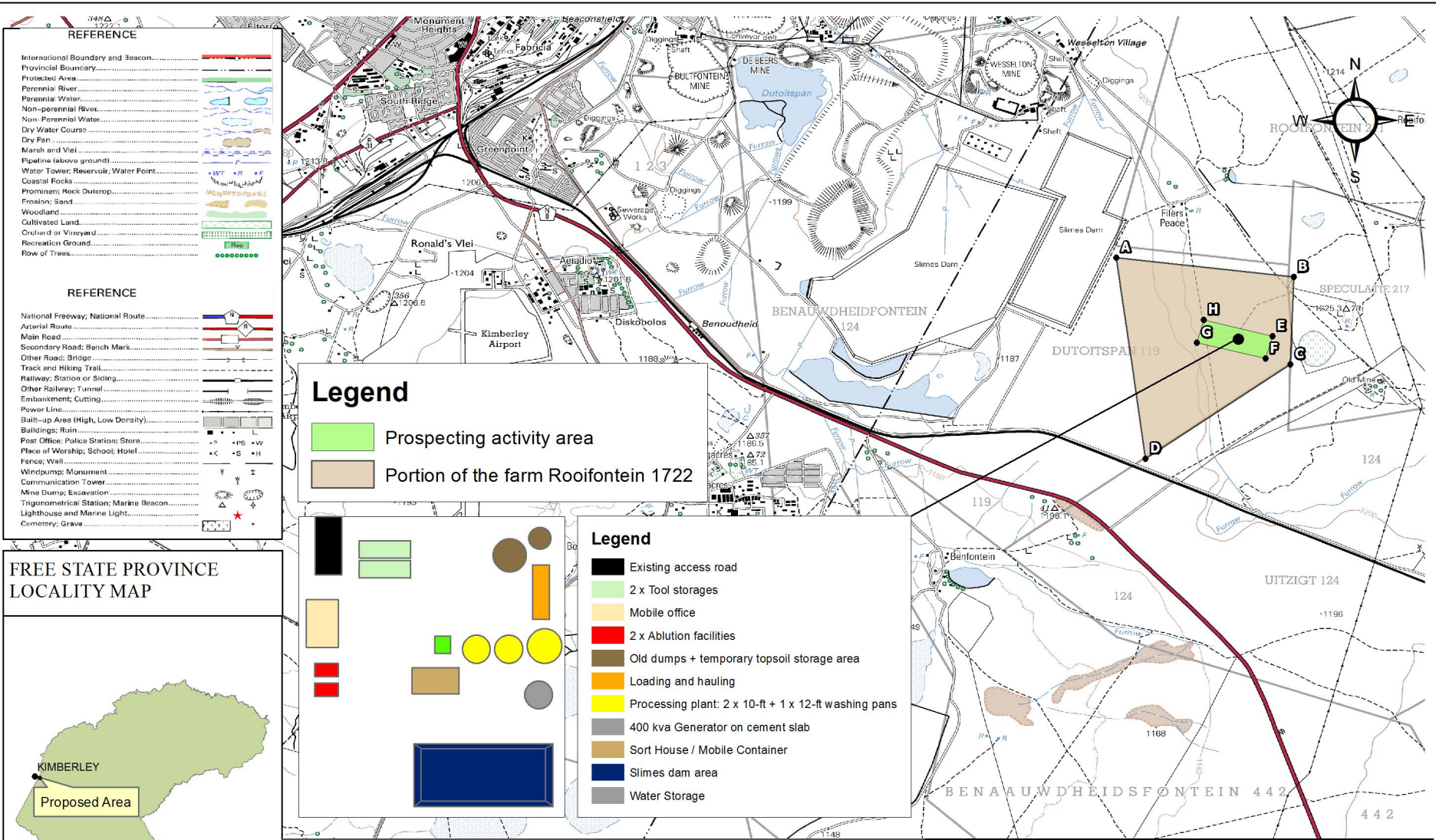
APPLICANT:
 MATOLO TRADE AND INVESTMENT (PTY) LTD

GPS:
 28°47'55.355"S
 24°51'12.497"E

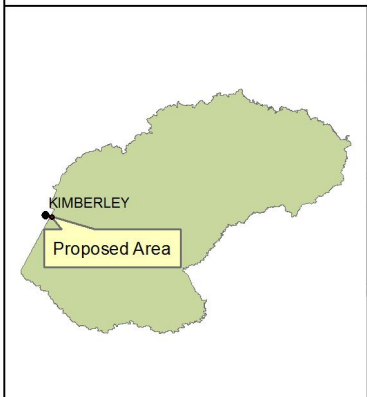
Signature:

Date:

Datum: D_WGS_1984
Spheroid: WGS_1984
1:50,000



FREE STATE PROVINCE LOCALITY MAP



Legend

- Prospecting activity area
- Portion of the farm Rooifontein 1722

Legend

- Existing access road
- 2 x Tool storages
- Mobile office
- 2 x Ablution facilities
- Old dumps + temporary topsoil storage area
- Loading and hauling
- Processing plant: 2 x 10-ft + 1 x 12-ft washing pans
- 400 kva Generator on cement slab
- Sort House / Mobile Container
- Slimes dam area
- Water Storage

SITE LAYOUT MAP: PROPOSED PROSPECTING AREA ON A PORTION OF THE FARM ROOIFONTEIN 1722 (PREVIOUSLY KNOWN AS A PORTION OF THE FARM DUTOITSPAN 119) REGISTRATION DIVISION BOSHOF, NEAR KIMBERLEY, FREE STATE PROVINCE.

TOTAL EXTENT: ABCDA = 324.7035ha | EFGHE = 24 ha

Adopted from the 1:50 000 Topographical Maps-2824DA, 2824DB, 2824DC AND 2824DD

APPLICANT:
MATOLO TRADE AND INVESTMENT (PTY) LTD

GPS:
28°47'55.355"S
24°51'12.497"E

Signature:

Date:

Datum: D_WGS_1984
Spheroid: WGS_1984
1:50,000