















# Masetjaba Reservoir and Elevated Tower, Gauteng

Layout Map

## Legend

-  Regional Road
-  Existing DN450 Outlet Pipeline
-  Existing Reservoir
-  Masetjaba View
-  Project Site
-  Farm Portion

## Layout:

-  Proposed Access Road
-  Inlet Chamber
-  Inlet Pipeline
-  Outlet Chamber
-  Outlet Pipeline
-  Elevated Tower
-  Pump Station
-  Water Reservoir

Projection: LO29 WGS\_1984  
Map: Masetjaba\_LayoutMap 22.02.18

1:1 322

