

AVAILABILITY OF BASIC ASSESSMENT REPORT FOR
COMMENT AND REVIEW
ORGANS OF STATE

AgriSA

10 April 2019

Dr Willem Pretorius
President
Agri Gauteng
Inkwazi Office Park
Embankment Road
CENTURION

By Courier Services

Dear Dr Pretorius,

MASETJABA RESERVOIR, ELEVATED TOWER AND ASSOCIATED INFRASTRUCTURE, GAUTENG PROVINCE

NOTIFICATION OF AVAILABILITY OF BASIC REPORT FOR REVIEW AND COMMENT

The City of Ekurhuleni Metropolitan Municipality is proposing the development of a 15ML reservoir, 2ML elevated tower, pump station and associated infrastructure to be located within Portion 107 of the Farm Spaarwater 171 (referred to as the project site). The project site is approximately 1.59ha in extent and falls under the jurisdiction of the City of Ekurhuleni Metropolitan Municipality. The water reservoir will be known as the Masetjaba Reservoir. The existing Masetjaba View Reservoir is located on the same property as the proposed project. Access to the project site can be obtained via the R550 regional road (also known as Springs Road) situated on the northern boundary of the project site.

This letter serves to inform you that the Basic Assessment Report (BAR) is available for your Organisation's review and written comments, and a CD containing the BAR is included in this envelope.

Please note that the BAR review period is from **Wednesday, 10 April 2019** to **Wednesday, 15 May 2019** and we are looking forward receiving your Organisation's written comment on the BAR before or on the closing date of the review period.

Kind regards



NICOLENE VENTER

Public Participation and Social Consultant

E-mail: publicprocess@savannahsa.com




global express

a division of dpd LASER

0861 223 224
www.dawnwing.co.za

WAYBILL

1309085912



FROM: SAVANNAH ENVIRONMENT		Address		5 WOODLANDS DRIVE OFFICE PARK CNR WOODLANDS DR & WESTERN SERVICE ROAD	
City/Country WOODMEAD EXT		Postal Code must be filled in 2191		Senders Name LISA	
City/Country Pretoria		Postal Code must be filled in 011 6563237		TO: PGM Gaultsens Inkwazi office Park, Emba ment Road.	
City/Country CENTURION		Postal Code must be filled in 018-603-5100		Receiver's Name Willem Pretorius.	
By signing this waybill the sender is concluding a contract with Dawn Wing and warrants his authority to enter into this contract and to bind the entity, which he/she represents. The terms and conditions of this contract are contained on the reverse of the sender's copy.					
Senders Name georgina		Date 10.04.19		Collected By Courier [Signature]	
Signature [Signature]		Date 10/04/19		Date 10/04/19	
DAWN WING		A Division of DPD Laser Express Logistics (Pty) Ltd Reg. No. 2006/0333307 VAT No. 4690235280 FSP NO 32009			
*All weight and dimensions subject to verification through electronic weight and dimension machine (SABS calibrated)					
Contents		HAZARDOUS YES NO		Filing Ref: SE2195	
cb		YES NO		SERVICE (mark only one)	
PARCEL DETAILS		Mass/No. of Parcels		Special Instructions	
40 30 1		1		<input checked="" type="checkbox"/> Overnight Express <input type="checkbox"/> Economy Cargo <input type="checkbox"/> Domestic Road Freight <input type="checkbox"/> International Non Documents At Freight <input type="checkbox"/> International Road Freight	
Dawn Wing reserves the right to mark the service "Overnight Express" should no service level be selected		Terms strictly 30 days from date of statement		RECEIVED IN GOOD ORDER AND IN CONDITION Receivers Signature: ABANWASE Print Name: ABANWASE Date: 11-04-19 Time: 10:16	
Special Instructions		CASH AMOUNT PAID YES NO		PROOF OF DELIVERY Account to be Debited ZAR Value of Article ZAR JB6925 Sender's Ref. / Beg No.	

Sender to complete yellow areas only

Air Traffic and Navigation Services (ATNS)

10 April 2019

Mr Simphiwe Masilela
Obstacle Evaluator
Air Traffic and Navigation Services
Eastgate Office Park
Block C, South Boulevard Road
BRUMA 2198

By Courier Services

Dear Mr Masilela,

MASETJABA RESERVOIR, ELEVATED TOWER AND ASSOCIATED INFRASTRUCTURE, GAUTENG PROVINCE

NOTIFICATION OF AVAILABILITY OF BASIC REPORT FOR REVIEW AND COMMENT

The City of Ekurhuleni Metropolitan Municipality is proposing the development of a 15ML reservoir, 2ML elevated tower, pump station and associated infrastructure to be located within Portion 107 of the Farm Spaarwater 171 (referred to as the project site). The project site is approximately 1.59ha in extent and falls under the jurisdiction of the City of Ekurhuleni Metropolitan Municipality. The water reservoir will be known as the Masetjaba Reservoir. The existing Masetjaba View Reservoir is located on the same property as the proposed project. Access to the project site can be obtained via the R550 regional road (also known as Springs Road) situated on the northern boundary of the project site.

This letter serves to inform you that the Basic Assessment Report (BAR) is available for your Organisation's review and written comments, and a CD containing the BAR is included in this envelope.

Please note that the BAR review period is from **Wednesday, 10 April 2019 to Wednesday, 15 May 2019** and we are looking forward receiving your Organisation's written comment on the BAR before or on the closing date of the review period.

Kind regards



NICOLENE VENTER
Public Participation and Social Consultant
E-mail: publicprocess@savannahsa.com



a division of dpd LASER

0861 223 224
www.dawnwing.co.za

WAYBILL



1309086041

FROM: SAVANNAH ENVIRONMENT		Contents		HAZARDOUS YES NO	
Address: 5 WOODLANDS DRIVE OFFICE PARK CNR WOODLANDS DR. & WESTERN SERVICE ROAD		PARCEL DETAILS		SERVICE (mark only one)	
City/Country: WOODMEAD EXT	Postal Code must be filled in: 2191	No. of Parcels: 1	Vol(kg)-T's & C's Apply:	Mass(kg)-T's & C's Apply: 905	Special Instructions:
City/Country: WOODMEAD EXT	Postal Code must be filled in: 2191	Dimensions (cm): 40 x 30 x 1	Dimensions (cm): 120 x 100	Dimensions (cm): 120 x 100	Special Instructions:
Senders Name: LISA	Phone: 011 6563237	Tick to select limited liability option (to a maximum amount of R50 000) for non-excluded articles:		Account to be Debited: JB6925	
TO: PAN TRAFFIC AND TRANSPORT SERVICES. POSTAL OFFICE PARK, BLOCK C. SOUTH BAULEYARD ROAD.		Special Instructions:		RECEIVED IN GOOD ORDER AND CONDITION	
City/Country: Bruma	Postal Code must be filled in: 9199	Terms strictly 30 days from date of statement		Receiver's Signature: [Signature]	
Receiver's Name: SIMPLIPE MASILELA	Phone: 011-607-1988	CASH AMOUNT: R [] PAID YES NO		Print Name: [Signature]	
By signing this waybill the sender is concluding a contract with Dawn Wing and warrants his authority to enter into this contract and to bind the entity, which he/she represents. The terms and conditions of this contract are contained on the reverse of the sender's copy.		Special Instructions:		Date: 11/04/19 Time: 10h22	
Senders Name: [Signature]	Date: 11/04/19 Time: []	Collect by Courier: [Signature]		Date: 11/04/19 Time: 10h22	
Signature: [Signature]	Date: 11/04/19 Time: []	Collect by Courier: [Signature]		Date: 11/04/19 Time: 10h22	

Sender to complete yellow areas only

DAWN WING
A Division of DPD Laser Express Logistics (Pty) Ltd
Reg. No. 2006/0335307 VAT No. 4690235280
FSP NO 32009

*All weight and dimensions subject to verification through electronic weight and dimension machine (SABS calibrated)

PROOF OF DELIVERY

City of Ekurhuleni

10 April 2019

Mr Sifiso Ndwandwe

For Attention: Divisional Head: Legislative Compliance
Environmental Resource & Waste Management Department
City of Ekurhuleni
Edenvale Civic Centre
Cnr Hendrik Potgieter & Van Riebeeck Streets
EDENVALE

By Courier Services

Dear Mr Ndwandwe,

MASETJABA RESERVOIR, ELEVATED TOWER AND ASSOCIATED INFRASTRUCTURE, GAUTENG PROVINCE

NOTIFICATION OF AVAILABILITY OF BASIC REPORT FOR REVIEW AND COMMENT

The City of Ekurhuleni Metropolitan Municipality is proposing the development of a 15ML reservoir, 2ML elevated tower, pump station and associated infrastructure to be located within Portion 107 of the Farm Spaarwater 171 (referred to as the project site). The project site is approximately 1.59ha in extent and falls under the jurisdiction of the City of Ekurhuleni Metropolitan Municipality. The water reservoir will be known as the Masetjaba Reservoir. The existing Masetjaba View Reservoir is located on the same property as the proposed project. Access to the project site can be obtained via the R550 regional road (also known as Springs Road) situated on the northern boundary of the project site.

This letter serves to inform you that the Basic Assessment Report (BAR) is available for your Department's review and written comments, and a Hard Copy of the BAR and a CD containing the BAR is included in this envelope.

Please note that the BAR review period is from **Wednesday, 10 April 2019** to **Wednesday, 15 May 2019** and we are looking forward receiving your Department's written comment on the BAR before or on the closing date of the review period.

Kind regards



NICOLENE VENTER

Public Participation and Social Consultant

E-mail: publicprocess@savannahsa.com




PCL: 1309086170_1

ROUTE: JNB-Z3-EDE

JNB
ONX
DWJNB

DATE	DIMS	MASS	ACCOUNT
2019/04/10	40x30x1	0.05	JB6925

Sender: ADMIN
Receiver: city of eKURHULENI
 cnr hendrik potgler & Van Riebeeck Ave
 Edenvale EDENVALE
 1609
 0000000000 /



SPECIAL INSTRUCTIONS:

WB: 1309086170


REF:

TOTAL MASS: 0.05

PROOF OF DELIVERY Receive 1 Pcls in good order & condition

Date: - - **Time:** : **Sign:**

Name: Sifiso Ndandane



Relation to Receiver:

Parcel - Inv - Reference No's



re

Department of Agriculture, Forestry and Fisheries
(DAFF)

10 April 2019

Mr Mashudu Marubini
Ministerial Delegate
Department of Agriculture, Forestry & Fisheries
Delpen Building
C/o Annie Botha & Union Streets
PRETORIA

By Courier Services

Dear Mr Marubini

MASETJABA RESERVOIR, ELEVATED TOWER AND ASSOCIATED INFRASTRUCTURE, GAUTENG PROVINCE

NOTIFICATION OF AVAILABILITY OF BASIC REPORT FOR REVIEW AND COMMENT

The City of Ekurhuleni Metropolitan Municipality is proposing the development of a 15ML reservoir, 2ML elevated tower, pump station and associated infrastructure to be located within Portion 107 of the Farm Spaarwater 171 (referred to as the project site). The project site is approximately 1.59ha in extent and falls under the jurisdiction of the City of Ekurhuleni Metropolitan Municipality. The water reservoir will be known as the Masetjaba Reservoir. The existing Masetjaba View Reservoir is located on the same property as the proposed project. Access to the project site can be obtained via the R550 regional road (also known as Springs Road) situated on the northern boundary of the project site.

This letter serves to inform you that the Basic Assessment Report (BAR) is available for your Department's review and written comments, and a CD containing the BAR is included in this envelope.

Please note that the BAR review period is from **Wednesday, 10 April 2019** to **Wednesday, 15 May 2019** and we are looking forward receiving your Department's written comment on the BAR before or on the closing date of the review period.

Kind regards



NICOLENE VENTER

Public Participation and Social Consultant

E-mail: publicprocess@savannahsa.com

10 April 2019

Ms Thoko Buthelezi
AGriLand Liaison Office
Department of Agriculture, Forestry & Fisheries
Delpen Building
C/o Annie Botha & Union Streets
PRETORIA

By Courier Services

Dear Ms Buthelezi,

MASETJABA RESERVOIR, ELEVATED TOWER AND ASSOCIATED INFRASTRUCTURE, GAUTENG PROVINCE

NOTIFICATION OF AVAILABILITY OF BASIC REPORT FOR REVIEW AND COMMENT

The City of Ekurhuleni Metropolitan Municipality is proposing the development of a 15ML reservoir, 2ML elevated tower, pump station and associated infrastructure to be located within Portion 107 of the Farm Spaarwater 171 (referred to as the project site). The project site is approximately 1.59ha in extent and falls under the jurisdiction of the City of Ekurhuleni Metropolitan Municipality. The water reservoir will be known as the Masetjaba Reservoir. The existing Masetjaba View Reservoir is located on the same property as the proposed project. Access to the project site can be obtained via the R550 regional road (also known as Springs Road) situated on the northern boundary of the project site.

This letter serves to inform you that the Basic Assessment Report (BAR) is available for your Department's review and written comments, and a CD containing the BAR is included in this envelope.

Please note that the BAR review period is from **Wednesday, 10 April 2019** to **Wednesday, 15 May 2019** and we are looking forward receiving your Department's written comment on the BAR before or on the closing date of the review period.

Kind regards



NICOLENE VENTER
Public Participation and Social Consultant
E-mail: publicprocess@savannahsa.com



PCL: 1315744021_1

ROUTE: NO ROUTE

PRY
ONX
DWPRY

DATE	DIMS	MASS	ACCOUNT
2019/04/10	40x30x1	0.05	JB6925

Sender: ADMIN

Receiver: DEPARTMENT OF AGRICULTURE

DELLEN BUILD. OFFICE 270 CNR ANNIE BOTHA&UNION

Riviera MOOT

0084

0123197634 /



SPECIAL INSTRUCTIONS:

WB: 1315744021

REF:

TOTAL MASS: 0.05

PROOF OF DELIVERY Receive 1 Pcls in good order & condition

Date: 4-4-19 Time: 2:55 Sign:

Name: Barbara

Barbara

Relation to Receiver:

Parcel - Inv - Reference No's



Department of Environmental Affairs (DEA)
Biodiversity Conservation

06 May 2019

Mr Stanley Tshitwamulomoni
Director: Biodiversity Conservation
Department of Environmental Affairs
Environmental House
473 Steve Biko Road
PRETORIA 0002

By Hand

Dear Mr Tshitwamulomoni

**MASETJABA RESERVOIR, ELEVATED TOWER AND ASSOCIATED INFRASTRUCTURE, GAUTENG PROVINCE
(GAUT 002/18-19/E0201)**

NOTIFICATION OF AVAILABILITY OF BASIC REPORT FOR REVIEW AND COMMENT

The City of Ekurhuleni Metropolitan Municipality is proposing the development of a 15ML reservoir, 2ML elevated tower, pump station and associated infrastructure to be located within Portion 107 of the Farm Spaarwater 171 (referred to as the project site). The project site is approximately 1.59ha in extent and falls under the jurisdiction of the City of Ekurhuleni Metropolitan Municipality. The water reservoir will be known as the Masetjaba Reservoir. The existing Masetjaba View Reservoir is located on the same property as the proposed project. Access to the project site can be obtained via the R550 regional road (also known as Springs Road) situated on the northern boundary of the project site.

This letter serves to inform you that the Basic Assessment Report (BAR) is available for your Department's review and written comments, and a CD containing the BAR is included in this envelope.

Please note that the BAR review period is from **Wednesday, 10 April 2019** to **Wednesday, 15 May 2019** and we are looking forward receiving your Department's written comment on the BAR before or on the closing date of the review period.

Kind regards



NICOLENE VENTER
Public Participation and Social Consultant
E-mail: publicprocess@savannahsa.com

MEMO

DATE:	06 May 2019
TO:	Department of Environmental Affairs
ATT:	Mr Stanley Tshitwamulomoni
REFERENCE:	GAUT 002/18-19/E0201
OUR REFERENCE:	SE2195


Please acknowledge receipt of X1 CD with the Basic Assessment Report for the Masetjaba Reservoir, Elevated Tower and Associated Infrastructure, Gauteng Province:

NAME OF RECIPIENT: DEBS LETSHABE

SIGNATURE: _____

DATE RECEIVED: _____

STAMP: _____



Department of Road and Transport

10 April 2019

Mr Ronald Swartz
Head of Department
Department of Roads and Transport
Live Centre Building, 29th Floor
45 Commissioner Sreet
JOHANNESBURG 2001

By Courier Services

Dear Mr Swartz,

MASETJABA RESERVOIR, ELEVATED TOWER AND ASSOCIATED INFRASTRUCTURE, GAUTENG PROVINCE

NOTIFICATION OF AVAILABILITY OF BASIC REPORT FOR REVIEW AND COMMENT

The City of Ekurhuleni Metropolitan Municipality is proposing the development of a 15ML reservoir, 2ML elevated tower, pump station and associated infrastructure to be located within Portion 107 of the Farm Spaarwater 171 (referred to as the project site). The project site is approximately 1.59ha in extent and falls under the jurisdiction of the City of Ekurhuleni Metropolitan Municipality. The water reservoir will be known as the Masetjaba Reservoir. The existing Masetjaba View Reservoir is located on the same property as the proposed project. Access to the project site can be obtained via the R550 regional road (also known as Springs Road) situated on the northern boundary of the project site.

This letter serves to inform you that the Basic Assessment Report (BAR) is available for your Department's review and written comments, and a CD containing the BAR is included in this envelope.

Please note that the BAR review period is from **Wednesday, 10 April 2019** to **Wednesday, 15 May 2019** and we are looking forward receiving your Department's written comment on the BAR before or on the closing date of the review period.

Kind regards



NICOLENE VENTER

Public Participation and Social Consultant

E-mail: publicprocess@savannahsa.com



0861 223 224
www.dawnwing.co.za



1309086203

WAYBILL

a division of dpd LASER

FROM: SAVANNAH ENVIRONMENT		HAZARDOUS YES <input type="checkbox"/> NO <input type="checkbox"/>		Filing Ref: SC: 2195	
Address: 5 WOODLANDS DRIVE OFFICE PARK CNR WOODLANDS DR & WESTERN SERVICE ROAD		Parcel Details: Vol(kg)-T's & C's Apply Mass(kg)-T's & C's Apply		SERVICE (mark only one)	
City/Country: WOODMEAD EXT		Dimensions (cm): 40 30 1		Economy Cargo <input checked="" type="checkbox"/> Domestic Road Freight <input type="checkbox"/> International Road Freight <input type="checkbox"/>	
Postal Code: 2191		Special Instructions: POOD		International Documents <input type="checkbox"/> International Air Freight <input type="checkbox"/>	
Senders Name: LISA		Special Instructions: Dawn Delivery 9-100 / Time Required <input type="checkbox"/> Alter Hours <input type="checkbox"/> Sunday / Public Holiday <input type="checkbox"/> Confirmation of Delivery <input type="checkbox"/>		SPECIAL INSTRUCTIONS	
TO: Department of Roads and Abtbe-walks IVANSPOK		Street Address (P.O. Box Addresses not accepted): Live Centre Building 291h Floor. 4S Commissioner Sree C.		Tick to select limited liability option (to a maximum amount of R50 000) for non-excluded articles <input type="checkbox"/>	
City/Country: Johannesburg		Postal Code: 2001		Customs Value: ZAR	
Receiver's Name: Renold Swartz		Date: 10/04/19		Value of Article: ZAR	
Signature: [Signature]		Time: 10:15		Account to be Debited: JB6925	
Date: 10/04/19		Time: 10:15		Sender's Ref. / Bag No.	
Date: 10/04/19		Time: 10:15		RECEIVED IN GOOD ORDER AND CONDITION	
Date: 10/04/19		Time: 10:15		Receivers Signature: [Signature]	
Date: 10/04/19		Time: 10:15		Print Name: LINDIWO	
Date: 10/04/19		Time: 10:15		Date: 10/04/19 Time: 10:15	

Sender to complete yellow areas only

Dawn Wing reserves the right to mark the service "Overnight Express" should no service level be selected

Terms strictly 30 days from date of statement

CASH R AMOUNT PAID YES NO

PROOF OF DELIVERY

*All weight and dimensions subject to verification through electronic weight and dimension machine (SABS calibrated)

DAWN WING
A Division of DPD Laser Express Logistics (Pty) Ltd
Reg. No. 2006/033353/07 VAT No. 4690235280
FSP NO 32009

11/05/2018 FMAIA22009 FMI AFRICA (PTY) LTD Tel: (011) 228-1300

Department of Rural Development and Land
Reform (DRDLR)

10 April 2019

Mr C Benyane
Chief Director: Office of the Regional Land Claims Commission - Gauteng
Department of Rural Development and Land Reform
No 9 Mailey Lane
ARCADIA
0007

By Courier Services

Dear Mr Benyane,

MASETJABA RESERVOIR, ELEVATED TOWER AND ASSOCIATED INFRASTRUCTURE, GAUTENG PROVINCE

NOTIFICATION OF AVAILABILITY OF BASIC REPORT FOR REVIEW AND COMMENT

The City of Ekurhuleni Metropolitan Municipality is proposing the development of a 15ML reservoir, 2ML elevated tower, pump station and associated infrastructure to be located within Portion 107 of the Farm Spaarwater 171 (referred to as the project site). The project site is approximately 1.59ha in extent and falls under the jurisdiction of the City of Ekurhuleni Metropolitan Municipality. The water reservoir will be known as the Masetjaba Reservoir. The existing Masetjaba View Reservoir is located on the same property as the proposed project. Access to the project site can be obtained via the R550 regional road (also known as Springs Road) situated on the northern boundary of the project site.

This letter serves to inform you that the Basic Assessment Report (BAR) is available for your Department's review and written comments, and a CD containing the BAR is included in this envelope.

Please note that the BAR review period is from **Wednesday, 10 April 2019** to **Wednesday, 15 May 2019** and we are looking forward receiving your Department's written comment on the BAR before or on the closing date of the review period.

Kind regards



NICOLENE VENTER

Public Participation and Social Consultant

E-mail: publicprocess@savannahsa.com



global express

a division of dpd LASER

0861 223 224

www.dawnwing.co.za

WAYBILL

1315743984



FROM: SAVANNAH ENVIRONMENT

5 WOODLANDS DRIVE OFFICE
PARK. CNR WOODLANDS DR &
WESTERN SERVICE ROAD

City/Country: WOODMEAD EXT

Postal Code must be filled in: 2191

Senders Name: ADMIN

TO: Dept of Rural Development and Land Reform

Street Address (P.O. Box addresses not accepted): No 9, Mollay Lane

City/Country: ANCADIA

Postal Code must be filled in: 0007

Receiver's Name: C Banyane

By signing this waybill the sender is concluding a contract with Dawn Wing and warrants his authority to enter into this contract and to bind the entity, which he/she represents. The terms and conditions of this contract are contained on the reverse of the sender's copy.

Senders Name: Seoraine
Date: 15/04/19
Signature: [Signature]

Contents

1

No. of Parcels

Vol(kg)-Ts & Cs Apply

Mass(kg)-Ts & Cs Apply

Dimensions (cm)

40 30 1

HAZARDOUS
YES NO

PARCEL DETAILS

SERVICE (mark only one)

Filing Ref: SE29195

Original Documents: International Documents: Economy Cargo: Domestic Road Freight: International Road Freight: International Air Freight: International Road Freight:

SPECIAL INSTRUCTIONS

Daytime Delivery 9:00/17:00 Required: After Hours: Sundry / Public Holiday: Confirmation of Delivery:

Check to select limited liability option (to a maximum amount of R50 000) for non-registered articles:

Customs Value ZAR: Value of Article ZAR

Account to be Debited: JB5925

Sender's Ref. / Bag No.

RECEIVED IN GOOD ORDER AND CONDITION

Receiver's Signature:

[Signature]

Print Name:

THABO

Date: 15/04/19 Time: 11:15

Terms strictly 30 days from date of statement

CASH PAID YES NO

Special Instructions

Collector's Signature: [Signature]

DAWN WING

A Division of DPD Laser Express Logistics (Pty) Ltd
Reg. No. 2006/033353/07 VAT No. 4690255280
FSP NO 32009

*All weight and dimensions subject to verification through electronic weight and dimension machine (SABS calibrated)

PROOF OF DELIVERY

10 April 2019

Mr Nozizwe Makgalemele
Deputy Director General: Spatial Land Use and Management
Department of Rural Development and Land Reform
Old Building
184 Jacob Mare Street
PRETORIA
0001

By Courier Services

Dear Mr Makgalemele,

MASETJABA RESERVOIR, ELEVATED TOWER AND ASSOCIATED INFRASTRUCTURE, GAUTENG PROVINCE

NOTIFICATION OF AVAILABILITY OF BASIC REPORT FOR REVIEW AND COMMENT

The City of Ekurhuleni Metropolitan Municipality is proposing the development of a 15ML reservoir, 2ML elevated tower, pump station and associated infrastructure to be located within Portion 107 of the Farm Spaarwater 171 (referred to as the project site). The project site is approximately 1.59ha in extent and falls under the jurisdiction of the City of Ekurhuleni Metropolitan Municipality. The water reservoir will be known as the Masetjaba Reservoir. The existing Masetjaba View Reservoir is located on the same property as the proposed project. Access to the project site can be obtained via the R550 regional road (also known as Springs Road) situated on the northern boundary of the project site.

This letter serves to inform you that the Basic Assessment Report (BAR) is available for your Department's review and written comments, and a CD containing the BAR is included in this envelope.

Please note that the BAR review period is from **Wednesday, 10 April 2019** to **Wednesday, 15 May 2019** and we are looking forward receiving your Department's written comment on the BAR before or on the closing date of the review period.

Kind regards



NICOLENE VENTER

Public Participation and Social Consultant

E-mail: publicprocess@savannahsa.com



global express

a division of dpd LASER

0861 223 224

www.dawnwing.co.za

WAYBILL

1315743995



FROM: SAVANNAH ENVIRONMENT		Address		5 WOODLANDS DRIVE OFFICE PARK. CNR WOODLANDS DR. & WESTERN SERVICE ROAD		City/Country WOODMEAD EXT		Postal Code must be filled in 2191	
Senders Name ADMIN		Postal Code 0116563237		Street Address (P.O. Box Addresses not accepted) TO: DEPARTMENT OF Rural Reform ment. and Land Reform, old Building, 184 Jacob Ste els.		City/Country Pretoria		Postal Code must be filled in 0001	
Receiver's Name Nozizwe Makhakolemele		Postal Code 019-59-8006		City/Country Pretoria		Postal Code must be filled in 0001		Special Instructions Dawn Wing reserves the right to mark the service "Overnight Express" should no service level be selected	
Senders Name Georgina		Date 10/4/19		Signature <i>[Signature]</i>		By Counter <i>[Signature]</i>		Time 14:23	
Contents		PARCEL DETAILS		HAZARDOUS YES NO		NO. of Parcels 1		Dimensions (cm) 40 x 30 x 1	
Special Instructions		Terms strictly 30 days from date of statement		CASH AMOUNT		PAID YES NO		RECEIVED IN GOOD ORDER AND CONDITION	
Receiver's Signature <i>[Signature]</i>		Print Name: THABANYA		Date: 11/4/19		Time: 11:23		Sender's Ref. / Bag No. Account to be Debited JB6925	
Special Instructions		Tick to select limited liability option (to a maximum amount of R50 000) for non-excluded articles		International Documents		Domestic Road Freight		International Air Freight	
Special Instructions		Special Instructions		Special Instructions		Special Instructions		Special Instructions	

Sender to complete yellow areas only

DAWN WING
A Division of DPD Laser Express Logistics (Pty) Ltd
Reg. No. 2006/0335307 VAT No. 4690235280
FSP NO 32009

*All weight and dimensions subject to verification through
electronic weight and dimension machine (SABS calibrated)

PROOF OF DELIVERY

Department of Water and Sanitation (DWS)

10 April 2019

Ms Janine Nale
Institutional Establishment: Water Quality Management
Department of Water & Sanitation
185 Francis Baart Street
PRETORIA 0001

By Courier Services

Dear Ms Nale,

MASETJABA RESERVOIR, ELEVATED TOWER AND ASSOCIATED INFRASTRUCTURE, GAUTENG PROVINCE

NOTIFICATION OF AVAILABILITY OF BASIC REPORT FOR REVIEW AND COMMENT

The City of Ekurhuleni Metropolitan Municipality is proposing the development of a 15ML reservoir, 2ML elevated tower, pump station and associated infrastructure to be located within Portion 107 of the Farm Spaarwater 171 (referred to as the project site). The project site is approximately 1.59ha in extent and falls under the jurisdiction of the City of Ekurhuleni Metropolitan Municipality. The water reservoir will be known as the Masetjaba Reservoir. The existing Masetjaba View Reservoir is located on the same property as the proposed project. Access to the project site can be obtained via the R550 regional road (also known as Springs Road) situated on the northern boundary of the project site.

This letter serves to inform you that the Basic Assessment Report (BAR) is available for your Department's review and written comments, and a CD containing the BAR is included in this envelope.

Please note that the BAR review period is from **Wednesday, 10 April 2019** to **Wednesday, 15 May 2019** and we are looking forward receiving your Department's written comment on the BAR before or on the closing date of the review period.

Kind regards



NICOLENE VENTER
Public Participation and Social Consultant
E-mail: publicprocess@savannahsa.com



global express

a division of dpd LASER

0861 223 224
www.dawnwing.co.za

WAYBILL

1309086192



FROM: SAVANNAH ENVIRONMENT		Contents		HAZARDOUS YES NO		Filing Ref: SE12195	
Address: 5 WOODLANDS DRIVE OFFICE PARK CNR WOODLANDS DR & WESTERN SERVICE ROAD		PARCEL DETAILS		No. of Parcels: 1		SERVICE (mark only one)	
City/Country: WOODMEAD EXT		Vol(kg)-T's & C's Apply: 175		Dimensions (cm): 40 30 4		<input checked="" type="checkbox"/> International Documents <input type="checkbox"/> Economy Cargo <input type="checkbox"/> Domestic Road Freight <input type="checkbox"/> International Non Documents <input type="checkbox"/> International Air Freight <input type="checkbox"/> International Road Freight	
Senders Name: LISA		Postal Code must be filled in: 2191		Mass(kg)-T's & C's Apply: 175		SPECIAL INSTRUCTIONS	
TO: DEPARTMENT OF WATER AND SANITATION		Postal Code must be filled in: 011 6563237		Trick to select limited liability option (to a maximum amount of R50 000) for non-excluded articles: <input type="checkbox"/>		Saturday Delivery 9:00 / Time Required Dawn Delivery 9:00 / Time Required After Hours Sundry / Public Holiday Confirmation of Delivery	
Street Address (P.O. Box Addresses not accepted): 165 FRANCIS BEAUL STREET		Postal Code must be filled in: 2019		Account to be Debited: JB6925		RECEIVED IN GOOD ORDER AND CONDITION Receiver's Signature: <i>Diana</i> Print Name: Diana Date: 11/4/19 Time: 9:00	
City/Country: PRETORIA		Postal Code must be filled in: 011		Sender's Ref. / Bag No.		PROOF OF DELIVERY Signature: <i>[Signature]</i> Date: 11/4/19 Time: 9:00	
Receiver's Name: JONNE NALE		Postal Code must be filled in: 019-3307908		Dawn Wing reserves the right to mark the service "Overnight Express" should no service level be selected		Terms strictly 30 days from date of statement CASH AMOUNT PAID YES NO Special Instructions:	
Senders Name: JONNE NALE		Postal Code must be filled in: 019-3169648		Dawn Wing reserves the right to mark the service "Overnight Express" should no service level be selected		Terms strictly 30 days from date of statement CASH AMOUNT PAID YES NO Special Instructions:	
Signature: <i>[Signature]</i>		Postal Code must be filled in: 019-3169648		Dawn Wing reserves the right to mark the service "Overnight Express" should no service level be selected		Terms strictly 30 days from date of statement CASH AMOUNT PAID YES NO Special Instructions:	

Sender to complete yellow areas only

DAWN WING
A Division of DPD Laser Express Logistics (Pty) Ltd
Reg. No. 2006/033353/07 VAT No. 4690235280
FSP NO 32009

*All weight and dimensions subject to verification through electronic weight and dimension machine (SABS calibrated)

11/05/2016 FMI/A22009 FMI AFRICA (PTY) LTD Tel: (01) 2281-1300

10 April 2019

Ms Marie Brisley
Project Steering Committee
Department of Water & Sanitation
185 Francis Baart Street
PRETORIA 0001

By Courier Services

Dear Ms Brisley,

MASETJABA RESERVOIR, ELEVATED TOWER AND ASSOCIATED INFRASTRUCTURE, GAUTENG PROVINCE

NOTIFICATION OF AVAILABILITY OF BASIC REPORT FOR REVIEW AND COMMENT

The City of Ekurhuleni Metropolitan Municipality is proposing the development of a 15ML reservoir, 2ML elevated tower, pump station and associated infrastructure to be located within Portion 107 of the Farm Spaarwater 171 (referred to as the project site). The project site is approximately 1.59ha in extent and falls under the jurisdiction of the City of Ekurhuleni Metropolitan Municipality. The water reservoir will be known as the Masetjaba Reservoir. The existing Masetjaba View Reservoir is located on the same property as the proposed project. Access to the project site can be obtained via the R550 regional road (also known as Springs Road) situated on the northern boundary of the project site.

This letter serves to inform you that the Basic Assessment Report (BAR) is available for your Department's review and written comments, and a Hard Copy of the BAR and a CD containing the BAR is included in this envelope.

Please note that the BAR review period is from **Wednesday, 10 April 2019** to **Wednesday, 15 May 2019** and we are looking forward receiving your Department's written comment on the BAR before or on the closing date of the review period.

Kind regards



NICOLENE VENTER
Public Participation and Social Consultant
E-mail: publicprocess@savannahsa.com



global express

a division of dpd LASER

0861 223 224

www.dawnwing.co.za

WAYBILL

1315744010



FROM: SAVANNAH ENVIRONMENT		Address		5 WOODLANDS DRIVE OFFICE PARK, CNR WOODLANDS DR & WESTERN SERVICE ROAD	
City/Country		WOODMEAD EXT		Postal Code must be filled in 2191	
Senders Name		ADMIN		0116563237	
TO:		Department of Labour & Semi-automation.			
Street Address (P.O. Box Addresses not accepted)		185. FRANCIS BOORB STREET			
City/Country		Pretoria		Postal Code must be filled in 0001	
Receiver's Name		MORIE BRISLES		089-873-1549	
By signing this waybill the sender is concluding a contract with Dawn Wing and warrants his authority to enter into this contract and to bind the entity, which he/she represents. The terms and conditions of this contract are contained on the reverse of the sender's copy.					
Senders Name		Seoane		Date: 11/19/19	
Signature		<i>[Signature]</i>		Date: 11/19/19	
Contents		CH		HAZARDOUS YES NO	
PARCEL DETAILS		No. of Parcels		Vol(kg)-T's & C's Apply*	
1		40 30 44		Mass(kg)-T's & C's Apply*	
Dimensions (cm)		40 30 44		170	
SPECIAL INSTRUCTIONS					
Dawn Wing reserves the right to mark the service "Overnight Express" should no service level be selected		Terms strictly 30 days from date of statement		CASH AMOUNT PAID YES NO	
Account to be Debited		JB6925		Sender's Ref. / Beg No.	
RECEIVED IN GOOD ORDER AND CONDITION		Receiver's Signature:		Print Name:	
Date: 11/19/19		Time: 9:00		Date: 11/19/19	
Time: 9:00		Time: 9:00		Time: 9:00	

DAWN WING
A Division of DPD Laser Express Logistics (Pty) Ltd
Reg. No. 2006/03335307 VAT No. 4690235280
FSP NO 32009

*All weight and dimensions subject to verification through electronic weight and dimension machine (SABS calibrated)

PROOF OF DELIVERY

11/05/2018 FMI/24046 FMI Africa (Pty) Ltd Tel: (011) 229

Eskom

10 April 2019

Mr John Geeringh
Senior Environmental Advisor
Eskom Holdings SOC Ltd
Megawatt Park, Maxwell Drive
SUNNINGHILL

Collect at Savannah Environmental Offices

Dear Mr Geeringh,

MASETJABA RESERVOIR, ELEVATED TOWER AND ASSOCIATED INFRASTRUCTURE, GAUTENG PROVINCE

NOTIFICATION OF AVAILABILITY OF BASIC REPORT FOR REVIEW AND COMMENT

The City of Ekurhuleni Metropolitan Municipality is proposing the development of a 15ML reservoir, 2ML elevated tower, pump station and associated infrastructure to be located within Portion 107 of the Farm Spaarwater 171 (referred to as the project site). The project site is approximately 1.59ha in extent and falls under the jurisdiction of the City of Ekurhuleni Metropolitan Municipality. The water reservoir will be known as the Masetjaba Reservoir. The existing Masetjaba View Reservoir is located on the same property as the proposed project. Access to the project site can be obtained via the R550 regional road (also known as Springs Road) situated on the northern boundary of the project site.

This letter serves to inform you that the Basic Assessment Report (BAR) is available for your Company's review and written comments, and a CD containing the BAR is included in this envelope.

Please note that the BAR review period is from **Wednesday, 10 April 2019** to **Wednesday, 15 May 2019** and we are looking forward receiving your Company's written comment on the BAR before or on the closing date of the review period.

Kind regards



NICOLENE VENTER
Public Participation and Social Consultant
E-mail: publicprocess@savannahsa.com

Endangered Wildlife Trusts (EWT)

10 April 2019

Mr Constant Hoogstad
Programme Manager
Endangered Wildlife Trust
Pinelands Office Park
Ardeer
MODDERFONTEIN 1609

By Courier Services

Dear Mr Hoogstad,

MASETJABA RESERVOIR, ELEVATED TOWER AND ASSOCIATED INFRASTRUCTURE, GAUTENG PROVINCE

NOTIFICATION OF AVAILABILITY OF BASIC REPORT FOR REVIEW AND COMMENT

The City of Ekurhuleni Metropolitan Municipality is proposing the development of a 15ML reservoir, 2ML elevated tower, pump station and associated infrastructure to be located within Portion 107 of the Farm Spaarwater 171 (referred to as the project site). The project site is approximately 1.59ha in extent and falls under the jurisdiction of the City of Ekurhuleni Metropolitan Municipality. The water reservoir will be known as the Masetjaba Reservoir. The existing Masetjaba View Reservoir is located on the same property as the proposed project. Access to the project site can be obtained via the R550 regional road (also known as Springs Road) situated on the northern boundary of the project site.

This letter serves to inform you that the Basic Assessment Report (BAR) is available for your Organisation's review and written comments, and a CD containing the BAR is included in this envelope.

Please note that the BAR review period is from **Wednesday, 10 April 2019 to Wednesday, 15 May 2019** and we are looking forward receiving your Organisation's written comment on the BAR before or on the closing date of the review period.

Kind regards



NICOLENE VENTER
Public Participation and Social Consultant
E-mail: publicprocess@savannahsa.com

Endangered Wildlife Trust

Waybill Summary Details

Waybill Number :	1309086030	Waybill Date :	2019-04-10
Waybill Status :	POD RECEIVED	Service :	%%ServiceType%%
From :	JOHANNESBURG CENTRAL AREAS	To :	JOHANNESBURG CENTRAL AREAS
Sender :	SAVANNAH ENVIRONMENT 5 WOODLANDS DRIVE OFFICE PARK, CNR WOODLANDS DR & WESTERN SERVICE ROAD WOODMEAD EXT 2191	Receiver :	ENDANGERED WIDLIFE TRUST BUILDING K2 PINELANDS OFF ICE PARK, ARDEER ROAD MODDERFONTEIN 1645
Contact :	%%SenContact%%	Contact :	CONSTANT HOOSSTAD
Telephone :	%%SenTelNo%%	Telephone :	011 5167233
Cellphone :	%%SenCelNo%%	Cellphone :	%%RecCelNo%%
Customer Ref :	%%InvoiceRefNo%%	Collection No :	
Total Parcels :	1	Total Mass :	0.10
Total Volume :	0.24	Value :	

Proof of Delivery

Received By	Date Received	Time	Parcels
Precious .	2019-04-11	09:30	1

Detailed track and trace

Event	Location	Date	Time	Additional Information
MASS DIMENSION VERIFICATION	JNB	2019-04-10	22:21	
PARCEL HAS LEFT DAWN WING	JNB	2019-04-11	07:21	
POD RECEIVED / DELIVERED	JNB	2019-04-11	09:44	

South African Civil Aviation Authority (SA CAA)

10 April 2019

Mrs Lizell Ströh
Obstacle Specialist: Aviation Obstacle and GIS
South Africa Civil Aviation Authority
Ikhaya Lokundiza Building
16 Treur Close, Waterfall Park
MIDRAND 1682

By Courier Services

Dear Mrs Ströh,

MASETJABA RESERVOIR, ELEVATED TOWER AND ASSOCIATED INFRASTRUCTURE, GAUTENG PROVINCE

NOTIFICATION OF AVAILABILITY OF BASIC REPORT FOR REVIEW AND COMMENT

The City of Ekurhuleni Metropolitan Municipality is proposing the development of a 15ML reservoir, 2ML elevated tower, pump station and associated infrastructure to be located within Portion 107 of the Farm Spaarwater 171 (referred to as the project site). The project site is approximately 1.59ha in extent and falls under the jurisdiction of the City of Ekurhuleni Metropolitan Municipality. The water reservoir will be known as the Masetjaba Reservoir. The existing Masetjaba View Reservoir is located on the same property as the proposed project. Access to the project site can be obtained via the R550 regional road (also known as Springs Road) situated on the northern boundary of the project site.

This letter serves to inform you that the Basic Assessment Report (BAR) is available for your Company's review and written comments, and a CD containing the BAR is included in this envelope.

Please note that the BAR review period is from **Wednesday, 10 April 2019 to Wednesday, 15 May 2019** and we are looking forward receiving your Company's written comment on the BAR before or on the closing date of the review period.

Kind regards



NICOLENE VENTER
Public Participation and Social Consultant
E-mail: publicprocess@savannahsa.com



a division of dpd LASER

0861 223 224
www.dawnwing.co.za



1315744054

WAYBILL

FROM: SAVANNAH ENVIRONMENT		Contents		HAZARDOUS YES NO	
Address		PARCEL DETAILS		SERVICE (mark only one)	
5 WOODLANDS DRIVE OFFICE PARK - CNR WOODLANDS DR & WESTERN SERVICE ROAD		No. of Parcels: 1 Dimensions (cm): 40 x 30 x 1 Vol(kg)-T's & C's Apply: 1 Mass(kg)-T's & C's Apply: 0.25 Dimensions (cm): 40 x 30 x 1 Vol(kg)-T's & C's Apply: 1 Mass(kg)-T's & C's Apply: 0.25		Economy Cargo Domestic Road Freight International Air Freight International Road Freight	
City/Country: WOODMEAD EXT		Postal Code must be filled in: 2191		SPECIAL INSTRUCTIONS	
Senders Name: ADMIN		Postal Code: 0116563237		Tick to select limited liability option (to a maximum amount of R50 000) for non-excluded articles	
Street Address (P.O. Box Addresses not accepted): TO: SOUTH AFRICAN CIVIL PURCHASE RAULHONEN (59 CARR). 16. New Close. Waterfall Dawn.		City/Country: South African Civil Purchase		Customs Value ZAR: [] Value of Article ZAR: []	
City/Country: Midrand		Postal Code must be filled in: 11658		Account to be Debited: JB6925	
Receiver's Name: Kizell Steyn		Postal Code: 083-461-6666		Sender's Ref. / Bag No.:	
By signing this waybill the sender is concluding a contract with Dawn Wing and warrants his authority to enter into this contract and to bind the entity, which he/she represents. The terms and conditions of this contract are contained on the reverse of the sender's copy.		Terms strictly 30 days from date of statement		RECEIVED IN GOOD ORDER AND CONDITION	
Senders Name: Georgeina		Date: 15-01-19		Receiver's Signature: [Signature]	
Signature: [Signature]		Special Instructions: CASH AMOUNT PAID YES NO		Print Name: [Signature]	
Date: 15-01-19		Time: 10:41		Date: 15-01-19	
Time: 10:41		Time: 10:41		Time: 10:41	

DAWN WING

A Division of DPD Laser Express Logistics (Pty) Ltd
Reg. No. 2006/03353/07 VAT No. 4690235280
FSP NO 32009

*All weight and dimensions subject to verification through electronic weight and dimension machine (SABS calibrated)

PROOF OF DELIVERY

South African Heritage Resources Agency
(SAHRA)

SAHRIS

MyDashboard Explore Create Calendar Maps Help

Heritage Cases

Masetjaba Reservoir, Elevated Tower and Associated infrastructure

27 reads

CaseHeader	LocationInfo	Admin								
<p>ProposalDescription: The development will be located within Portion 107 of the Farm Spaarwater 171, located ~7km west of Nigel within the jurisdiction of the City of Ekurhuleni, Gauteng Province. Proposed Activity: The establishment of a 15ML concrete reservoir, 2ML elevated tower, pump station and associated infrastructure at the existing Masetjaba View Reservoir site. The project site is ~1.59ha in extent.</p> <p>ApplicationDate: Wednesday, January 23, 2019 - 17:28</p> <p>CaseID: 13390</p> <p>Applicants: The City of Ekurhuleni Metropolitan Municipality</p> <p>Consultants/Experts: Thalita Koster</p> <p>OtherReferences:</p> <table border="1"> <thead> <tr> <th>Dept</th> <th>CaseReference</th> <th>DueDate</th> <th>FinalDecision</th> </tr> </thead> <tbody> <tr> <td>DEA</td> <td></td> <td></td> <td></td> </tr> </tbody> </table> <p>ReferenceList:</p>			Dept	CaseReference	DueDate	FinalDecision	DEA			
Dept	CaseReference	DueDate	FinalDecision							
DEA										

AdditionalDocuments

1. [0. Masetjaba DBAR Apr'19.pdf](#)
2. [Masetjaba App A1 - Locality Map.pdf](#)
3. [Masetjaba App A2 - Layout Map.pdf](#)
4. [Masetjaba App A3 - Sensitivity Map.pdf](#)
5. [Masetjaba App A4 - Sensitivity Map of the broader area.pdf](#)
6. [Masetjaba App A5 - Project Coordinates.pdf](#)
7. [Masetjaba App A6 - SG Numbers for properties within 50m.pdf](#)
8. [Masetjaba App B - Site Photographs.pdf](#)
9. [Masetjaba App C - Facility Illustrations.pdf](#)
10. [Masetjaba App D - not applicable.pdf](#)
11. [Masetjaba App E1 - Proof of site notice.pdf](#)
12. [Masetjaba App E2 - Written notices.pdf](#)
13. [Masetjaba App E3 - Proof of Newspaper Adverts.pdf](#)
14. [Masetjaba App E4 - Communication to and from I&APs.pdf](#)
15. [Masetjaba App E5 - Minutes of Meetings.pdf](#)
16. [Masetjaba App E6 - Comments and Responses Report.pdf](#)
17. [Masetjaba App E7 - Comments on BAR \(I&APs\).pdf](#)
18. [Masetjaba App E8 - Comments on Amended BAR.pdf](#)
19. [Masetjaba App E9 - Registered I&APs.pdf](#)
20. [Masetjaba App F - not applicable.pdf](#)
21. [Masetjaba App G1 - Ecological Impact Assessment.pdf](#)
22. [Masetjaba App G2 - Soil & Agricultural Potential Impact Assessment.pdf](#)
23. [Masetjaba App H - EMPr Final.pdf](#)
24. [Masetjaba App I - Other Information \(EAP Declaration, Affirmation and CVs\).pdf](#)

[Back to Top](#)

South African Heritage Resources
Agency (SAHRA)
Head Office
111 Harrington Street
CAPE TOWN
8001

PO Box 4637
Cape Town, 8000
Tel 021 462 4502/Fax 021 462 4509
Email info@sahra.org.za
Web www.sahra.org.za (<http://www.sahra.org.za>)



An agency of the Department of Arts & Culture

Powered by [Drupal](http://drupal.org)
(<http://drupal.org>)

Site best viewed using [Google Chrome](#)
[Disclaimer](#)
(<http://www.sahra.org.za/about/disclaimer>)

(<http://creativecommons.org/licenses/by/2.5/za/>)

Chat (0)

10 April 2019

Mr Tebogo Molokomme
Heritage Officer
Provincial Heritage Resources Authority – Gauteng
Surrey House
35 Rissik Street
JOHANNESBURG 2001

By Courier Services

Dear Mr Molokomme,

MASETJABA RESERVOIR, ELEVATED TOWER AND ASSOCIATED INFRASTRUCTURE, GAUTENG PROVINCE

NOTIFICATION OF AVAILABILITY OF BASIC REPORT FOR REVIEW AND COMMENT

The City of Ekurhuleni Metropolitan Municipality is proposing the development of a 15ML reservoir, 2ML elevated tower, pump station and associated infrastructure to be located within Portion 107 of the Farm Spaarwater 171 (referred to as the project site). The project site is approximately 1.59ha in extent and falls under the jurisdiction of the City of Ekurhuleni Metropolitan Municipality. The water reservoir will be known as the Masetjaba Reservoir. The existing Masetjaba View Reservoir is located on the same property as the proposed project. Access to the project site can be obtained via the R550 regional road (also known as Springs Road) situated on the northern boundary of the project site.

This letter serves to inform you that the Basic Assessment Report (BAR) is available for your Department's review and written comments, and a CD containing the BAR is included in this envelope.

Please note that the BAR review period is from **Wednesday, 10 April 2019** to **Wednesday, 15 May 2019** and we are looking forward receiving your Department's written comment on the BAR before or on the closing date of the review period.

Kind regards



NICOLENE VENTER

Public Participation and Social Consultant

E-mail: publicprocess@savannahsa.com



0861 223 224

www.dawnwing.co.za

1309086166

WAYBILL

a division of **dpd LASER**

FROM: SAVANNAH ENVIRONMENT

5 WOODLANDS DRIVE OFFICE
PARK CNR WOODLANDS DR &
WESTERN SERVICE ROAD

City/Country: WOODMEAD EXT

Senders Name: LISA

Postal Code: 2191

011 6563237

TO: South African Helix Case Resources

Ces Agency (Seyhel)

PROVINCIAL HELIX CASE RESOURCES
AUTHORITY CAUBENG SURNEY HOU
SE. 35 RISSIK STREET

City/Country: Johannesburg

Receiver's Name: Teloese Molekame

011-355 2574

By signing this waybill the sender is concluding a contract with Dawn Wing and warrants his authority in entering into this contract and to bind the entity, which her/his/its represents. The terms and conditions of this contract are contained on the reverse of the sender's copy.

Senders Name: Teloese Molekame

Date: 11/04/19

Time: 10:06

Signature: [Handwritten Signature]

Collection By Courier: [Handwritten Signature]

HAZARDOUS YES <input type="checkbox"/> NO <input type="checkbox"/> <small>IF YES SEE REVERSE</small>		PARCEL DETAILS No. of Parcels: 1 Vol(kg)-T's & C's Apply: 40 30 Dimensions (cm): 40 30 1 Mass(kg)-T's & C's Apply: 100		SERVICE (mark only one) <input checked="" type="checkbox"/> Economy Cargo <input type="checkbox"/> Domestic Road Freight <input type="checkbox"/> International Air Freight <input type="checkbox"/> International Documents <input type="checkbox"/> International Road Freight <input type="checkbox"/> Someday Express	
SPECIAL INSTRUCTIONS Tick to select limited liability option (to a maximum amount of R50 000) for non-excluded articles <input type="checkbox"/> Saturday Delivery Collection <input type="checkbox"/> Dawn Delivery 9:00/Time Required <input type="checkbox"/> After Hours <input type="checkbox"/> Sunday/Holiday <input type="checkbox"/> Confirmation of Delivery				Filing Ref: SC21919S Account to be Debited: JB6925 Sender's Ref. / Bag No.:	
Contents: cd No. of Parcels: 1 Dimensions (cm): 40 30 1 Mass(kg)-T's & C's Apply: 100		Customs Value ZAR: [Blank] Value of Article ZAR: [Blank]		RECEIVED IN GOOD ORDER AND CONDITION Receivers Signature: [Handwritten Signature]	

PROOF OF DELIVERY

*All weight and dimensions subject to verification through electronic weight and dimension machine (SABS calibrated)

DAWN WING
A Division of DPD Laser Express Logistics (Pty) Ltd
Reg. No. 2008/03353/07 VAT No. 4690235280
FSP NO 32009

11/05/2016 FMIAX2009 FMI AFRICA (PTY) LTD Tel: (011) 229-1300

South African National Roads Agency (SANRAL)

10 April 2019

Ms Victoria Botha
Environmental Manager
South African National Roads Agency Ltd
38 Ida Street
MENLO PARK
0081

By Courier Services

Dear Ms Botha,

MASETJABA RESERVOIR, ELEVATED TOWER AND ASSOCIATED INFRASTRUCTURE, GAUTENG PROVINCE

NOTIFICATION OF AVAILABILITY OF BASIC REPORT FOR REVIEW AND COMMENT

The City of Ekurhuleni Metropolitan Municipality is proposing the development of a 15ML reservoir, 2ML elevated tower, pump station and associated infrastructure to be located within Portion 107 of the Farm Spaarwater 171 (referred to as the project site). The project site is approximately 1.59ha in extent and falls under the jurisdiction of the City of Ekurhuleni Metropolitan Municipality. The water reservoir will be known as the Masetjaba Reservoir. The existing Masetjaba View Reservoir is located on the same property as the proposed project. Access to the project site can be obtained via the R550 regional road (also known as Springs Road) situated on the northern boundary of the project site.

This letter serves to inform you that the Basic Assessment Report (BAR) is available for your Department's review and written comments, and a CD containing the BAR is included in this envelope.

Please note that the BAR review period is from **Wednesday, 10 April 2019** to **Wednesday, 15 May 2019** and we are looking forward receiving your Department's written comment on the BAR before or on the closing date of the review period.

Kind regards



NICOLENE VENTER

Public Participation and Social Consultant

E-mail: publicprocess@savannahsa.com



global express

a division of dpd LASER

0861 223 224

www.dawnwing.co.za

WAYBILL



1315744043

Sender to complete yellow areas only

FROM: SAVANNAH ENVIRONMENT Address 5 WOODLANDS DRIVE OFFICE PARK. CNR WOODLANDS DR & WESTERN SERVICE ROAD City/Country WOODMEAD EXT Postal Code must be filled in 2191		Contents CD HAZARDOUS YES NO <small># T'S SEE REVERSE</small>		PARCEL DETAILS No. of Parcels 1 Vol(kg)-T's & C's Apply* Dimensions (cm) 40 30 1		MASS/KG-T'S & CERTIFY* opo		Filing Ref: SE2195	
TO: SOUTH AFRICAN NATIONAL READS AGENCY CHD. Street Address (P.O. Box Addresses not accepted) 38 Ida Street.		Postal Code must be filled in 0116563237		SPECIAL INSTRUCTIONS Tick to select limited liability option. (Maximum amount of 550,000) for non-scheduled articles <input type="checkbox"/>		INTERNATIONAL DOCUMENTS Example: <input checked="" type="checkbox"/> Express Economy Cargo Domestic Road Freight International Non Documents International Air Freight International Road Freight Sunday / Public Holiday Confirmation of Delivery		ACCOUNT TO BE DEBITED Account to be Debited ZAR JB6925 Sender's Ref / Bag No.	
City/Country Menlo Park Receiver's Name Victoria Bekwa		Postal Code must be filled in 0081		Dawn Wing reserves the right to mark the service "Overnight Express" should no service level be selected		Terms strictly 30 days from date of statement		RECEIVED IN GOOD ORDER AND CONDITION Receiver's Signature: 	
Senders Name Gorking Date 10/11/18 Collected By Courier 		Date 10/11/18 Time 10:18		Special Instructions CASH AMOUNT PAID YES NO		Filing Ref: SE2195		PROOF OF DELIVERY Print Name: Tancq Date: 10/11/18 Time: 10:18	

DAWN WING
 A Division of DPD Laser Express Logistics (Pty) Ltd
 Reg. No. 2006/0335307 VAT No. 4690235280
 FSP NO 32009

*All weight and dimensions subject to verification through electronic weight and dimension machine (SABS calibrated)

South African Radio Astronomy Observatories
(SARAO)

10 April 2019

Dr Adriaan Tiplady
Manager: Site Categorisation
South African Radio Astronomy Observatory
1st Floor
17 Baker Street
ROSEBANK 2196

By Courier Services

Dear Dr Tiplady,

MASETJABA RESERVOIR, ELEVATED TOWER AND ASSOCIATED INFRASTRUCTURE, GAUTENG PROVINCE

NOTIFICATION OF AVAILABILITY OF BASIC REPORT FOR REVIEW AND COMMENT

The City of Ekurhuleni Metropolitan Municipality is proposing the development of a 15ML reservoir, 2ML elevated tower, pump station and associated infrastructure to be located within Portion 107 of the Farm Spaarwater 171 (referred to as the project site). The project site is approximately 1.59ha in extent and falls under the jurisdiction of the City of Ekurhuleni Metropolitan Municipality. The water reservoir will be known as the Masetjaba Reservoir. The existing Masetjaba View Reservoir is located on the same property as the proposed project. Access to the project site can be obtained via the R550 regional road (also known as Springs Road) situated on the northern boundary of the project site.

This letter serves to inform you that the Basic Assessment Report (BAR) is available for your Company's review and written comments, and a CD containing the BAR is included in this envelope.

Please note that the BAR review period is from **Wednesday, 10 April 2019** to **Wednesday, 15 May 2019** and we are looking forward receiving your Company's written comment on the BAR before or on the closing date of the review period.

Kind regards



NICOLENE VENTER
Public Participation and Social Consultant
E-mail: publicprocess@savannahsa.com

10 April 2019

Mr Busang Sethole
Analyst: Spectrum and Telecoms
South African Radio Astronomy Observatory
1st Floor
17 Baker Street
ROSEBANK 2196

By Courier Services

Dear Mr Sethole,

MASETJABA RESERVOIR, ELEVATED TOWER AND ASSOCIATED INFRASTRUCTURE, GAUTENG PROVINCE

NOTIFICATION OF AVAILABILITY OF BASIC REPORT FOR REVIEW AND COMMENT

The City of Ekurhuleni Metropolitan Municipality is proposing the development of a 15ML reservoir, 2ML elevated tower, pump station and associated infrastructure to be located within Portion 107 of the Farm Spaarwater 171 (referred to as the project site). The project site is approximately 1.59ha in extent and falls under the jurisdiction of the City of Ekurhuleni Metropolitan Municipality. The water reservoir will be known as the Masetjaba Reservoir. The existing Masetjaba View Reservoir is located on the same property as the proposed project. Access to the project site can be obtained via the R550 regional road (also known as Springs Road) situated on the northern boundary of the project site.

This letter serves to inform you that the Basic Assessment Report (BAR) is available for your Company's review and written comments, and a CD containing the BAR is included in this envelope.

Please note that the BAR review period is from **Wednesday, 10 April 2019** to **Wednesday, 15 May 2019** and we are looking forward receiving your Company's written comment on the BAR before or on the closing date of the review period.

Kind regards




NICOLENE VENTER
Public Participation and Social Consultant
E-mail: publicprocess@savannahsa.com



a division of **dpd LASER**

0861 223 224

www.dawnwing.co.za



1315744032

WAYBILL

FROM: Address SAVANNAH ENVIRONMENT 5 WOODLANDS DRIVE OFFICE PARK. CNR WOODLANDS DR. & WESTERN SERVICE ROAD WOODMEAD EXT City/Country WOODMEAD EXT Postal Code must be filled in 2191		HAZARDOUS YES <input type="checkbox"/> NO <input type="checkbox"/> <small>FYIES, SEE REVERSE</small>		Contents cd		Filing Ref: SE219S	
TO: Street Address (P.O. Box Addresses not accepted) South African Radio's Gonomy, Observatory. 1st floor, 17 Baker Street; City/Country Rosebank Postal Code must be filled in 2196		PARCEL DETAILS Mass(kg)-Ts & C's Apply* 0.10 Dimensions (cm) 30 x 1 x 1 No. of Parcels 1 Mass(kg)-Ts & C's Apply* 0.10 Dimensions (cm) 30 x 1 x 1		SERVICE (mark only one) <input checked="" type="checkbox"/> Domestic Road Freight <input type="checkbox"/> Economy Cargo <input type="checkbox"/> International Non Documents <input type="checkbox"/> International Air Freight <input type="checkbox"/> International Road Freight		SPECIAL INSTRUCTIONS Down Delivery 9:00 / Time Required After Hours Sunday / Public Holiday Confirmation of Delivery Tick to select limited liability option (to a maximum amount of R50 000) for non-excluded articles Customs Value ZAR Value of Article ZAR Account to be Debited JB6925 Sender's Ref. / Bag No.	
Receivers Name Admisen Tloledy Cell - 268-3449 Date 10-04-19 Time 10:21 Signature [Signature]		Dawn Wing reserves the right to mark the service "Overnight Express" should no service level be selected Terms strictly 30 days from date of statement CASH AMOUNT R PAID YES NO *Special Instructions		RECEIVED IN GOOD ORDER AND CONDITION Receivers Signature: [Signature] Print Name: L. Zwane Date: 11/04/19 Time: 10:21		PROOF OF DELIVERY	

Sender to complete yellow areas only

*All weight and dimensions subject to verification through electronic weight and dimension machine (SABS calibrated)

DAWN WING
 A Division of DPD Laser Express Logistics (Pty) Ltd
 Reg. No. 2006/03333/07 VAT No. 4690235280
 FSP NO 32009

Masetjaba Reservoir, Elevated Tower and Associated Infrastructure: NOTICE OF AVAILABILITY OF BASIC ASSESSMENT REPORT

Search

Forward

Sent to all Organs of State on project database

Assigned to:	Savannah Public Process	Date Sent:	11/04/2019 13:01
Teams:	Global	Project:	Masetjaba, Gauteng (SE2195)
From:	Savannah Public Process <publicprocess@savannahsa.com>		
To:	nicolene@savannahsa.com, mabel@savannahsa.com		
Cc:			
Bcc:	<p>Lezanne Alexander <lezanne.alexander@gauteng.gov.za>, Angela Andrews <angela.andrews@gauteng.gov.za>, Wolsey Otto Barnard <wolsey.barnard@energy.gov.za>, Amanda Bester <wayleacr@telkom.co.za>, Victoria Botha <bothav@nra.co.za>, Rens Botha <bothar@dws.gov.za>, Marie Brisley <brisley@m@dws.gov.za>, Thoko Buthelezi <thokob@daff.gov.za>, Sizwe Cele <city.manager@ekurhuleni.gov.za>, Noluthando Cembali <noluthando.cembali@gauteng.gov.za>, Samukelo Futshane <samukelo.futshane@ekurhuleni.gov.za>, Stewart Green <stewart.green@ekurhuleni.gov.za>, Ilze Hayward <ilze.hayward@drdlr.gov.za>, Anél Hietbrink <anel.hietbrink@ekurhuleni.gov.za>, Natasha Higgitt <nhiggitt@sahra.org.za>, Simon Hlope <simon.hlope@ekurhuleni.gov.za>, Aristotelis Kapsosideris <aristotelis.kapsosideris@gauteng.gov.za>, Jacob Legadima <jacob.legadima@gauteng.gov.za>, Faith Mabindisa <faith.mabindisa@ekurhuleni.gov.za>, Kate MacEwan <kate@iws-sa.co.za>, Simon Mafu <simon.mafu@gauteng.gov.za>, Louisa Magabane <louisa.magabane@gauteng.gov.za>, Nozizwe Makgalemele <nozizwe.makgalemele@drdlr.gov.za>, Zane Mannel <mannellz@sentech.co.za>, Clement Maphanga <clement.maphanga@ekurhuleni.gov.za>, Ernest Mashaba <ernest.mashaba@gauteng.gov.za>, Letlhogile Masilo <letlhogile.masilo@ekurhuleni.gov.za>, Loyiso Mkwana <loyiso.mkwana@gauteng.gov.za>, Moatlhodi <moatlhodimhf@gmail.com>, Motshewa Mofokeng <motshewa.mofokeng@gauteng.gov.za>, Thabang Mokoena <thabang.mokoena@ekurhuleni.gov.za>, Erick Moletsane <erick.moletsane@gauteng.gov.za>, Tebogo Molokomme <tebogo.molokomme@gauteng.gov.za>, Wilna Moolman <moolmanw@dwa.gov.za>, Yvonne Moropa <yvonne.moropa@ekurhuleni.gov.za>, Sibusiso Mthembu <mthembusi@dws.gov.za>, Linda Naicker <linda.naicker@ekurhuleni.gov.za>, Sifiso Ndwandwe <sifiso.ndwandwe@ekurhuleni.gov.za>, Samantha Ralston-Paton <energy@birdlife.org.za>, Maphata Ramphele <maphata.ramphele@gauteng.gov.za>, Andrew Salomon <asalomon@sahra.org.za>, Leonard Shaw <shawls@telkom.co.za>, Moyeni Skosana <moyeni.skosana@gmail.com>, Lebo Smith <lebo.smith@gauteng.gov.za>, Lizell Stroh <strohl@caa.co.za>, Ronald Swartz <ronald.swartz@gauteng.gov.za>, Rina Taviv <rina.taviv@gauteng.gov.za>, Adrian Tiplady <atiplady@ska.ac.za>, Stanley Tshitwamulomoni <stanleyt@environment.gov.za></p>		
Subject:	Masetjaba Reservoir, Elevated Tower and Associated Infrastructure: NOTICE OF AVAILABILITY OF BASIC ASSESSMENT REPORT		
Body:	<p>MASETJABA RESERVOIR, ELEVATED TOWER AND ASSOCIATED INFRASTRUCTURE, GAUTENG PROVINCE</p> <p>Dear Stakeholder and/or Interested and Affected Party,</p>		

The review and comment period is from **wednesday, 10 April 2019** to **wednesday, 15 May 2019**.

Search

You are kindly requested to please submit your written comment before, but no later than **Wednesday, 15 May 2019**.

Kind regards,
Nicolene Venter

Public Participation and Social Consultant | Savannah Environmental (Pty) Ltd
Tel: +27 (0)11 656 3237 | Fax: +27 (0)86 684 0547

SAWEA Award for Leading Environmental Consultant for Wind Projects in 2013 & 2015

Show Plain Text

Attachments: [Masetjaba Reservoir-BAR Notification Letter FINAL.pdf](#)

Activities

(0 - 0 of 0)				
Subject	Status	Contact	Due Date	Assigned User
No Data				

Attachments

(1 - 1 of 1)		
Subject	Contact	Last Modified
Masetjaba Reservoir-BAR Notification Letter FINAL.pdf		11/04/2019 13:01 edit

Accounts

(0 - 0 of 0)		
Account Name	Town/City	Phone
No Data		

Contacts

(0 - 0 of 0)		
Name	Organisation	Email
No Data		

Email Stakeholders

(1 - 10 of 57)		
----------------	--	--

Nicolene Venter

From: Savannah Public Process <publicprocess@savannahsa.com>
Sent: Monday, May 6, 2019 8:45 AM
To: nicolene@savannahsa.com; mabel@savannahsa.com
Subject: Reminder: Masetjaba Reservoir, Elevated Tower and Associated Infrastructure: Basic Assessment Report REview & Comment period ending soon
Attachments: Masetjaba Reservoir-BAR Notification Letter FINAL.pdf

MASETJABA RESERVOIR, ELEVATED TOWER AND ASSOCIATED INFRASTRUCTURE, GAUTENG PROVINCE

(GAUT 002/18-19/E0201

Dear Stakeholders,

With reference to our e-mail notificaiton below, this email serves to remind you that the review and comment perion for written comments on the Basic Assessment Report is ending on **Wednesday, 15 May 2019**.

Thank you to those stakeholders who had already submitted their written comments, and we would like to urge those who had not yet submitted their written comments to do so by **Wednesday, 15 May 2019** at close of b usiness.

Kind regards,

Nicolene Venter

Public Participation and Social Consultant | Savannah Environmental (Pty) Ltd
Tel: +27 (0)11 656 3237 | Fax: +27 (0)86 684 0547

SAWEA Award for Leading Environmental Consultant for Wind Projects in 2013 & 2015

> From: Savannah Public Process <publicprocess@savannahsa.com>
> Date Sent: 11/04/2019 13:01
> To: nicolene@savannahsa.com, mabel@savannahsa.com
> Cc:
> Subject: Masetjaba Reservoir, Elevated Tower and Associated Infrastructure: NOTICE OF AVAILABILITY OF BASIC ASSESSMENT REPORT
>

MASETJABA RESERVOIR, ELEVATED TOWER AND ASSOCIATED INFRASTRUCTURE, GAUTENG PROVINCE

Dear Stakeholder and/or Interested and Affected Party,

Reminder: Masetjaba Reservoir, Elevated Tower and Associated Infrastructure: Basic Assessment Report REview & Comment period ending soon

Search

Forward

Sent to all Organs of State on project database

Assigned to:	Savannah Public Process	Date Sent:	06/05/2019 08:44
Teams:	Global	Project:	Masetjaba, Gauteng (SE2195)
From:	Savannah Public Process <publicprocess@savannahsa.com>		
To:	nicolene@savannahsa.com, mabel@savannahsa.com		
Cc:			
Bcc:	<p>Lezanne Alexander <lezanne.alexander@gauteng.gov.za>, Angela Andrews <angela.andrews@gauteng.gov.za>, Wolsey Otto Barnard <wolsey.barnard@energy.gov.za>, Amanda Bester <wayleacr@telkom.co.za>, Victoria Botha <bothav@nra.co.za>, Rens Botha <bothar@dws.gov.za>, Marie Brisley <brisleym@dws.gov.za>, Thoko Buthelezi <thokob@daff.gov.za>, Sizwe Cele <city.manager@ekurhuleni.gov.za>, Noluthando Cembali <noluthando.cembali@gauteng.gov.za>, Samukelo Futshane <samukelo.futshane@ekurhuleni.gov.za>, Stewart Green <stewart.green@ekurhuleni.gov.za>, Ilze Hayward <ilze.hayward@drdlr.gov.za>, Anél Hietbrink <anel.hietbrink@ekurhuleni.gov.za>, Natasha Higgitt <nhiggitt@sahra.org.za>, Simon Hlope <simon.hlope@ekurhuleni.gov.za>, Aristotelis Kapsosideris <aristotelis.kapsosideris@gauteng.gov.za>, Jacob Legadima <jacob.legadima@gauteng.gov.za>, Faith Mabindisa <faith.mabindisa@ekurhuleni.gov.za>, Kate MacEwan <kate@iws-sa.co.za>, Simon Mafu <simon.mafu@gauteng.gov.za>, Louisa Magabane <louisa.magabane@gauteng.gov.za>, Nozizwe Makgalemele <nozizwe.makgalemele@drdlr.gov.za>, Zane Mannel <mannellz@sentech.co.za>, Clement Maphanga <clement.maphanga@ekurhuleni.gov.za>, Ernest Mashaba <ernest.mashaba@gauteng.gov.za>, Letlhogile Masilo <letlhogile.masilo@ekurhuleni.gov.za>, Loyiso Mkwana <loyiso.mkwana@gauteng.gov.za>, Moatlhodi <moatlhodimhf@gmail.com>, Motshewa Mofokeng <motshewa.mofokeng@gauteng.gov.za>, Thabang Mokoena <thabang.mokoena@ekurhuleni.gov.za>, Erick Moletsane <erick.moletsane@gauteng.gov.za>, Tebogo Molokomme <tebogo.molokomme@gauteng.gov.za>, Wilna Moolman <moolmanw@dwa.gov.za>, Yvonne Moropa <yvonne.moropa@ekurhuleni.gov.za>, Sibusiso Mthembu <mthembusi@dws.gov.za>, Linda Naicker <linda.naicker@ekurhuleni.gov.za>, Sifiso Ndwandwe <sifiso.ndwandwe@ekurhuleni.gov.za>, Samantha Ralston-Paton <energy@birdlife.org.za>, Maphata Ramphele <maphata.ramphele@gauteng.gov.za>, Andrew Salomon <asalomon@sahra.org.za>, Leonard Shaw <shawls@telkom.co.za>, Moyeni Skosana <moyeni.skosana@gmail.com>, Lebo Smith <lebo.smith@gauteng.gov.za>, Lizell Stroh <strohl@caa.co.za>, Ronald Swartz <ronald.swartz@gauteng.gov.za>, Rina Taviv <rina.taviv@gauteng.gov.za>, Adrian Tiplady <atiplady@ska.ac.za>, Stanley Tshitwamulomoni <stanleyt@environment.gov.za></p>		
Subject:	Reminder: Masetjaba Reservoir, Elevated Tower and Associated Infrastructure: Basic Assessment Report REview & Comment period ending soon		
Body:	<p style="text-align: center;">MASETJABA RESERVOIR, ELEVATED TOWER AND ASSOCIATED INFRASTRUCTURE, GAUTENG PROVINCE</p> <p style="text-align: center;">(GAUT 002/18-19/E0201</p>		

Please find attached letter notifying you of the availability of the Basic Assessment Report for the above-mentioned project for your review and comment.

The review and comment period is from **Wednesday, 10 April 2019** to **Wednesday, 15 May 2019**.

You are kindly requested to please submit your written comment before, but no later than **Wednesday, 15 May 2019**.

Kind regards,

Nicolene Venter

Public Participation and Social Consultant | Savannah Environmental (Pty) Ltd
Tel: +27 (0)11 656 3237 | Fax: +27 (0)86 684 0547

SAWEA Award for Leading Environmental Consultant for Wind Projects in 2013 & 2015

NOTIFICATION OF AVAILABILITY OF BASIC ASSESSMENT
REPORT

Interested and Affected Parties

Nicolene Venter

From: Savannah Public Process <publicprocess@savannahsa.com>
Sent: Thursday, April 11, 2019 1:02 PM
To: nicolene@savannahsa.com; mabel@savannahsa.com
Subject: Masetjaba Reservoir, Elevated Tower and Associated Infrastructure: NOTICE OF AVAILABILITY OF BASIC ASSESSMENT REPORT
Attachments: Masetjaba Reservoir-BAR Notification Letter FINAL.pdf

MASETJABA RESERVOIR, ELEVATED TOWER AND ASSOCIATED INFRASTRUCTURE, GAUTENG PROVINCE

Dear Stakeholder and/or Interested and Affected Party,

Please find attached letter notifying you of the availability of the Basic Assessment Report for the above-mentioned project for your review and comment.

The review and comment period is from **Wednesday, 10 April 2019** to **Wednesday, 15 May 2019**.

You are kindly requested to please submit your written comment before, but no later than **Wednesday, 15 May 2019**.

Kind regards,

Nicolene Venter

Public Participation and Social Consultant | Savannah Environmental (Pty) Ltd
Tel: +27 (0)11 656 3237 | Fax: +27 (0)86 684 0547

SAWEA Award for Leading Environmental Consultant for Wind Projects in 2013 & 2015

Masetjaba Reservoir, Elevated Tower and Associated Infrastructure: NOTICE OF AVAILABILITY OF BASIC ASSESSMENT REPORT

Search

Forward

Sent to all registered I&APs on project database

Assigned to:	Savannah Public Process	Date Sent:	11/04/2019 13:01
Teams:	Global	Project:	Masetjaba, Gauteng (SE2195)
From:	Savannah Public Process <publicprocess@savannahsa.com>		
To:	nicolene@savannahsa.com, mabel@savannahsa.com		
Cc:			
Bcc:	<p>Lezanne Alexander <lezanne.alexander@gauteng.gov.za>, Angela Andrews <angela.andrews@gauteng.gov.za>, Wolsey Otto Barnard <wolsey.barnard@energy.gov.za>, Amanda Bester <wayleacr@telkom.co.za>, Victoria Botha <bothav@nra.co.za>, Rens Botha <bothar@dws.gov.za>, Marie Brisley <brisleym@dws.gov.za>, Thoko Buthelezi <thokob@daff.gov.za>, Sizwe Cele <city.manager@ekurhuleni.gov.za>, Noluthando Cembali <noluthando.cembali@gauteng.gov.za>, Samukelo Futshane <samukelo.futshane@ekurhuleni.gov.za>, Stewart Green <stewart.green@ekurhuleni.gov.za>, Ilze Hayward <ilze.hayward@drdlr.gov.za>, Anél Hietbrink <anel.hietbrink@ekurhuleni.gov.za>, Natasha Higgitt <nhiggitt@sahra.org.za>, Simon Hlope <simon.hlope@ekurhuleni.gov.za>, Aristotelis Kapsosideris <aristotelis.kapsosideris@gauteng.gov.za>, Jacob Legadima <jacob.legadima@gauteng.gov.za>, Faith Mabindisa <faith.mabindisa@ekurhuleni.gov.za>, Kate MacEwan <kate@iws-sa.co.za>, Simon Mafu <simon.mafu@gauteng.gov.za>, Louisa Magabane <louisa.magabane@gauteng.gov.za>, Nozizwe Makgalemele <nozizwe.makgalemele@drdlr.gov.za>, Zane Mannel <mannellz@sentech.co.za>, Clement Maphanga <clement.maphanga@ekurhuleni.gov.za>, Ernest Mashaba <ernest.mashaba@gauteng.gov.za>, Letlhogile Masilo <letlhogile.masilo@ekurhuleni.gov.za>, Loyiso Mkwana <loyiso.mkwana@gauteng.gov.za>, Moatlhodi <moatlhodimhf@gmail.com>, Motshewa Mofokeng <motshewa.mofokeng@gauteng.gov.za>, Thabang Mokoena <thabang.mokoena@ekurhuleni.gov.za>, Erick Moletsane <erick.moletsane@gauteng.gov.za>, Tebogo Molokomme <tebogo.molokomme@gauteng.gov.za>, Wilna Moolman <moolmanw@dwa.gov.za>, Yvonne Moropa <yvonne.moropa@ekurhuleni.gov.za>, Sibusiso Mthembu <mthembusi@dws.gov.za>, Linda Naicker <linda.naicker@ekurhuleni.gov.za>, Sifiso Ndwandwe <sifiso.ndwandwe@ekurhuleni.gov.za>, Samantha Ralston-Paton <energy@birdlife.org.za>, Maphata Ramphele <maphata.ramphele@gauteng.gov.za>, Andrew Salomon <asalomon@sahra.org.za>, Leonard Shaw <shawls@telkom.co.za>, Moyeni Skosana <moyeni.skosana@gmail.com>, Lebo Smith <lebo.smith@gauteng.gov.za>, Lizell Stroh <strohl@caa.co.za>, Ronald Swartz <ronald.swartz@gauteng.gov.za>, Rina Taviv <rina.taviv@gauteng.gov.za>, Adrian Tiplady <atiplady@ska.ac.za>, Stanley Tshitwamulomoni <stanleyt@environment.gov.za></p>		
Subject:	Masetjaba Reservoir, Elevated Tower and Associated Infrastructure: NOTICE OF AVAILABILITY OF BASIC ASSESSMENT REPORT		
Body:	<p>MASETJABA RESERVOIR, ELEVATED TOWER AND ASSOCIATED INFRASTRUCTURE, GAUTENG PROVINCE</p> <p>Dear Stakeholder and/or Interested and Affected Party,</p>		

The review and comment period is from **wednesday, 10 April 2019** to **wednesday, 15 May 2019**.

Search

You are kindly requested to please submit your written comment before, but no later than **Wednesday, 15 May 2019**.

Kind regards,

Nicolene Venter

Public Participation and Social Consultant | Savannah Environmental (Pty) Ltd

Tel: +27 (0)11 656 3237 | Fax: +27 (0)86 684 0547

SAWEA Award for Leading Environmental Consultant for Wind Projects in 2013 & 2015

Show Plain Text

Attachments: [Masetjaba Reservoir-BAR Notification Letter FINAL.pdf](#)

Activities

(0 - 0 of 0)				
Subject	Status	Contact	Due Date	Assigned User
No Data				

Attachments

(1 - 1 of 1)		
Subject	Contact	Last Modified
Masetjaba Reservoir-BAR Notification Letter FINAL.pdf		11/04/2019 13:01 edit

Accounts

(0 - 0 of 0)		
Account Name	Town/City	Phone
No Data		

Contacts

(0 - 0 of 0)		
Name	Organisation	Email
No Data		

Email Stakeholders

(1 - 10 of 57)		
----------------	--	--

Nicolene Venter

From: Savannah Public Process <publicprocess@savannahsa.com>
Sent: Monday, May 6, 2019 8:45 AM
To: nicolene@savannahsa.com; mabel@savannahsa.com
Subject: Reminder: Masetjaba Reservoir, Elevated Tower and Associated Infrastructure: Basic Assessment Report REview & Comment period ending soon
Attachments: Masetjaba Reservoir-BAR Notification Letter FINAL.pdf

MASETJABA RESERVOIR, ELEVATED TOWER AND ASSOCIATED INFRASTRUCTURE, GAUTENG PROVINCE

(GAUT 002/18-19/E0201

Dear Stakeholders,

With reference to our e-mail notificaiton below, this email serves to remind you that the review and comment perion for written comments on the Basic Assessment Report is ending on **Wednesday, 15 May 2019**.

Thank you to those stakeholders who had already submitted their written comments, and we would like to urge those who had not yet submitted their written comments to do so by **Wednesday, 15 May 2019** at close of b usiness.

Kind regards,

Nicolene Venter

Public Participation and Social Consultant | Savannah Environmental (Pty) Ltd
Tel: +27 (0)11 656 3237 | Fax: +27 (0)86 684 0547

SAWEA Award for Leading Environmental Consultant for Wind Projects in 2013 & 2015

> From: Savannah Public Process <publicprocess@savannahsa.com>
> Date Sent: 11/04/2019 13:01
> To: nicolene@savannahsa.com, mabel@savannahsa.com
> Cc:
> Subject: Masetjaba Reservoir, Elevated Tower and Associated Infrastructure: NOTICE OF AVAILABILITY OF BASIC ASSESSMENT REPORT
>

MASETJABA RESERVOIR, ELEVATED TOWER AND ASSOCIATED INFRASTRUCTURE, GAUTENG PROVINCE

Dear Stakeholder and/or Interested and Affected Party,

Please find attached letter notifying you of the availability of the Basic Assessment Report for the above-mentioned project for your review and comment.

The review and comment period is from **Wednesday, 10 April 2019** to **Wednesday, 15 May 2019**.

You are kindly requested to please submit your written comment before, but no later than **Wednesday, 15 May 2019**.

Kind regards,

Nicolene Venter

Public Participation and Social Consultant | Savannah Environmental (Pty) Ltd
Tel: +27 (0)11 656 3237 | Fax: +27 (0)86 684 0547

SAWEA Award for Leading Environmental Consultant for Wind Projects in 2013 & 2015

Reminder: Masetjaba Reservoir, Elevated Tower and Associated Infrastructure: Basic Assessment Report REview & Comment period ending soon

Search

Forward

Sent to all registered I&APs on project database

Assigned to:	Savannah Public Process	Date Sent:	06/05/2019 08:44
Teams:	Global	Project:	Masetjaba, Gauteng (SE2195)
From:	Savannah Public Process <publicprocess@savannahsa.com>		
To:	nicolene@savannahsa.com, mabel@savannahsa.com		
Cc:			
Bcc:	<p>Lezanne Alexander <lezanne.alexander@gauteng.gov.za>, Angela Andrews <angela.andrews@gauteng.gov.za>, Wolsey Otto Barnard <wolsey.barnard@energy.gov.za>, Amanda Bester <wayleacr@telkom.co.za>, Victoria Botha <bothav@nra.co.za>, Rens Botha <bothar@dws.gov.za>, Marie Brisley <brisleym@dws.gov.za>, Thoko Buthelezi <thokob@daff.gov.za>, Sizwe Cele <city.manager@ekurhuleni.gov.za>, Noluthando Cembali <noluthando.cembali@gauteng.gov.za>, Samukelo Futshane <samukelo.futshane@ekurhuleni.gov.za>, Stewart Green <stewart.green@ekurhuleni.gov.za>, Ilze Hayward <ilze.hayward@drdlr.gov.za>, Anél Hietbrink <anel.hietbrink@ekurhuleni.gov.za>, Natasha Higgitt <nhiggitt@sahra.org.za>, Simon Hlope <simon.hlope@ekurhuleni.gov.za>, Aristotelis Kapsosideris <aristotelis.kapsosideris@gauteng.gov.za>, Jacob Legadima <jacob.legadima@gauteng.gov.za>, Faith Mabindisa <faith.mabindisa@ekurhuleni.gov.za>, Kate MacEwan <kate@iws-sa.co.za>, Simon Mafu <simon.mafu@gauteng.gov.za>, Louisa Magabane <louisa.magabane@gauteng.gov.za>, Nozizwe Makgalemele <nozizwe.makgalemele@drdlr.gov.za>, Zane Mannel <mannellz@sentech.co.za>, Clement Maphanga <clement.maphanga@ekurhuleni.gov.za>, Ernest Mashaba <ernest.mashaba@gauteng.gov.za>, Letlhogile Masilo <letlhogile.masilo@ekurhuleni.gov.za>, Loyiso Mkwana <loyiso.mkwana@gauteng.gov.za>, Moatlhodi <moatlhodimhf@gmail.com>, Motshewa Mofokeng <motshewa.mofokeng@gauteng.gov.za>, Thabang Mokoena <thabang.mokoena@ekurhuleni.gov.za>, Erick Moletsane <erick.moletsane@gauteng.gov.za>, Tebogo Molokomme <tebogo.molokomme@gauteng.gov.za>, Wilna Moolman <moolmanw@dwa.gov.za>, Yvonne Moropa <yvonne.moropa@ekurhuleni.gov.za>, Sibusiso Mthembu <mthembusi@dws.gov.za>, Linda Naicker <linda.naicker@ekurhuleni.gov.za>, Sifiso Ndwandwe <sifiso.ndwandwe@ekurhuleni.gov.za>, Samantha Ralston-Paton <energy@birdlife.org.za>, Maphata Ramphele <maphata.ramphele@gauteng.gov.za>, Andrew Salomon <asalomon@sahra.org.za>, Leonard Shaw <shawls@telkom.co.za>, Moyeni Skosana <moyeni.skosana@gmail.com>, Lebo Smith <lebo.smith@gauteng.gov.za>, Lizell Stroh <strohl@caa.co.za>, Ronald Swartz <ronald.swartz@gauteng.gov.za>, Rina Taviv <rina.taviv@gauteng.gov.za>, Adrian Tiplady <atiplady@ska.ac.za>, Stanley Tshitwamulomoni <stanleyt@environment.gov.za></p>		
Subject:	Reminder: Masetjaba Reservoir, Elevated Tower and Associated Infrastructure: Basic Assessment Report REview & Comment period ending soon		
Body:	<p>MASETJABA RESERVOIR, ELEVATED TOWER AND ASSOCIATED INFRASTRUCTURE, GAUTENG PROVINCE</p> <p>(GAUT 002/18-19/E0201</p>		

Wednesday, 15 May 2019.

Search

Thank you to those stakeholders who had already submitted their written comments, and we would like to urge those who had not yet submitted their written comments to do so by **Wednesday, 15 May 2019** at close of b usiness.

Kind regards,

Nicolene Venter

Public Participation and Social Consultant | Savannah Environmental (Pty) Ltd

Tel: +27 (0)11 656 3237 | Fax: +27 (0)86 684 0547

SAWEA Award for Leading Environmental Consultant for Wind Projects in 2013 & 2015

> From: Savannah Public Process
> Date Sent: 11/04/2019 13:01
> To: nicolene@savannahsa.com, mabel@savannahsa.com
> Cc:
> Subject: Masetjaba Reservoir, Elevated Tower and Associated Infrastructure: NOTICE OF AVAILABILITY OF BASIC ASSESSMENT REPORT
>

MASETJABA RESERVOIR, ELEVATED TOWER AND ASSOCIATED INFRASTRUCTURE, GAUTENG PROVINCE

Dear Stakeholder and/or Interested and Affected Party,

Please find attached letter notifying you of the availability of the Basic Assessment Report for the above-mentioned project for your review and comment.

The review and comment period is from **Wednesday, 10 April 2019 to Wednesday, 15 May 2019.**

You are kindly requested to please submit your written comment before, but no later than **Wednesday, 15 May 2019.**

Kind regards,

Nicolene Venter

BASIC ASSESSMENT PROCESS NOTIFICATION TO
ORGANS OF STATE

22 January 2019

Dear Stakeholder,

MASETJABA RESERVOIR, ELEVATED TOWER AND ASSOCIATED INFRASTRUCTURE, GAUTENG PROVINCE

NOTIFICATION OF BASIC ASSESSMENT AND PUBLIC PARTICIPATION PROCESS

The City of Ekurhuleni Metropolitan Municipality is proposing the development of a 15ML reservoir, 2ML elevated tower, pump station and associated infrastructure to be located within Portion 107 of the Farm Spaarwater 171 (referred to as the project site). The project site is approximately 1.59ha in extent and falls under the jurisdiction of the City of Ekurhuleni Metropolitan Municipality. The water reservoir will be known as the Masetjaba Reservoir. The existing Masetjaba View Reservoir is located on the same property as the proposed project. Access to the project site can be obtained via the R550 regional road (also known as Springs Road) situated on the northern boundary of the project site.

The facility is proposed to include the following infrastructure:

- » 15ML Water Reservoir approximately 8m in height;
- » 2ML concrete water tower approximately 32m in height;
- » Pump Station;
- » Standby Generator;
- » Interconnecting pipework and chambers;
- » Storm water provisions; and
- » Access road approximately 170m in length.

A locality map is included with this notification letter (Appendix A).

BASIC ASSESSMENT PROCESS

The development of the Masetjaba Reservoir, Elevated Tower and associated infrastructure requires that an application for Environmental Authorisation (EA) be lodged with the Gauteng Department of Agricultural and Rural Development (GDARD), as the competent authority (CA). In terms of Section 24 and 24D of the National Environmental Management Act (No. 107 of 1998) (NEMA), as read with the Environmental Impact Assessment (EIA) Regulations, 2014, as amended, of GNR324; GNR325; GNR326 and GNR327, a Basic Assessment (BA) process is required to be undertaken in support of an application for EA for this proposed project.

Savannah Environmental (Pty) Ltd has been appointed as the independent Environmental Assessment Practitioner (EAP), responsible for undertaking the Basic Assessment (BA) and Public Participation process to identify and assess all potential environmental impacts associated with the project for the area as identified. The BA process will also recommend appropriate mitigation and management measures in an Environmental Management Programme (EMPr) for the project. As part of the BA process, Interested and/or Affected Parties (I&APs) will be actively involved through the public participation process.

The department and/or the organisation which you represent has been identified as a commenting authority for the proposed Masetjaba Reservoir and Elevated Tower facility. In this regard, please can you provide us with the name and contact details of the relevant Official at your department / organisation who we need to liaise with regarding this project. Attached for your perusal is a registration and comment form (attached as Appendix B) for registering the relevant Official/s from your Department / organisation. By registering on the project database, your Department / organisation will be kept informed of the BA process being undertaken for the project and will be provided with an opportunity to provide comment and input. A Basic Assessment Report is in the process of being drafted and you will be notified of the Report's availability.

Please do not hesitate to contact us should you require additional information and/or clarification regarding the project. Our team welcomes your participation and looks forward to your involvement throughout this process.

Kind regards



Nicolene Venter

Public Participation and Social Consultant

E-mail: publicprocess@savannahsa.com

Documents: Appendix A – Locality Map
Appendix B – Registration and Comment Form

Masetjaba Reservoir, Elevated Tower and Associated Infrastructure: Notification of Basic Assessment Process

Search

Forward

Assigned to:	Savannah Public Process	Date Sent:	22/01/2019 09:37
Teams:	Global	Project:	Masetjaba, Gauteng (SE2195)
From:	Savannah Public Process <publicprocess@savannahsa.com>		
To:	nicolene@savannahsa.com		
Cc:			
Bcc:	Wolsey Otto Barnard <wolsey.barnard@energy.gov.za>, Amanda Bester <wayleacr@telkom.co.za>, Victoria Bota <botav@nra.co.za>, Rens Botha <bothar@dws.gov.za>, Thoko Buthelezi <thokob@daff.gov.za>, Ilze Hayward <ilze.hayward@drdlr.gov.za>, Natasha Higgitt <nhiggitt@sahra.org.za>, Jacob Legadima <jacob.legadima@gauteng.gov.za>, Kate MacEwan <kate@iws-sa.co.za>, Simon Mafu <simon.mafu@gauteng.gov.za>, Louisa Magabane <louisa.magabane@gauteng.gov.za>, Nozizwe Makgalemele <nozizwe.makgalemele@drdlr.gov.za>, Zane Mannel <mannellz@sentech.co.za>, Loyiso Mkwana <loyiso.mkwana@gauteng.gov.za>, Erick Moletsane <erick.moletsane@gauteng.gov.za>, Wilna Moolman <moolmanw@dwa.gov.za>, Samantha Ralston-Paton <energy@birdlife.org.za>, Maphata Ramphele <maphata.ramphele@gauteng.gov.za>, Andrew Salomon <asalomon@sahra.org.za>, Leonard Shaw <shawls@telkom.co.za>, Lizell Stroh <strohl@caa.co.za>, Rina Taviv <rina.taviv@gauteng.gov.za>, Adrian Tiplady <atiplady@ska.ac.za>, Stanley Tshitwamulomoni <stanleyt@environment.gov.za>		
Subject:	Masetjaba Reservoir, Elevated Tower and Associated Infrastructure: Notification of Basic Assessment Process		
Body:	<p>Dear Stakeholder,</p> <p>The City of Ekurhuleni Metropolitan Municipality is proposing the development of a 15ML reservoir, 2ML elevated tower, pump station and associated infrastructure to be located within Portion 107 of the Farm Spaarwater 171 (referred to as the project site). The project site is approximately 1.59ha in extent and falls under the jurisdiction of the Ekurhuleni Metropolitan Municipality. The water reservoir will be known as the Masetjaba Reservoir. The existing Masetjaba View Reservoir is located on the same property as the proposed project. Access to the project site can be obtained via the R550 regional road (also known as Springs Road) situated on the northern boundary of the project site.</p> <p>Please refer to the attached Notification Letter for further information.</p> <p>A locality map and registration and comment form is also attached for your perusal.</p> <p>Kind regards,</p> <p>Nicolen Venter</p>		

SAWEA Award for Leading Environmental Consultant for Wind Projects in 2013 & 2015

Search

Show Plain Text

Attachments: [Masetjaba Reg&Comment Form.pdf](#)
[Masetjaba Reservoir-BA Notification Letter-OoS.pdf](#)
[Masetjaba Reservoir-Locality Map.pdf](#)

Activities

(0 - 0 of 0)

Subject	Status	Contact	Due Date	Assigned User
No Data				

Attachments

(1 - 3 of 3)

Subject	Contact	Last Modified	
Masetjaba Reg&Comment Form.pdf		22/01/2019 09:37	edit
Masetjaba Reservoir-BA Notification Letter-OoS.pdf		22/01/2019 09:37	edit
Masetjaba Reservoir-Locality Map.pdf		22/01/2019 09:37	edit

Accounts

Create

(0 - 0 of 0)

Account Name	Town/City	Phone
No Data		

Contacts

Create

(0 - 0 of 0)

Name	Organisation	Email
No Data		

Email Stakeholders

(1 - 10 of 29)

Sent to all Organs of State on project database

22 January 2019

Dear Stakeholder,

MASETJABA RESERVOIR, ELEVATED TOWER AND ASSOCIATED INFRASTRUCTURE, GAUTENG PROVINCE

NOTIFICATION OF BASIC ASSESSMENT AND PUBLIC PARTICIPATION PROCESS

The City of Ekurhuleni Metropolitan Municipality is proposing the development of a 15ML reservoir, 2ML elevated tower, pump station and associated infrastructure to be located within Portion 107 of the Farm Spaarwater 171 (referred to as the project site). The project site is approximately 1.59ha in extent and falls under the jurisdiction of the City of Ekurhuleni Metropolitan Municipality. The water reservoir will be known as the Masetjaba Reservoir. The existing Masetjaba View Reservoir is located on the same property as the proposed project. Access to the project site can be obtained via the R550 regional road (also known as Springs Road) situated on the northern boundary of the project site.

The facility is proposed to include the following infrastructure:

- » 15ML Water Reservoir approximately 8m in height;
- » 2ML concrete water tower approximately 32m in height;
- » Pump Station;
- » Standby Generator;
- » Interconnecting pipework and chambers;
- » Storm water provisions; and
- » Access road approximately 170m in length.

A locality map is included with this notification letter (Appendix A).

BASIC ASSESSMENT PROCESS

The development of the Masetjaba Reservoir, Elevated Tower and associated infrastructure requires that an application for Environmental Authorisation (EA) be lodged with the Gauteng Department of Agricultural and Rural Development (GDARD), as the competent authority (CA). In terms of Section 24 and 24D of the National Environmental Management Act (No. 107 of 1998) (NEMA), as read with the Environmental Impact Assessment (EIA) Regulations, 2014, as amended, of GNR324; GNR325; GNR326 and GNR327, a Basic Assessment (BA) process is required to be undertaken in support of an application for EA for this proposed project.

Savannah Environmental (Pty) Ltd has been appointed as the independent Environmental Assessment Practitioner (EAP), responsible for undertaking the Basic Assessment (BA) and Public Participation process to identify and assess all potential environmental impacts associated with the project for the area as identified. The BA process will also recommend appropriate mitigation and management measures in an Environmental Management Programme (EMPr) for the project. As part of the BA process, Interested and/or Affected Parties (I&APs) will be actively involved through the public participation process.

The department and/or the organisation which you represent has been identified as a commenting authority for the proposed Masetjaba Reservoir and Elevated Tower facility. In this regard, please can you provide us with the name and contact details of the relevant Official at your department / organisation who we need to liaise with regarding this project. Attached for your perusal is a registration and comment form (attached as Appendix B) for registering the relevant Official/s from your Department / organisation. By registering on the project database, your Department / organisation will be kept informed of the BA process being undertaken for the project and will be provided with an opportunity to provide comment and input. A Basic Assessment Report is in the process of being drafted and you will be notified of the Report's availability.

Please do not hesitate to contact us should you require additional information and/or clarification regarding the project. Our team welcomes your participation and looks forward to your involvement throughout this process.

Kind regards

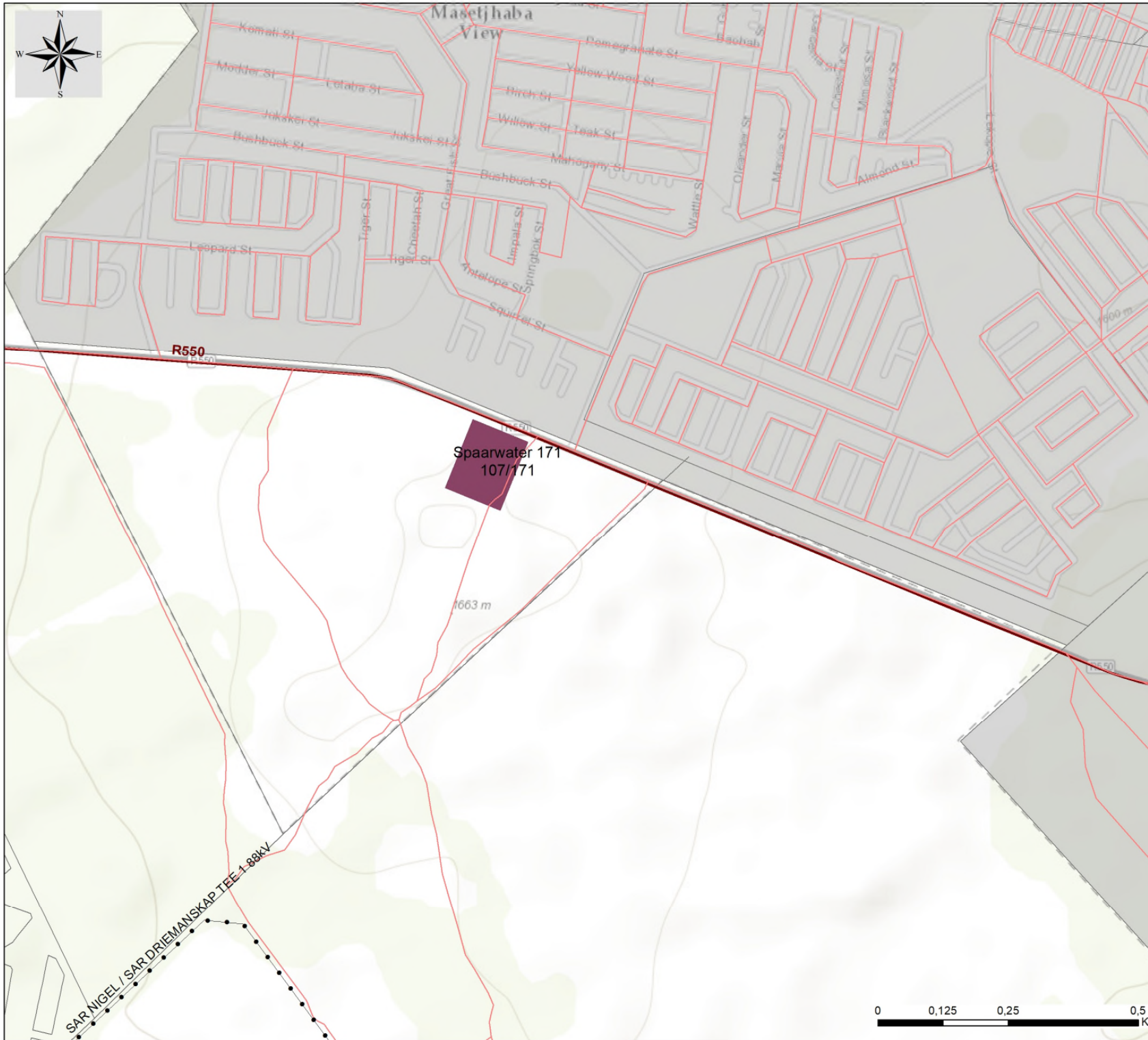


Nicolene Venter

Public Participation and Social Consultant

E-mail: publicprocess@savannahsa.com







Documents: Appendix A – Locality Map
Appendix B – Registration and Comment Form



Masetjaba Reservoir and Elevated Tower, Gauteng


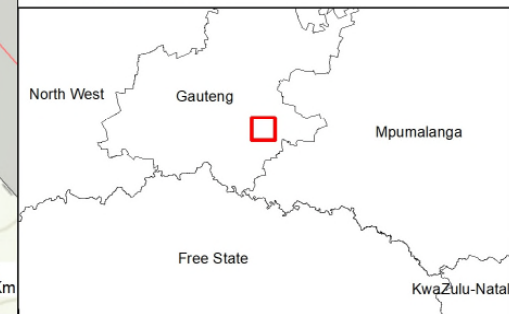
Locality Map

Legend

-  Existing Power Line
-  Minor Road
-  Regional Road
-  Project Site
-  Masetjaba View
-  Farm Portion



Scale: 1:7 004
 Projection: WGS 1984_LO29
 Clayville Plant_Locality Map_16.08.18



**BASIC ASSESSMENT (BA) AND PUBLIC PARTICIPATION PROCESS
MASETJABA RESERVOIR, ELEVATED TOWER AND ASSOCIATED
INFRASTRUCTURE, NIGEL, GAUTENG PROVINCE**

REGISTRATION AND COMMENTFORM

January 2019

Return completed reply form to: **Nicolene Venter at Savannah Environmental**

Fax: **086 684 0547** / Phone: **011 656 3237**

E-mail: **publicprocess@savannahsa.com**

Postal Address: **PO Box 148, Sunninghill, 2157**

Please provide your complete contact details:

Name & Surname:

--

Organisation & Designation:

--

Postal Address:

--

Telephone:

	Fax:	
--	------	--

Mobile:

--

E-mail:

--

Would you like to register as an interested and affected party (I&AP)? YES
(please tick the relevant box) NO

Note: You are required to register as an I&AP to receive further correspondence regarding the BA process for the project.

Please state your interest in the project (add additional pages if necessary):

--

Please list your comments regarding the project (add additional pages if necessary):

--

Please provide contact details of other persons who you regard as a potential interested or affected party:

Name & Surname:

--

Organisation & Designation:

--

Postal Address:

--

Telephone:

	Fax:	
--	------	--

Mobile:

--

E-mail:

--

Masetjaba Reservoir, Elevated Tower and Associated Infrastructure: Notification of Basic Assessment Process

Search

Forward

Assigned to:	Savannah Public Process	Date Sent:	23/01/2019 13:50
Teams:	Global	Project:	Masetjaba, Gauteng (SE2195)
From:	Savannah Public Process <publicprocess@savannahsa.com>		
To:	Noluthando Cembi <noluthando.cembi@gauteng.gov.za>, Tebogo Molokomme <tebogo.molokomme@gauteng.gov.za>		
Cc:	nicolene@savannahsa.com		
Bcc:			
Subject:	Masetjaba Reservoir, Elevated Tower and Associated Infrastructure: Notification of Basic Assessment Process		
Body:	<p>Dear Mr Molokomme,</p> <p>The City of Ekurhuleni Metropolitan Municipality is proposing the development of a 15ML reservoir, 2ML elevated tower, pump station and associated infrastructure to be located within Portion 107 of the Farm Spaarwater 171 (referred to as the project site). The project site is approximately 1.59ha in extent and falls under the jurisdiction of the Ekurhuleni Metropolitan Municipality. The water reservoir will be known as the Masetjaba Reservoir. The existing Masetjaba View Reservoir is located on the same property as the proposed project. Access to the project site can be obtained via the R550 regional road (also known as Springs Road) situated on the northern boundary of the project site.</p> <p>Please refer to the attached Notification Letter for further information.</p> <p>A locality map and registration and comment form is also attached for your perusal.</p> <p>Kind regards,</p> <p>Nicolene Venter</p> <p>Public Participation and Social Consultant Savannah Environmental (Pty) Ltd Tel: +27 (0)11 656 3237 Fax: +27 (0)86 684 0547</p> <p><i>SAWEA Award for Leading Environmental Consultant for Wind Projects in 2013 & 2015</i></p> <p><input type="checkbox"/> Show Plain Text</p>		
Attachments:	Masetjaba Reg&Comment Form.pdf Masetjaba Reservoir-BA Notification Letter-PHRAG.pdf Masetjaba Reservoir-Locality Map.pdf		

Projects Organisations Stakeholders Calendar Emails more

Save

Subject	Status	Contact	Due Date	Assigned User	Search
No Data					

Attachments

Subject	Contact	Last Modified	
(1 - 3 of 3)			
Masetjaba Reg&Comment Form.pdf		23/01/2019 13:50	edit <input type="text"/>
Masetjaba Reservoir-BA Notification Letter-PHRAG.pdf		23/01/2019 13:50	edit <input type="text"/>
Masetjaba Reservoir-Locality Map.pdf		23/01/2019 13:50	edit <input type="text"/>

Accounts

Account Name	Town/City	Phone
No Data		

Contacts

Name	Organisation	Email
No Data		

Email Stakeholders

Name	Organisation	Email	
(1 - 3 of 3)			
Noluthando Cembi	Provincial Heritage Resources Authority Gauteng (PHRAG)	noluthando.cembi@gauteng.gov.za	edit
Tebogo Molokomme	Provincial Heritage Resources Authority Gauteng (PHRAG)	Tebogo.Molokomme@gauteng.gov.za	edit
Nicolene Venter		nicolene@savannahsa.com	edit

Users

Projects

Search

Create						(1 - 1 of 1)		
Name	Assigned To	Start Date:	End Date:					
Masetjaba, Gauteng (SE2195)	Savannah Admin	18/01/2019	18/06/2019				edit	

Print Back to top

23 January 2019

Mr Tebogo Molokomme
Heritage Officer
Provincial Heritage Resources Authority Gauteng

Per e-mail: Tebogo.molokomme@gauteng.gov.za / noluthando.cembi@gauteng.gov.za

Dear Mr Molokomme,

MASETJABA RESERVOIR, ELEVATED TOWER AND ASSOCIATED INFRASTRUCTURE, GAUTENG PROVINCE

NOTIFICATION OF BASIC ASSESSMENT AND PUBLIC PARTICIPATION PROCESS

The City of Ekurhuleni Metropolitan Municipality is proposing the development of a 15ML reservoir, 2ML elevated tower, pump station and associated infrastructure to be located within Portion 107 of the Farm Spaarwater 171 (referred to as the project site). The project site is approximately 1.59ha in extent and falls under the jurisdiction of the City of Ekurhuleni Metropolitan Municipality. The water reservoir will be known as the Masetjaba Reservoir. The existing Masetjaba View Reservoir is located on the same property as the proposed project. Access to the project site can be obtained via the R550 regional road (also known as Springs Road) situated on the northern boundary of the project site.

The facility is proposed to include the following infrastructure:

- » 15ML Water Reservoir approximately 8m in height;
- » 2ML concrete water tower approximately 32m in height;
- » Pump Station;
- » Standby Generator;
- » Interconnecting pipework and chambers;
- » Storm water provisions; and
- » Access road approximately 170m in length.

A locality map is included with this notification letter (Appendix A).

BASIC ASSESSMENT PROCESS

The development of the Masetjaba Reservoir, Elevated Tower and associated infrastructure requires that an application for Environmental Authorisation (EA) be lodged with the Gauteng Department of Agricultural and Rural Development (GDARD), as the competent authority (CA). In terms of Section 24 and 24D of the National Environmental Management Act (No. 107 of 1998) (NEMA), as read with the Environmental Impact Assessment (EIA) Regulations, 2014, as amended, of GNR324; GNR325; GNR326 and GNR327, a Basic Assessment (BA) process is required to be undertaken in support of an application for EA for this proposed project.

Savannah Environmental (Pty) Ltd has been appointed as the independent Environmental Assessment Practitioner (EAP), responsible for undertaking the Basic Assessment (BA) and Public Participation process to identify and assess all potential environmental impacts associated with the project for the area as identified. The BA process will also recommend appropriate mitigation and management measures in an Environmental Management Programme (EMPr) for the project. As part of the BA process, Interested and/or Affected Parties (I&APs) will be actively involved through the public participation process.

MOTIVATION FOR NOT UNDERTAKING A HERITAGE IMPACT ASSESSMENT

The project site is located within a low palaeontological sensitivity area according to the PalaeoSensitivity Map available on SAHRIS and therefore no Palaeontological Impact Assessment is required to be undertaken. A protocol for finds will however be included in the Basic Assessment Report.

The project site is also located within an area that is partially disturbed by already existing infrastructure (i.e. Masetjaba View Reservoir and the associated access road). In terms of the requirements included in Section 38(1) of the National Heritage Resources Act (Act No 25 of 1999) the development does not trigger any of the thresholds included. The table below provides a comparative summary of the legislative thresholds included in Section 38(1) and the project components associated with the development.

Section 38(1) Thresholds/trigger	Does the development trigger?	Description
Construction of a road, wall, power line, pipeline, canal or other linear form of development or barrier exceeding 300 m in length.	No	The Masetjaba Reservoir and elevated tower will require the development of an internal water pipework approximately 245m in length. A new access road is required to be constructed and will be approximately 170m in length. Not the pipeline or the access road will exceed the barrier of 300m in length.
Construction of a bridge or similar structure exceeding 50 m in length.	No	No bridge or similar infrastructure is proposed.

Development or activity which will change the character of the site -	No	The project site has been disturbed by the existing reservoir and associated access road. Therefore, the development will not change the character of the site.
a) Development exceeding 5000 m ²	No	The development will have a development footprint of less than 4000m ² which is less than the trigger included in the legislation.
b) Development involving three or more erven or sub divisions	No	Only one erf will be affected by the development.
c) Development involving more than 3 erven or sub divisions that have been consolidated in the past 5 years	No	The affected erf has not been consolidated in the past 5 years and the development will not change the character of the site.
Re-zoning of site exceeding 10 000 m ²	No	No re-zoning exceeding 10 000m ² will take place.
Any other development category, public open space, squares, parks or recreational grounds	No	No other development category is associated with the development or will be affected by the development.

Therefore, considering the proposed location of the development within a site that has already been disturbed by similar infrastructure, the characteristics of the project components and the thresholds included in Section 38(1) of the National Heritage Resources Act (Act No 25 of 1999) it can be concluded that a Heritage Impact Assessment is not triggered and therefore not required for the development of the project.

The department and/or the organisation which you represent has been identified as a commenting authority for the proposed Masetjaba Reservoir, Elevated Tower and associated infrastructure. In this regard, please can you provide us with the name and contact details of the relevant Official at your department / organisation who we need to liaise with regarding this project. Attached for your perusal is a registration and comment form (attached as Appendix B) for registering the relevant Official/s from your Department / organisation. By registering on the project database, your Department / organisation will be kept informed of the BA process being undertaken for the project and will be provided with an opportunity to provide comment and input. A Basic Assessment Report is in the process of being drafted and you will be notified of the Report's availability.

Please do not hesitate to contact us should you require additional information and/or clarification regarding the project. Our team welcomes your participation and looks forward to your involvement throughout this process.

Kind regards



Nicolene Venter

Public Participation and Social Consultant

E-mail: publicprocess@savannahsa.com

Documents: Appendix A – Locality Map

Appendix B – Registration and Comment Form

BASIC ASSESSMENT PROCESS NOTIFICATION TO
LANDOWNERS

Masetjaba Reservoir, Elevated Tower and Associated Infrastructure: Notification of Basic Assessment Process

Search

Forward

Assigned to: Savannah Public Process Date Sent: 22/01/2019 09:49

Teams: Global Project: Masetjaba, Gauteng (SE2195)

From: Savannah Public Process <publicprocess@savannahsa.com>

To: [REDACTED]

Cc: nicolene@savannahsa.com

Bcc:

Subject: Masetjaba Reservoir, Elevated Tower and Associated Infrastructure: Notification of Basic Assessment Process

Body: Property: Spaarwater 171, Portion 18

Registered as: Plaaslike Oorgangsrraad van Groter Nigel

Property Owner: City of Ekurhuleni Metropolitan Municipality

Dear Mr Masilo,

The City of Ekurhuleni Metropolitan Municipality is proposing the development of a 15ML reservoir, 2ML elevated tower, pump station and associated infrastructure to be located within Portion 107 of the Farm Spaarwater 171 (referred to as the project site). The project site is approximately 1.59ha in extent and falls under the jurisdiction of the Ekurhuleni Metropolitan Municipality. The water reservoir will be known as the Masetjaba Reservoir. The existing Masetjaba View Reservoir is located on the same property as the proposed project. Access to the project site can be obtained via the R550 regional road (also known as Springs Road) situated on the northern boundary of the project site.

Please refer to the attached Notification Letter sent to you as representative of City of Ekurhuleni for further information.

A locality map and registration and comment form is also attached for your perusal.

Kind regards,

Nicolene Veneer

Public Participation and Social Consultant | Savannah Environmental (Pty) Ltd

Tel: +27 (0)11 656 3237 | Fax: +27 (0)86 684 0547

SAWEA Award for Leading Environmental Consultant for Wind Projects in 2013 & 2015

Projects Organisations Stakeholders Calendar Emails more

Save




[Masetjaba Reservoir-BA Notification Letter-LOs.pdf](#)
[Masetjaba Reservoir-Locality Map.pdf](#)

Search

Activities

(0 - 0 of 0)				
Subject	Status	Contact	Due Date	Assigned User
No Data				

Attachments

(1 - 3 of 3)			
Subject	Contact	Last Modified	
 Masetjaba Reg&Comment Form.pdf		22/01/2019 09:49	edit
 Masetjaba Reservoir-BA Notification Letter-LOs.pdf		22/01/2019 09:49	edit
 Masetjaba Reservoir-Locality Map.pdf		22/01/2019 09:49	edit

Accounts

(0 - 0 of 0)		
Account Name	Town/City	Phone
No Data		

Contacts

(0 - 0 of 0)		
Name	Organisation	Email
No Data		

Email Stakeholders

(1 - 2 of 2)		
Name	Organisation	Email
Letlhogile Masilo	Ekurhuleni Metropolitan Municipality	letlhogile.masilo@ekurhuleni.gov.za
Nicolene Venter		nicolene@savannahsa.com

Name ↕	User Name ↕	Email ↕	Phone ↕	Search
No Data				

Projects

<input type="button" value="Create"/>				
Name ↕	Assigned To	Start Date: ↕	End Date: ↕	
Masetjaba, Gauteng (SE2195)	Savannah Admin	18/01/2019	18/06/2019	<input type="button" value="edit"/>

Print Back to top

22 January 2019

Dear Landowner,

MASETJABA RESERVOIR, ELEVATED TOWER AND ASSOCIATED INFRASTRUCTURE, GAUTENG PROVINCE

NOTIFICATION OF BASIC ASSESSMENT and PUBLIC PARTICIPATION PROCESS

The City of Ekurhuleni Metropolitan Municipality is proposing the development of a 15ML reservoir, 2ML elevated tower, pump station and associated infrastructure to be located within Portion 107 of the Farm Spaarwater 171 (referred to as the project site). The project site is approximately 1.59ha in extent and falls under the jurisdiction of the City of Ekurhuleni Metropolitan Municipality. The water reservoir will be known as the Masetjaba Reservoir. The existing Masetjaba View Reservoir is located on the same property as the proposed project. Access to the project site can be obtained via the R550 regional road (also known as Springs Road) situated on the northern boundary of the project site.

The facility is proposed to include the following infrastructure:

- » 15ML Water Reservoir approximately 8m in height;
- » 2ML concrete water tower approximately 32m in height;
- » Pump Station;
- » Standby Generator;
- » Interconnecting pipework and chambers;
- » Storm water provisions; and
- » Access road approximately 170m in length.

A locality map is included with this notification letter (Appendix A).

BASIC ASSESSMENT PROCESS

The development of the Masetjaba Reservoir, Elevated Tower and associated infrastructure requires that an application for Environmental Authorisation (EA) be lodged with the Gauteng Department of Agricultural and Rural Development (GDARD), as the competent authority (CA). In terms of Section 24 and 24D of the National Environmental Management Act (No. 107 of 1998) (NEMA), as read with the Environmental Impact Assessment (EIA) Regulations, 2014, as amended, of GNR324; GNR325; GNR326 and GNR327, a Basic Assessment (BA) process is required to be undertaken in support of an application for EA for this proposed project.

Savannah Environmental (Pty) Ltd has been appointed as the independent Environmental Assessment Practitioner (EAP), responsible for undertaking the Basic Assessment (BA) and Public Participation process to identify and assess all potential environmental impacts associated with the project for the area as identified. The BA process will also recommend appropriate mitigation and management measures in an Environmental Management Programme (EMPr) for the project. As part of the BA process, Interested and/or Affected Parties (I&APs) will be actively involved through the public participation process.

You and/or the organisation, which you represent, has been identified as a directly affected or adjacent property owner that could be impacted by the proposed development. The EIA Regulations require that the owner or person in control of the land as well as occupiers of the affected and adjacent properties, which could be impacted by the project, are informed of the environmental assessment process in writing. In this regard, please could you kindly inform any other persons (tenants, employees, farm managers, workers etc.) residing on your property of this Basic Assessment process. Should you or any other occupier of your property have an interest in this project, please register yourselves as an Interested and Affected Parties (I&APs) by completing and returning the attached stakeholder registration/comment form (attached as Appendix B). By registering on the project database, you will be kept informed of the BA process being undertaken for the project and will be provided with an opportunity to provide comment and input. A Basic Assessment Report is in the process of being drafted and you will be notified of the Report's availability.

Please do not hesitate to contact us should you require additional information and/or clarification regarding the project. Our team welcomes your participation and looks forward to your involvement throughout this process.

Kind regards

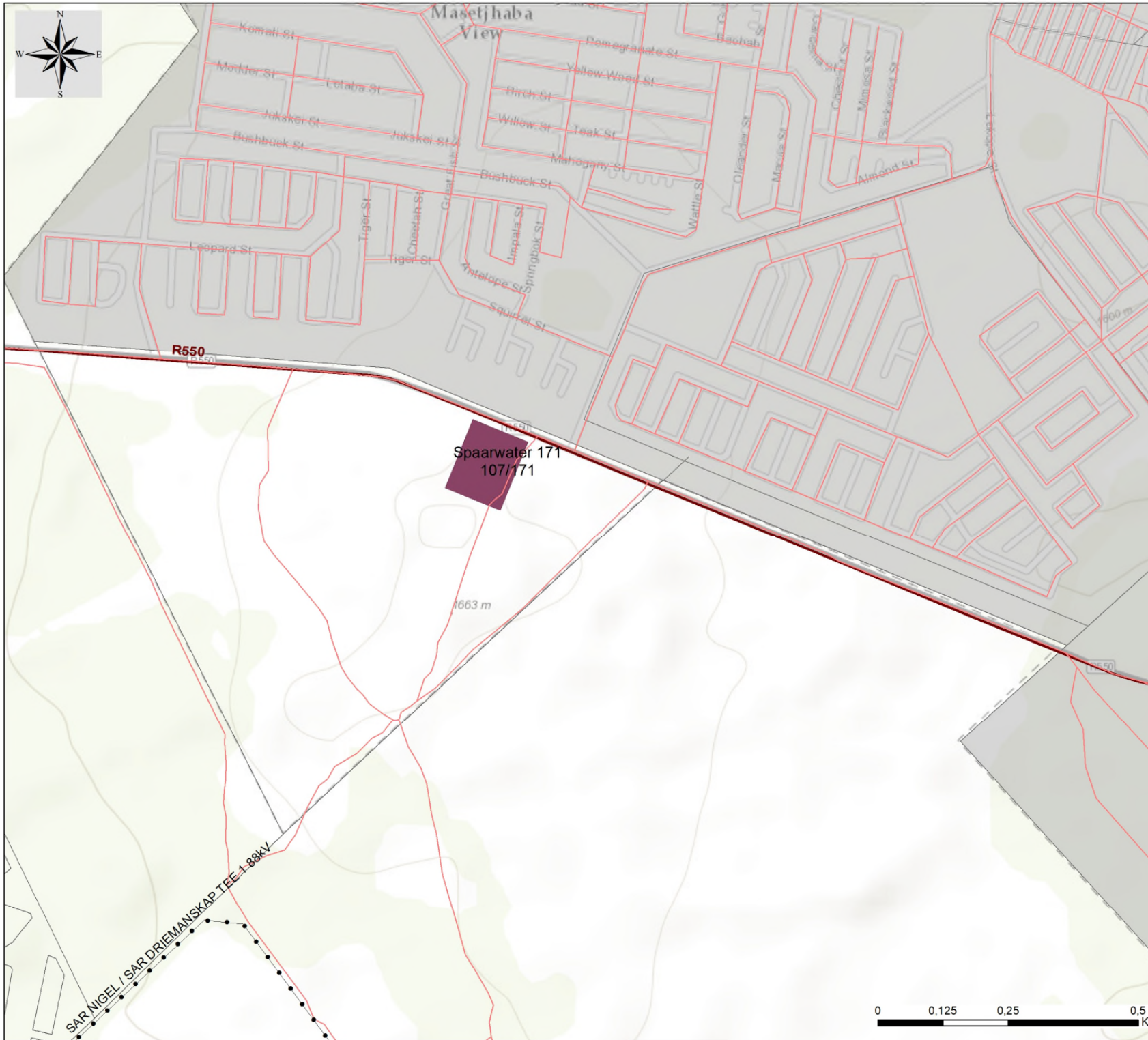


Nicolene Venter

Public Participation and Social Consultant

E-mail: publicprocess@savannahsa.com







Documents: Appendix A – Locality Map
Appendix B – Registration and Comment Form



Masetjaba Reservoir and Elevated Tower, Gauteng


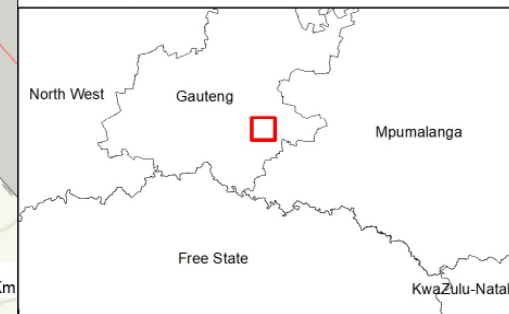
Locality Map

Legend

-  Existing Power Line
-  Minor Road
-  Regional Road
-  Project Site
-  Masetjaba View
-  Farm Portion



Scale: 1:7 004
 Projection: WGS 1984_LO29
 Clayville Plant_Locality Map_16.08.18



**BASIC ASSESSMENT (BA) AND PUBLIC PARTICIPATION PROCESS
MASETJABA RESERVOIR, ELEVATED TOWER AND ASSOCIATED
INFRASTRUCTURE, NIGEL, GAUTENG PROVINCE**

REGISTRATION AND COMMENTFORM

January 2019

Return completed reply form to: **Nicolene Venter** at **Savannah Environmental**

Fax: **086 684 0547** / Phone: **011 656 3237**

E-mail: **publicprocess@savannahsa.com**

Postal Address: **PO Box 148, Sunninghill, 2157**

Please provide your complete contact details:

Name & Surname:

--

Organisation & Designation:

--

Postal Address:

--

Telephone:

	Fax:	
--	------	--

Mobile:

--

E-mail:

--

Would you like to register as an interested and affected party (I&AP)? YES
(please tick the relevant box) NO

Note: You are required to register as an I&AP to receive further correspondence regarding the BA process for the project.

Please state your interest in the project (add additional pages if necessary):

--

Please list your comments regarding the project (add additional pages if necessary):

--

Please provide contact details of other persons who you regard as a potential interested or affected party:

Name & Surname:

--

Organisation & Designation:

--

Postal Address:

--

Telephone:

	Fax:	
--	------	--

Mobile:

--

E-mail:

--

BASIC ASSESSMENT PROCESS NOTIFICATION TO
INTERESTED AND AFFECTED PARTIES

Masetjaba Reservoir, Elevated Tower and Associated Infrastructure: Notification of Basic Assessment Process

Search

Forward

Assigned to: Savannah Public Process	Date Sent: 22/01/2019 09:55
Teams: Global	Project: Masetjaba, Gauteng (SE2195)
From: Savannah Public Process <publicprocess@savannahsa.com>	
To: Moatlhodi <moatlhodimhf@gmail.com>	
Cc: nicolene@savannahsa.com	
Bcc:	
Subject: Masetjaba Reservoir, Elevated Tower and Associated Infrastructure: Notification of Basic Assessment Process	

Body: Dear Mr Moatlhodi,

The City of Ekurhuleni Metropolitan Municipality is proposing the development of a 15ML reservoir, 2ML elevated tower, pump station and associated infrastructure to be located within Portion 107 of the Farm Spaarwater 171 (referred to as the project site). The project site is approximately 1.59ha in extent and falls under the jurisdiction of the Ekurhuleni Metropolitan Municipality. The water reservoir will be known as the Masetjaba Reservoir. The existing Masetjaba View Reservoir is located on the same property as the proposed project. Access to the project site can be obtained via the R550 regional road (also known as Springs Road) situated on the northern boundary of the project site.

Please refer to the attached Notification Letter for further information.

A locality map and registration and comment form is also attached for your perusal.

Kind regards,

Rozanne Els

Public Participation Co-ordinator | Savannah Environmental (Pty) Ltd

Tel: +27 (0)11 656 3237 | Fax: +27 (0)86 684 0547

SAWEA Award for Leading Environmental Consultant for Wind Projects in 2013 & 2015




Show Plain Text

Search

Activities

(0 - 0 of 0)				
Subject	Status	Contact	Due Date	Assigned User
No Data				

Attachments

(1 - 3 of 3)			
Subject	Contact	Last Modified	
 Masetjaba Reg&Comment Form.pdf		22/01/2019 09:55	<input type="text" value="edit"/>
 Masetjaba Reservoir-BA Notification Letter-I&APs.pdf		22/01/2019 09:55	<input type="text" value="edit"/>
 Masetjaba Reservoir-Locality Map.pdf		22/01/2019 09:55	<input type="text" value="edit"/>

Accounts

(0 - 0 of 0)		
Account Name	Town/City	Phone
No Data		

Contacts

(0 - 0 of 0)		
Name	Organisation	Email
No Data		

Email Stakeholders

(1 - 2 of 2)		
Name	Organisation	Email
Moathodi		moathodimhf@gmail.com <input type="text" value="edit"/>
Nicolene Venter		nicolene@savannahsa.com <input type="text" value="edit"/>

Users

Projects

Search

<input type="text" value="Create"/>			
Name	Assigned To	Start Date:	End Date:
Masetjaba, Gauteng (SE2195)	Savannah Admin	18/01/2019	18/06/2019
			<input type="text" value="edit"/>

Print Back to top

Sent to all registered I&APs on
project database

22 January 2019

Dear Interested and Affected Party

MASETJABA RESERVOIR, ELEVATED TOWER AND ASSOCIATED INFRASTRUCTURE, GAUTENG PROVINCE

NOTIFICATION OF BASIC ASSESSMENT AND PUBLIC PARTICIPATION PROCESS

The City of Ekurhuleni Metropolitan Municipality is proposing the development of a 15ML reservoir, 2ML elevated tower, pump station and associated infrastructure to be located within Portion 107 of the Farm Spaarwater 171 (referred to as the project site). The project site is approximately 1.59ha in extent and falls under the jurisdiction of the City of Ekurhuleni Metropolitan Municipality. The water reservoir will be known as the Masetjaba Reservoir. The existing Masetjaba View Reservoir is located on the same property as the proposed project. Access to the project site can be obtained via the R550 regional road (also known as Springs Road) situated on the northern boundary of the project site.

The facility is proposed to include the following infrastructure:

- » 15ML Water Reservoir approximately 8m in height;
- » 2ML concrete water tower approximately 32m in height;
- » Pump Station;
- » Standby Generator;
- » Interconnecting pipework and chambers;
- » Storm water provisions; and
- » Access road approximately 170m in length.

A locality map is included with this notification letter (Appendix A).

BASIC ASSESSMENT PROCESS

The development of the Masetjaba Reservoir, Elevated Tower and associated infrastructure requires that an application for Environmental Authorisation (EA) be lodged with the Gauteng Department of Agricultural and Rural Development (GDARD), as the competent authority (CA). In terms of Section 24 and 24D of the National Environmental Management Act (No. 107 of 1998) (NEMA), as read with the Environmental Impact Assessment (EIA) Regulations, 2014, as amended, of GNR324; GNR325; GNR326 and GNR327, a Basic Assessment (BA) process is required to be undertaken in support of an application for EA for this proposed project.

Savannah Environmental (Pty) Ltd has been appointed as the independent Environmental Assessment Practitioner (EAP), responsible for undertaking the Basic Assessment (BA) and Public Participation process to identify and assess all potential environmental impacts associated with the project for the area as identified. The BA process will also recommend appropriate mitigation and management measures in an Environmental Management Programme (EMPr) for the project. As part of the BA process, Interested and/or Affected Parties (I&APs) will be actively involved through the public participation process.

You and/or the organisation, which you represent, has been identified as an I&AP for the Masetjaba Reservoir and Elevated Tower Facility. Should you have an interest in the project, please register yourself as an I&AP by completing and returning the attached stakeholder registration/comment form (attached as Appendix B). By registering on the project database, you will be kept informed of the BA process being undertaken for the project and will be provided with an opportunity to provide comment and input. A Basic Assessment Report is in the process of being drafted and you will be notified of the Report's availability.

Please do not hesitate to contact us should you require additional information and/or clarification regarding the project. Our team welcomes your participation and looks forward to your involvement throughout this process.

Kind regards

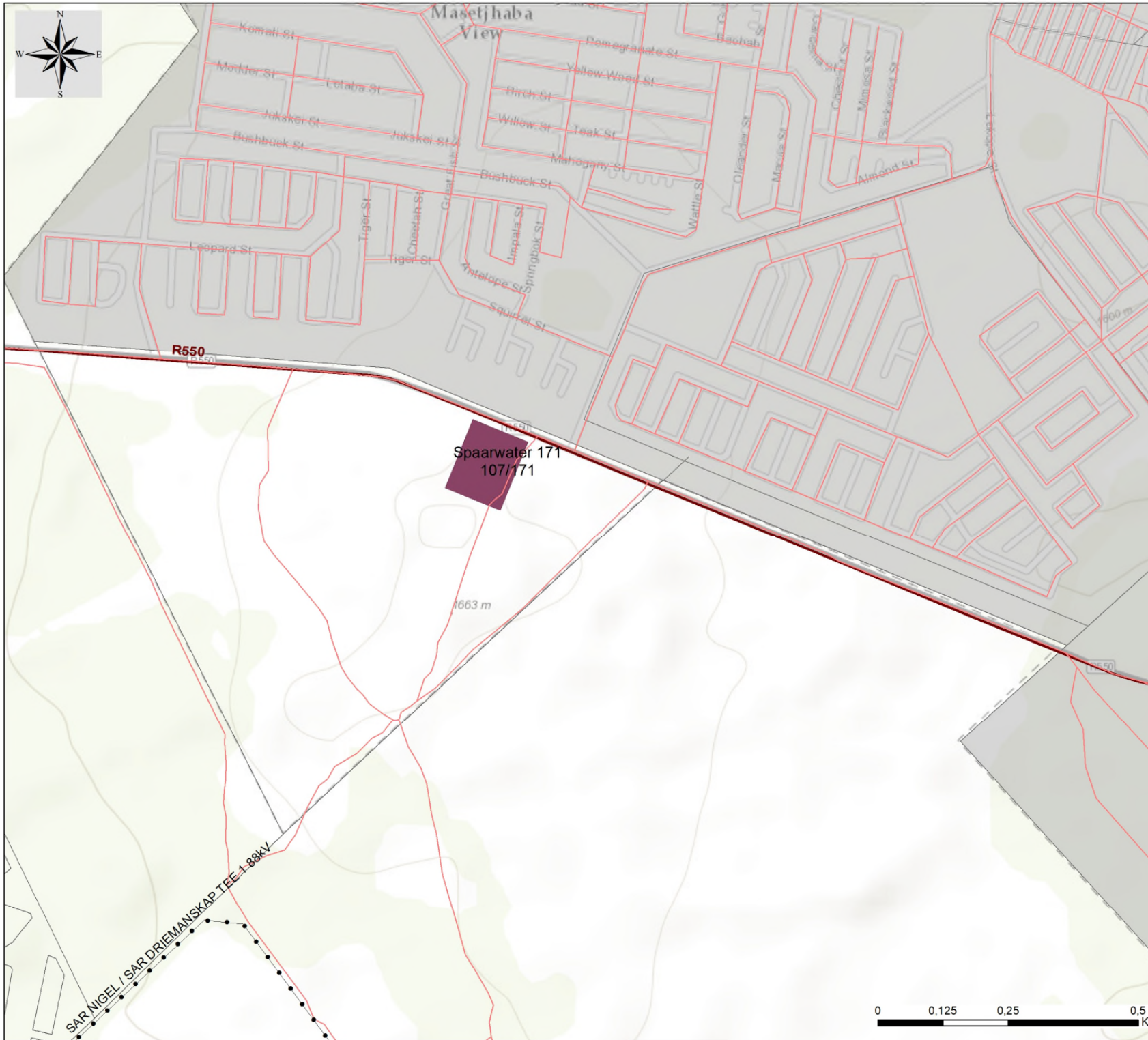


Nicolene Venter

Public Participation and Social Consultant

E-mail: publicprocess@savannahsa.com







Documents: Appendix A – Locality Map
Appendix B – Registration and Comment Form



Masetjaba Reservoir and Elevated Tower, Gauteng


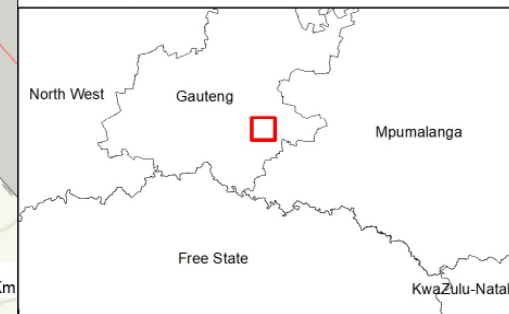
Locality Map

Legend

-  Existing Power Line
-  Minor Road
-  Regional Road
-  Project Site
-  Masetjaba View
-  Farm Portion



Scale: 1:7 004
 Projection: WGS 1984_LO29
 Clayville Plant_Locality Map_16.08.18



**BASIC ASSESSMENT (BA) AND PUBLIC PARTICIPATION PROCESS
MASETJABA RESERVOIR, ELEVATED TOWER AND ASSOCIATED
INFRASTRUCTURE, NIGEL, GAUTENG PROVINCE**

REGISTRATION AND COMMENTFORM

January 2019

Return completed reply form to: **Nicolene Venter** at **Savannah Environmental**

Fax: **086 684 0547** / Phone: **011 656 3237**

E-mail: **publicprocess@savannahsa.com**

Postal Address: **PO Box 148, Sunninghill, 2157**

Please provide your complete contact details:

Name & Surname:

--

Organisation & Designation:

--

Postal Address:

--

Telephone:

	Fax:	
--	------	--

Mobile:

--

E-mail:

--

Would you like to register as an interested and affected party (I&AP)? YES
(please tick the relevant box) NO

Note: You are required to register as an I&AP to receive further correspondence regarding the BA process for the project.

Please state your interest in the project (add additional pages if necessary):

--

Please list your comments regarding the project (add additional pages if necessary):

--

Please provide contact details of other persons who you regard as a potential interested or affected party:

Name & Surname:

--

Organisation & Designation:

--

Postal Address:

--

Telephone:

	Fax:	
--	------	--

Mobile:

--

E-mail:

--

BASIC ASSESSMENT REPORT AVAILABLE FOR REVIEW
AND COMMENT NOTIFICATION
ORGANS OF STATE

NOTIFICATION OF BASIC ASSESSMENT REPORT FOR
REVIEW AND COMMENTS

INTERESTED AND AFFECTED PARTIES

(To be included in the Final Basic Assessment Report)