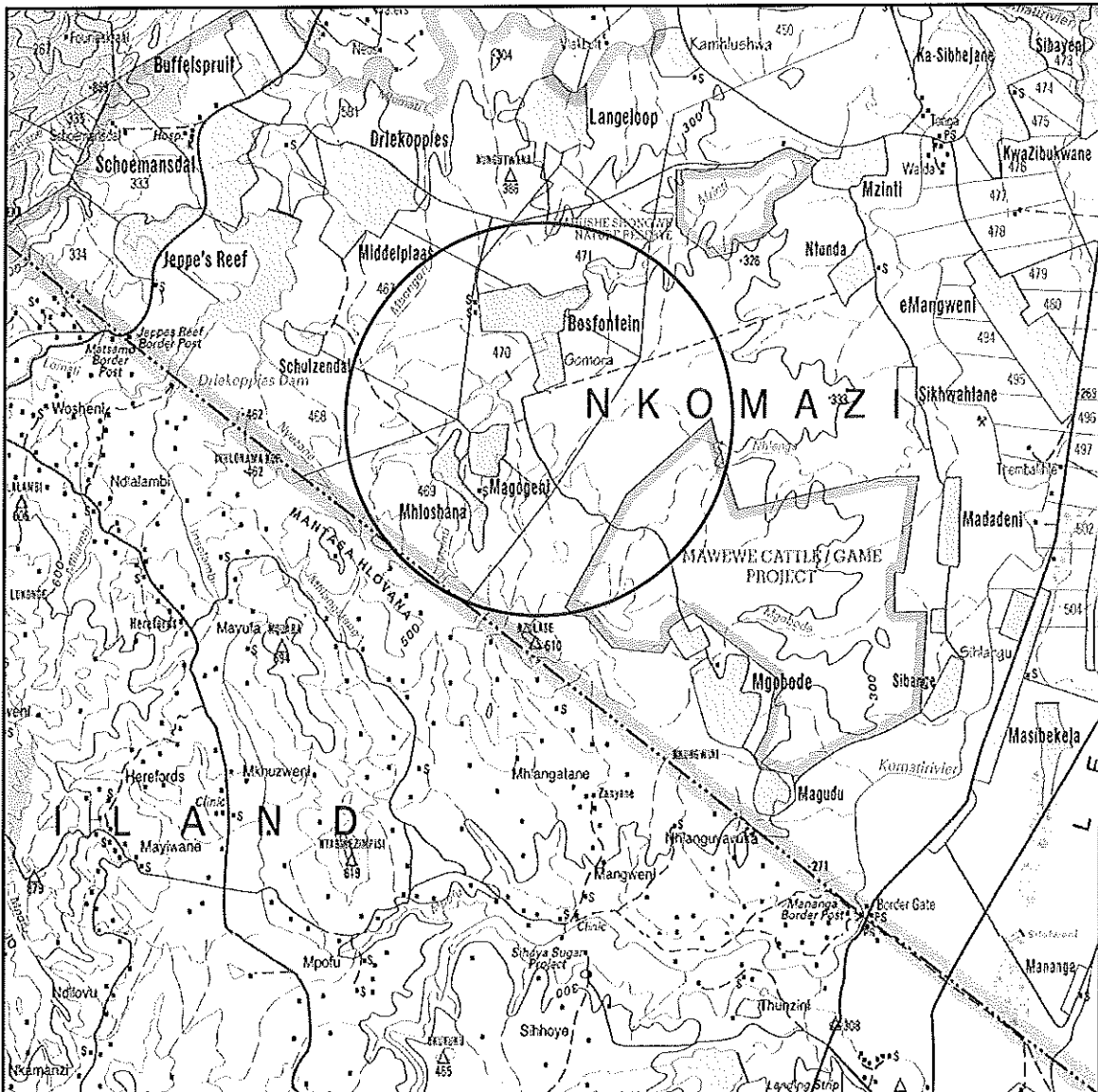


LOCALITY PLAN



Disclaimer
Geographic Mapping Nelspruit
are not responsible for any errors
in external datasets displayed on this map.

SCALE 1:250 000

Information from official maps reproduced under Government printers copyright authority No. 4138 of 28/03/1969



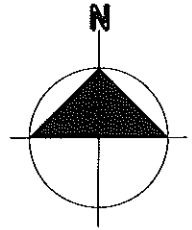
Northern Region
Land Development

P.O.Box 1567
Nelspruit 1200
Tel 013 -755 9617
Fax 013 -755 9660

Feeder:	NKOMAZI/LANGERLOOP 22KV	Surveyor:	Nomsa
Customer:	Mhlosheni Mobile Telephone	Geographic mapping:	Jo-Anne Cronje
Project No:	KKM126280471	Date compiled:	02/09/2014
Length of line:	0.525km	Revised by:	
Portion of map no:	2530	Revision date:	
Page:	1 of 3		

(Medium Order Accuracy ±10m)

COORDINATE SYSTEM:LO84/31



Old nr: NKK432/2/4/3
New nr: BSZ368/4/3

Old nr: NKK432/2/4/4
New nr: BSZ368/4/4
Angle: 177°13'49"
34m
BSZ368/4/5

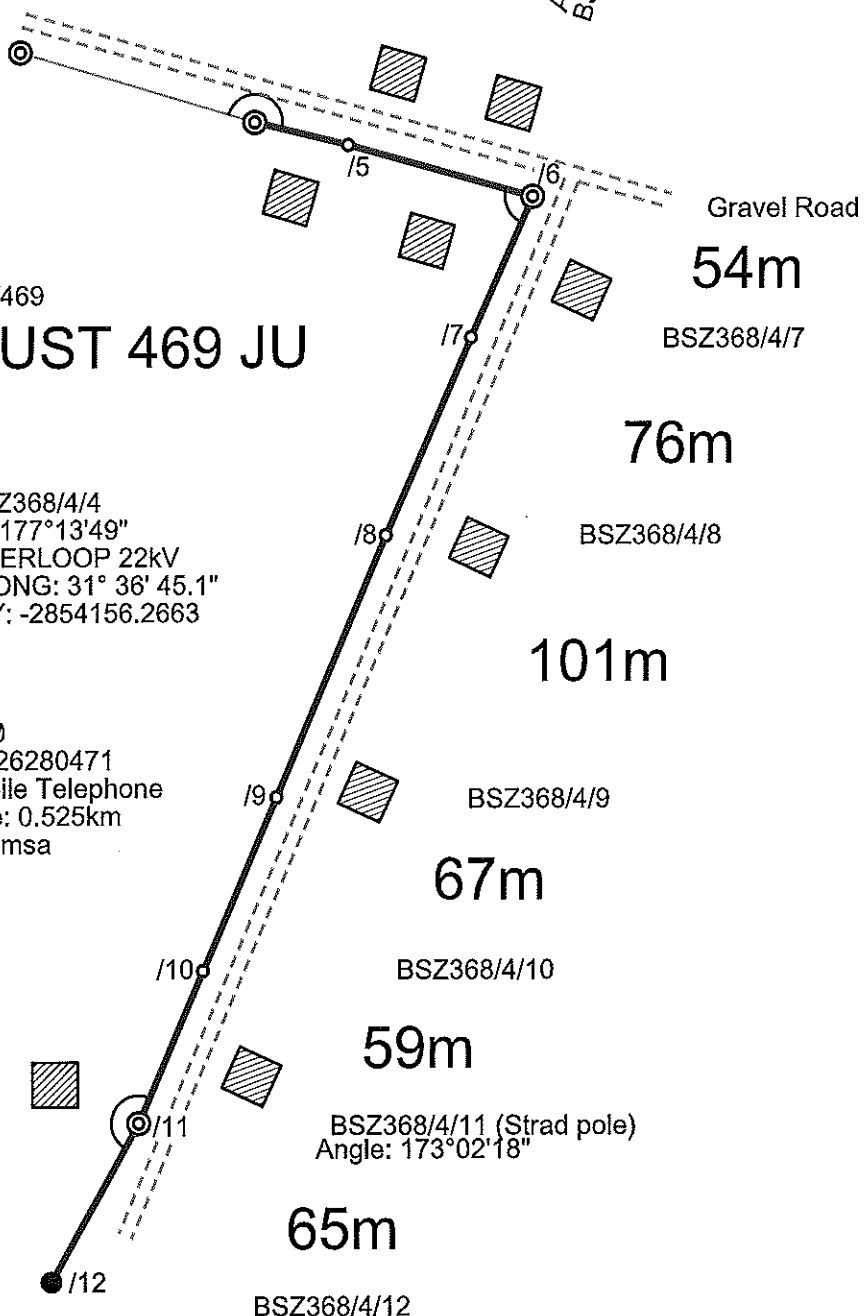
69m

Angle: 81°7'57"
BSZ368/4/6

R/469
JEPPE RUST 469 JU

Pole no: BSZ368/4/4
Tee off angle: 177°13'49"
NKOMAZI/LANGERLOOP 22kV
LAT: -25° 47' 38.4", LONG: 31° 36' 45.1"
WX: 61430.6152 WY: -2854156.2663

25kVA 3Ø
Project no: KKM126280471
Name: Mhlosheni Mobile Telephone
Total Length of line: 0.525km
Surveyor: Nomsa



Gravel Road

54m

BSZ368/4/7

76m

BSZ368/4/8

101m

BSZ368/4/9

67m

BSZ368/4/10

59m

BSZ368/4/11 (Strad pole)
Angle: 173°02'18"

65m

BSZ368/4/12

Vodacom Tower

NOTE: RED PEGS on site
indicate structure position.

PLEASE NOTE:
No protected trees/plants may be cut/trimmed/removed
unless the applicable tree permit is issued and handed
to the construction contractor.