

HEAD OFFICE

FILE NO. ....9/a/003/a2.....

\*

*This file is part of the  
consolidated National  
Monuments Council filing  
system implemented on  
1 May 1990*

\*

For previous correspondence see

Old File No. ....3/k/Gra/a29.....



Inkomstehoof	Head of Revenue	Begroting Estimate 1989/90	Maand Maart Month of March		Totaal 1 April tot 31 Maart Total 1 April to 31 March	
			1990	1989	1990	1989
		R	R	R	R	R
Doeane- en aksynsregte:	Customs and excise duties:					
Doeanereg .....	Customs duty .....	2 129 000 000	174 314 702	201 396 679	2 193 751 156	2 465 968 227
Aksynsreg .....	Excise duty .....	2 616 000 000	243 687 827	184 291 602	2 641 442 187	2 349 262 902
Bobelasting .....	Surcharge .....	1 300 000 000	207 147 294	202 418 813	2 628 354 195	1 875 599 279
Diverse .....	Miscellaneous .....	129 200 000	25 413 157	8 366 961	215 356 932	176 662 545
Brandstofheffing .....	Fuel levy .....	3 700 000 000	285 202 156	274 949 316	3 908 976 490	2 457 641 847
Gewone Heffing .....	Ordinary Levy .....	—	8 242 559	—	69 628 518	—
	R	9 874 200 000	944 007 695	871 423 371	11 654 179 478	9 325 134 800
<i>Min:</i>	<i>Less:</i>					
Bedrag tot krediet van Sentrale Inkomstefonds .....	Amount to the credit of Central Revenue Fund .....	394 200 000	37 313 000	32 850 000	447 800 000	394 200 000
Betalings ingevolge Doeane-unie- ooreenkomste .....	Payments in terms of Customs Union Agreements .....	2 160 000 000	41 287 000	—	2 402 457 000	1 961 198 461
Totaal: Doeane- en aksynsregte .....	Total: Customs and excise duties .....	R 7 320 000 000	865 407 695	838 573 371	8 803 922 478	6 969 736 339
	R	55 068 000 000	6 037 642 073	5 540 113 317	65 583 866 677	48 671 446 028
Suid-Afrikaanse Ontwikkelings- trustfonds .....	South African Development Trust Fund .....	60 000 000	4 909 891	35 692 139	54 045 341	67 567 199
Fonds vir Sorghumbiervorsing .....	Sorghum Beer Research Fund .....	1 200 000	—	—	—	2 980 822
Toe wysings uit brandstofheffing:	Allocations from fuel levy:					
Oliebesoedlingsfonds .....	Oil Pollution Fund .....	4 000 000	—	—	—	—
Suidwes-Afrika .....	South West Africa .....	130 000 000	—	—	—	—
TBVC-lande .....	TBVC Countries .....	137 000 000	—	—	—	—
	R	332 200 000	4 909 891	35 692 139	54 045 341	70 548 021
	R	55 400 200 000	6 042 551 964	5 575 805 456	65 637 912 018	48 741 994 049
<i>Inkomsterekening: Volksraad</i>	<i>Revenue Account: House of Assembly</i>					
Binnelandse inkomste .....	Inland revenue .....	106 091 000	146 069 357	3 343 701	325 511 440	112 858 766
<i>Inkomsterekening: Raad van Verteenwoordigers</i>	<i>Revenue Account: House of Representatives</i>					
Binnelandse inkomste .....	Inland revenue .....	20 200 000	3 383 984	1 525 269	27 324 105	25 270 923
<i>Inkomsterekening: Raad van Afgevaardigdes</i>	<i>Revenue Account: House of Delegates</i>					
Binnelandse inkomste .....	Inland revenue .....	2 991 000	1 235 105	786 674	5 471 678	4 837 317
	R	129 282 000	150 688 446	5 655 644	358 307 223	142 967 006
Groototaal .....	Grandtotal .....	R 55 529 482 000	6 193 240 410	5 581 461 100	65 996 219 241	48 884 961 055
Rekonsiliasie met opgaaf gepubliseer by Goewermentskennisgewing 907 in Staatskoerant van 27 April 1990:	Reconciliation with statement published by Government Notice 907 in Govern- ment Gazette of 27 April 1990:					
Te veel oorgegdra, 31 Maart 1989 .....	Overremitted, 31 March 1989 .....	—	—	—	(104 713 577)	—
In Transit/Te veel oorgegdra, 28 Februarie 1990 .....	In Transit/Overremitted, 28 February 1990 .....	—	(62 290 566)	—	—	—
Invorderings soos hierbo .....	Collections as above .....	—	6 193 240 410	—	65 996 219 241	—
	R	—	6 130 949 844	—	65 891 505 664	—
In Transit/Te veel oorgegdra, 31 Maart 1990 In Transit Inkomsterekening: Admini- strasies .....	In Transit/Overremitted, 31 March 1990 .. In Transit Revenue Account: Admini- strations .....	—	(127 607 845)	—	(127 607 845)	—
In Skatkisrekening ontvang .....	Received into Exchequer Account .....	—	(29 356 420)	—	(207 618 777)	—
	R	—	5 973 985 579	—	65 556 279 042	—

## DEPARTEMENT VAN NASIONALE OPVOEDING

No. 1849

10 Augustus 1990

### WET OP NASIONALE GEDENKWAARDIG- HEDE, No. 28 VAN 1969

#### INTREKKING VAN GOEWERMENTS- KENNISGEWING No. 576 VAN 1990

Kragtens die bevoegdheid my verleen by artikel 10 (2) (b) van die Wet op Nasionale Gedenkwaardighede, 1969 (Wet No. 28 van 1969), trek ek, Eugene Louw, Minister van Nasionale Opvoeding, hierby Goewermentskennisgewing No. 576 van 23 Maart 1990, waarby die volgende eiendomme tot nasionale gedenkwaardighede verklaar is, in sy geheel in:

Transportakte T5667/1896, gedateer 24 November 1896;

Transportakte T35942/1886, gedateer 11 September 1886;

Kroongrondbrief 57/1958, gedateer 26 Augustus 1958;

Transportakte T403/1899, gedateer 23 Januarie 1899;

Transportakte T11365/1921, gedateer 2 Desember 1921;

## DEPARTMENT OF NATIONAL EDUCATION

No. 1849

10 August 1990

### NATIONAL MONUMENTS ACT, No. 28 OF 1969

#### WITHDRAWAL OF GOVERNMENT NOTICE No. 576 OF 1990

By virtue of the powers vested in me by section 10 (2) (b) of the National Monuments Act, 1969 (Act No. 28 of 1969), I, Eugene Louw, Minister of National Education, hereby withdraw in its entirety Government Notice No. 576 of 23 March 1990, whereby the following properties were declared national monuments:

Deed of Transfer T5667/1896, dated 24 November 1896;

Deed of Transfer T35942/1886, dated 11 September 1886;

Crown Grant 57/1958, dated 26 August 1958;

Deed of Transfer T403/1899, dated 23 January 1899;

Deed of Transfer T11365/1921, dated 2 December 1921;

Transportakte T6063/1897, gedateer 19 Junie 1897;  
 Transportakte 606/1974, gedateer 13 Mei 1974;  
 Kroongrondbrief 4714/1884, gedateer 19 November 1884;  
 Transportakte 23316/1880, gedateer 26 Junie 1880;  
 Transportakte T18034/1982, gedateer 14 September 1982;  
 Transportakte T36519/1989, gedateer 17 Augustus 1989;  
 Staatstoekenning: Ladybrand 79, gedateer 30 Desember 1882;  
 Staatstoekenning: Ladybrand 80, gedateer 25 Januarie 1883;  
 Kroongrondbrief 10/1908, gedateer 21 April 1908 (endossement bl. 2);  
 Transportakte 5286/1943, gedateer 7 Mei 1943 (endossement bl. 3);  
 Transportakte 5453/1935, gedateer 3 Julie 1935 (endossement bl. 3);  
 Transportakte T7333/1979, gedateer 1 Maart 1979;  
 Vrypagtoekenning 4-7/1835, gedateer 31 Desember 1835;  
 Transportakte 2741/1905, gedateer 15 Desember 1905.

E. LOUW,  
 Minister van Nasionale Opvoeding.

Deed of Transfer T6063/1897, dated 19 June 1897;  
 Deed of Transfer 606/1974, dated 13 May 1974;  
 Crown Grant 4714/1884, dated 19 November 1884;  
 Deed of Transfer 23316/1880, dated 26 June 1880;  
 Deed of Transfer T18034/1982, dated 14 September 1982;  
 Deed of Transfer T36519/1989, dated 17 August 1989;  
 Government Grant: Ladybrand 79, dated 30 December 1882;  
 Government Grant: Ladybrand 80, dated 25 January 1883;  
 Crown Grant 10/1908, dated 21 April 1908 (endorsement p. 2);  
 Deed of Transfer 5286/1943, dated 7 May 1943 (endorsement p. 3);  
 Deed of Transfer 5453/1935, dated 3 July 1935 (endorsement p. 3);  
 Deed of Transfer T7333/1979, dated 1 March 1979;  
 Freehold Grant 4-7/1835, dated 31 December 1835;  
 Deed of Transfer 2741/1905, dated 15 December 1905.

E. LOUW,  
 Minister of National Education.

No. 1850 10 Augustus 1990

WET OP NASIONALE GEDENKWAARDIGHEDE, No. 28 VAN 1969

VERKLARING VAN EIENDOMME TOT NASIONALE GEDENKWAARDIGHEDE

Kragtens die bevoegdheid my verleen by artikel 10 (1) van die Wet op Nasionale Gedenkwaardighede, 1969 (Wet No. 28 van 1969), verklaar ek, Eugene Louw, Minister van Nasionale Opvoeding, hierby die eiendomme in die Bylae hiervan volledig beskryf, tot nasionale gedenkwaardighede.

BYLAE

1. DIE SOGENAAMDE DE VOLKSSTEM-GEBOU, GELEË IN PRETORIUSSTRAAT, PRETORIA

*Beskrywing:*

Die sogenaamde De Volksstem-gebou, geleë op 'n gedeelte van die restant van Erf 456, in Pretoriusstraat, in die stad Pretoria, provinsie Transvaal.

Transportakte T5667/1896, gedateer 24 November 1896.

2. DIE HISTORIESE GEWELHUIS, GELEË OP DIE HOEK VAN VICTORIA- EN REITZSTRAAT, TE SOMERSET-WES

*Beskrywing:*

Die historiese gewelhuys, geleë op 'n gedeelte van die restant van Erf 730, Somerset-Wes, in die munisipaliteit Somerset-Wes, afdeling Stellenbosch.

Transportakte T35942/1986, gedateer 11 September 1986.

No. 1850 10 August 1990

NATIONAL MONUMENTS ACT, No. 28 OF 1969

DECLARATION OF PROPERTIES TO BE NATIONAL MONUMENTS

By virtue of the powers vested in me by section 10 (1) of the National Monuments Act, 1969 (Act No. 28 of 1969), I, Eugene Louw, Minister of National Education, hereby declare the properties as fully described in the Schedule hereto to be national monuments.

SCHEDULE

1. THE SO-CALLED DE VOLKSSTEM BUILDING, SITUATED IN PRETORIUS STREET, PRETORIA

*Description:*

The so-called De Volksstem building, situated on a portion of the remainder of Erf 456, in Pretorius Street, in the City of Pretoria, Province of the Transvaal.

Deed of Transfer T5667/1896, dated at 24 November 1896.

2. THE HISTORIC GABLED HOUSE SITUATED ON THE CORNER OF VICTORIA AND REITZ STREETS, AT SOMERSET WEST

*Description:*

The historic gabled house, situated on a portion of the remainder of Erf 730, Somerset West, in the Municipality of Somerset West, Division of Stellenbosch.

Deed of Transfer T35942/1986, dated 11 September 1986.

**3. DIE OU SENDINGKERKGEBOU, TESAME MET DIE AANGRENSENDE KLOKTORING, OP DIE PLAAS RIETFONTEIN, AFDELING GORDONIA**

*Beskrywing:*

Die ou Sendingkerkgebou, tesame met die aangrensende kloktoring, geleë op 'n gedeelte van Gedeelte 3 van die plaas Rietfontein, in die afdeling Gordonia, provinsie die Kaap die Goeie Hoop.

Kroongrondbrief 57/1958, gedateer 26 Augustus 1958.

**4. DIE FASADES VAN DIE OORSPRONKLIKE GEBOU VAN DIE SOGENAAMDE MUIR COLLEGE BOYS' PRIMARY SCHOOL, GELEË OP DIE HOEK VAN PARKLAAN EN CANNONSTRAAT, UITENHAGE, TESAME MET DIE HISTORIESE EDWARD VII-POSBUS OP DIE SKOOLTERREIN**

*Beskrywing:*

Die fasades van die oorspronklike gebou van die sogenaamde Muir College Boys' Primary School met die front na Parklaan en Cannonstraat, tesame met die historiese Edward VII-posbus op die skoolterrein, geleë op gedeeltes van ondergenoemde erwe:

(a) Sekere stuk eiendomsgrond, nou bekend as College Hill, geleë in die dorp Uitenhage (nou bekend as Erf 5459, Uitenhage); en

(b) sekere stuk eiendomsgrond, geleë in die munisipaliteit en afdeling Uitenhage, synde Perseel B2, gedeelte van die restant van Perseel B van Erf 1 (nou bekend as Erf 5455, Uitenhage).

Transportaktes T403/1899, gedateer 23 Januarie 1899, en T11365/1921, gedateer 2 Desember 1921.

**5. DIE EIENDOM, TESAME MET DIE OU LANDDROSKANTOORGEBOU DAAROP, GELEË OP DIE HOEK VAN PRETORIUS-EN CAMPBELLSTRAAT, BARKLY-WES**

*Beskrywing:*

Die eiendom, tesame met die ou Landdroskantoorgebou daarop, beskryf as volg:

(a) Sekere stuk vrypaggrond, synde Perseel 20, geleë in die dorp Barkly (nou bekend as Erf 349, Barkly-Wes), en groot 324 (driehonderd vier-en-twintig) vierkante meter; en

(b) sekere stuk vrypaggrond, synde Perseel 19, geleë in die dorp Barkly (nou bekend as Erf 350, Barkly-Wes), en groot 782 (sewehonderd twee-en-tagtig) vierkante meter.

Transportakte T6063/1897, gedateer 19 Junie 1897.

**6. DIE EIENDOM, TESAME MET DIE KIMBERLEY REGIMENT-DRILSAAL DAAROP, GELEË IN PARKWEG, KIMBERLEY**

*Beskrywing:*

Die eiendom, tesame met die Kimberley Regiment-drilsaal daarop, beskryf as volg:

(a) Sekere Erf 13435, 'n gedeelte van Erf 3612, Kimberley, geleë in die munisipaliteit en administratiewe distrik, Kimberley, en groot 7 032 (seweduisend twee-en-dertig) vierkante meter;

**3. THE OLD MISSION CHURCH BUILDING, TOGETHER WITH THE ADJACENT BELL TOWER, ON THE FARM RIETFONTEIN, DIVISION OF GORDONIA**

*Description:*

The old Mission Church building, together with the adjacent bell tower, situated on a portion of Portion 3 of the farm Rietfontein, in the Division of Gordonia, Province of the Cape of Good Hope.

Crown Grant 57/1958, dated 26 August 1958.

**4. THE FACADES OF THE ORIGINAL BUILDING OF THE SO-CALLED MUIR COLLEGE BOYS' PRIMARY SCHOOL, SITUATED ON THE CORNER OF PARK AVENUE AND CANNON STREET, UITENHAGE, TOGETHER WITH THE HISTORIC EDWARD VII POST-BOX ON THE SCHOOL GROUNDS**

*Description:*

The facades of the original building of the so-called Muir College Boys' Primary School, which fronts on Park Avenue and Cannon Street, together with the historic Edward VII post-box on the school grounds, situated on portions of the undermentioned erven:

(a) Certain piece of freehold land, now known as College Hill, situated in the Town of Uitenhage (now known as Erf 5459, Uitenhage); and

(b) certain piece of freehold land, situated in the Municipality and Division of Uitenhage, being Lot B2, part of the remainder of Lot B of Erf 1 (now known as Erf 5455, Uitenhage).

Deeds of Transfer T403/1899, dated 23 January 1899, and T11365/1921, dated 2 December 1921.

**5. THE PROPERTY, TOGETHER WITH THE OLD MAGISTRATE'S COURT BUILDING THEREON, SITUATED ON THE CORNER OF PRETORIUS AND CAMPBELL STREETS, BARKLY WEST**

*Description:*

The property, together with the old Magistrate's Court building thereon, described as follows:

(a) Certain piece of freehold land, being Lot 20, situated in the Township of Barkly (now known as Erf 349, Barkly West), in extent 324 (three hundred and twenty-four) square metres; and

(b) certain piece of land, being Lot 19, situated in the Township of Barkly (now known as Erf 350, Barkly West), in extent 782 (seven hundred and eighty-two) square metres.

Deed of Transfer T6063/1897, dated 19 June 1897.

**6. THE PROPERTY, TOGETHER WITH THE KIMBERLEY REGIMENT DRILL HALL THEREON, SITUATED IN PARK ROAD, KIMBERLEY**

*Description:*

The property, together with the Kimberley Regiment Drill Hall thereon, described as follows:

(a) Certain Erf 13435, a portion of Erf 3612, Kimberley, situated in the Municipality and Administrative District of Kimberley, in extent 7 032 (seven thousand and thirty-two) square metres;

(b) sekere Erf 13436, 'n gedeelte van Erf 1, Kimberley, geleë in die munisipaliteit en administratiewe distrik Kimberley, en groot 3 232 (drieduisend tweehonderd twee-en-derdig) vierkante meter; en

(c) sekere Erf 3620, Kimberley, geleë in die munisipaliteit van die stad Kimberley, afdeling Kimberley, en groot 40 (veertig) vierkante meter.

Transportakte 606/1974, gedateer 13 Mei 1974.

7. DIE OORSPRONKLIEKE SKOOLGEBOU VAN DIE SOUTH INDIAN SCHOOL, TESAME MET DIE AANBOUINGS, GELEË OP DIE HOEK VAN BALCOMB- EN REYNOLDSTRAAT, STANGER

*Beskrywing:*

Die oorspronklike skoolgebou van die South Indian School, tesame met die aanbouings, geleë op gedeeltes van Erwe 249-258 (voorheen bekend as Persele 1-10), in die dorpsgebied Stanger, County Victoria, provinsie Natal.

Kroongrondbrief 4714/1884, gedateer 19 November 1884.

8. DIE OORSPRONKLIEKE ARGIEFGEBOU, GELEË OP DIE HOEK VAN ELIZABETH- EN MALTGRAAFSTRAAT, BLOEMFONTEIN

*Beskrywing:*

Die oorspronklike argiefgebou, tesame met drie meter grond aan albei sykante, 1,5 meter aan die agterkant en die gedeelte grond aan die voorkant van die gebou tot aan en begrens deur Elizabethstraat, geleë op 'n sekere stuk grond nou bekend as Erf 1928, Bloemfontein.

Transportakte 23316/1880, gedateer 26 Junie 1880.

9. DIE EIENDOM, TESAME MET DIE SOGENAAMDE LEEUHUIS DAAROP, GELEË TE ROBERTSLAAN 20, KENSINGTON, JOHANNESBURG

*Beskrywing:*

Die eiendom, tesame met die sogenaamde Leeuhuis daarop, beskryf as volg:

(a) Perseel 294, Kensington-dorp, Registrasieafdeling IR, Transvaal, en groot 495 (vierhonderd vyf-en-negentig) vierkante meter;

(b) Perseel 296, Kensington-dorp, Registrasieafdeling IR, Transvaal, en groot 495 (vierhonderd vyf-en-negentig) vierkante meter; en

(c) Perseel 298, Kensington-dorp, Registrasieafdeling IR, Transvaal, en groot 495 (vierhonderd vyf-en-negentig) vierkante meter.

Transportakte T18034/1982, gedateer 14 September 1982.

(b) certain Erf 13436, a portion of Erf 1, Kimberley, situated in the Municipality and Administrative District of Kimberley, in extent 3 232 (three thousand two hundred and thirty-two) square metres; and

(c) certain Erf 3620, Kimberley, situated in the Municipality of the City of Kimberley, Division of Kimberley, in extent 40 (forty) square metres.

Deed of Transfer 606/1974, dated 13 May 1974.

7. THE ORIGINAL SCHOOL BUILDING OF THE SOUTH INDIAN SCHOOL, TOGETHER WITH ITS ANNEXURES, SITUATED ON THE CORNER OF BALCOMB AND REYNOLD STREETS, STANGER

*Description:*

The original school building of the South Indian School, together with its annexures, situated on portions of Erven 249-258 (formerly known as Lots 1-10), in the Township of Stanger, County of Victoria, Province of Natal.

Crown Grant 4714/1884, dated 19 November 1884.

8. THE ORIGINAL ARCHIVES BUILDING, SITUATED ON THE CORNER OF ELIZABETH AND MALTGRAAF STREETS, BLOEMFONTEIN

*Description:*

The original archives building, together with three metres of land on both sides, 1,5 metres at the rear and that portion of land in front of the building up to and bordered by Elizabeth Street, situated on a certain piece of land now known as Erf 1928, Bloemfontein.

Deed of Transfer 23316/1880, dated 26 June 1880.

9. THE PROPERTY, TOGETHER WITH THE SO-CALLED LEEUHUIS THEREON, SITUATED AT 20 ROBERTS AVENUE, KENSINGTON, JOHANNESBURG

*Description:*

The property, together with the so-called Leeuhuis thereon, described as follows:

(a) Lot 294, Kensington Township, Registration Division IR, Transvaal, in extent 495 (four hundred and ninety-five) square metres;

(b) Lot 296, Kensington Township, Registration Division IR, Transvaal, in extent 495 (four hundred and ninety-five) square metres; and

(c) Lot 298, Kensington Township, Registration Division IR, Transvaal, in extent 495 (four hundred and ninety-five) square metres.

Deed of Transfer T18034/1982, dated 14 September 1982.

10. DIE EIENDOM, TESAME MET DIE WOONHUIS DAAROP, GELEË TE DURRISSTRAAT 29, FOREST TOWN, JOHANNESBURG

*Beskrywing:*

Die eiendom, tesame met die woonhuis daarop, beskryf as volg:

(a) Erf 54, Forest Town-dorp, Registrasieafdeling IR, Transvaal, en groot 495 (vierhonderd vyf-en-negentig) vierkante meter; en

(b) Erf 55, Forest Town-dorp, Registrasieafdeling IR, Transvaal, en groot 495 (vierhonderd vyf-en-negentig) vierkante meter.

Transportakte T36519/1989, gedateer 17 Augustus 1989.

11. (a) DIE OU LANDDROSKANTOOR, GELEË OP DIE HOEK VAN KERK- EN PIET RETIEFSTRAAT, TE LADYBRAND

*Beskrywing:*

Die ou landdroskantoorgebou, geleë op sekere Erf 79, in die dorp Ladybrand, distrik Ladybrand, provinsie die Oranje-Vrystaat.

Staatstoekenning: Ladybrand 79, gedateer 30 Desember 1882.

(b) DIE OU POLISIESTASIE, GELEË OP DIE HOEK VAN PIET RETIEF- EN JOUBERTSTRAAT, TE LADYBRAND

*Beskrywing:*

Die ou polisiestasie, tesame met 'n strook grond van 3 meter voor die gebou, geleë op sekere Erf 80, in die dorp Ladybrand, distrik Ladybrand, provinsie die Oranje-Vrystaat.

Staatstoekenning: Ladybrand 80, gedateer 25 Januarie 1883.

12. DIE OU MILITÊRE GEBOUEKOMPLEKS, BESTAANDE UIT DIE OU MILITÊRE HOSPITAALGEBOU, DIE OU DROSTDY-BARAKKE, DIE OU DROSTDYLOSIE EN DIE OU ROYAL ENGINEERS-GEBOU, GELEË OP DIE RHODES-UNIVERSITEITSKAMPUS, IN GRAHAMSTAD

*Beskrywing:*

Die ou militêre gebouekompleks, bestaande uit die ou Militêre Hospitaalgebou, die ou Drostdybarakke, die ou Drostdylosie en die ou Royal Engineers-gebou, geleë op gedeeltes van die volgende erwe:

(a) Sekere stuk grond, synde 'n gedeelte van die Rhodes-universiteitsterrein (nou bekend as Erf 3227, Grahamstad), geleë in die stad Grahamstad, afdeling Albany.

Kroongrondbrief 10/1908, gedateer 21 April 1908 (endossement bl. 2)

(b) Sekere vrypaggrond, synde gedeelte van Perseel 6 van die Drostdy Militêre Reserwe (nou bekend as die Restant van Erf 3205, Grahamstad), geleë in die munisipaliteit van die stad Grahamstad, afdeling Albany.

Transportakte 5286/1943, gedateer 7 Mei 1943 (endossement bl. 3).

10. THE PROPERTY, TOGETHER WITH THE DWELLING THEREON, SITUATED AT 29 DURRIS STREET, FOREST TOWN, JOHANNESBURG

*Description:*

The property, together with the dwelling thereon, described as follows:

(a) Erf 54, Forest Town Township, Registration Division IR, Transvaal, in extent 495 (four hundred and ninety-five) square metres; and

(b) Erf 55, Forest Town Township, Registration Division IR, Transvaal, in extent 495 (four hundred and ninety-five) square metres.

Deed of Transfer T36519/1989, dated 17 August 1989.

11. (a) THE OLD MAGISTRATE'S COURT, SITUATED ON THE CORNER OF CHURCH AND PIET RETIEF STREETS, AT LADYBRAND

*Description:*

The old magistrate's court building, situated on certain Erf 79 in the Town of Ladybrand, District of Ladybrand, Province of the Orange Free State.

Government Grant: Ladybrand 79, dated 30 December 1882.

(b) THE OLD POLICE STATION, SITUATED ON THE CORNER OF PIET RETIEF AND JOUBERT STREETS, AT LADYBRAND

*Description:*

The old police station, together with a 3 metre strip of land in front of the building, situated on certain Erf 80 in the Town of Ladybrand, District of Ladybrand, Province of the Orange Free State.

Government Grant: Ladybrand 80, dated 25 January 1883.

12. THE MILITARY BUILDING COMPLEX, CONSISTING OF THE OLD MILITARY HOSPITAL BUILDING, THE OLD DROSTDY BARRACKS, THE OLD DROSTDY LODGE AND THE OLD ROYAL ENGINEERS BUILDING, SITUATED ON THE RHODES UNIVERSITY CAMPUS, IN GRAHAMSTOWN

*Description:*

The old military building complex, consisting of the old Military Hospital building, the old Drostdy barracks, the old Drostdy lodge and the old Royal Engineers building, situated on portions of the following erven:

(a) Certain piece of land, being a portion of the Rhodes University site (now known as Erf 3227, Grahamstown), situated in the City of Grahamstown, Division of Albany.

Crown Grant 10/1908, dated 21 April 1908 (endorsement p. 2).

(b) Certain freehold land, being part of Lot 6 of the Drostdy Military Reserve (now known as Erf 3205, Grahamstown) situated in the Municipality of the City of Grahamstown, Division of Albany.

Deed of Transfer 5286/1943, dated 7 May 1943 (endorsement p. 3).



(c) Sekere stuk vrypaggrond, synde die restant van Erf 6 van die onderverdeelde grond bekend as die Drostdy Militêre Reserwe (nou bekend as die Restant van Erf 3206, Grahamstad), geleë in die munisipaliteit van die stad Grahamstad, afdeling Albany.

Transportakte 5453/1935, gedateer 3 Julie 1935 (endorsement bl. 3).

(d) Restant van Erf 3176, Grahamstad, geleë in die munisipaliteit Grahamstad, administratiewe distrik Albany.

Transportakte T7333/1979, gedateer 1 Maart 1979.

13. DIE VYF HISTORIESE GRAFKELDERS VAN J. F. DE WET, O. J. TRUTER, J. MEYER, VON LANDSBERG EN J. G. LETTERSTEDT DREYER, ASOOK DIE FAMILIEGRAFTE VAN MARIA KOOPMANS-DE WET EN GEORGE McCALL THEAL, GELEË IN DIE TUIN VAN HERINNERING VAN DIE OU NEDERDUITSE GEREFORMEERDE BEGRAAFPLAAS, TE WYNBERG, KAAPSTAD

*Beskrywing:*

Die vyf historiese grafkelders van J. F. de Wet, O. J. Truter, J. Meyer, Von Landsberg en J. G. Letterstedt Dreyer, asook die familiegrafte van Maria Koopmans-De Wet en George McCall Theal, geleë in die Tuin van Herinnering van die ou Nederduitse Gereformeerde Begraafplaas, synde Erf 6653, Wynberg, stad Kaapstad, provinsie van Kaap die Goeie Hoop.

Vrypagtoekenning 4-7/1835, gedateer 31 Desember 1835.

14. DIE OU PENTRICH (UMZINDUZI)-SPOORWEGSTASIE (1906), GELEË TE WOODSWEG, PIETERMARITZBURG

*Beskrywing:*

Die ou Pentrich (Umzinduzi)-spoorwegstasie, geleë op 'n gedeelte van sekere stuk grond, bekend as Perseel N.G.R. van Perseel 198 (nou bekend as die Restant van Onderverdeling 1 van Perseel 198), geleë in die dorpsgebied Pietermaritzburg, provinsie Natal.

Transportakte 2741/1905, gedateer 15 Desember 1905.

15. DIE HISTORIESE KLIPMUUR TESAME MET DIE INGEBOUDE VR-POSBUS, GELEË IN BUITENGRACHTSTRAAT, KAAPSTAD

*Beskrywing:*

Die historiese klipmuur, geleë in Buitengrachtstraat en strekkende vanaf Waalstraat tot Carisbrookstraat, met inbegrip van die ingeboude VR-posbus, geleë op sekere stuk ongeregistreerde Staatsgrond, in die munisipaliteit Kaapstad, provinsie die Kaap die Goeie Hoop.

E. LOUW,  
Minister van Nasionale Opvoeding.

(c) Certain piece of freehold land, being the remainder of Erf 6 of the subdivided lands known as the Drostdy Military Reserve (now known as the Remaining Extent of Erf 3206, Grahamstown), situated in the Municipality of the City of Grahamstown, Division of Albany.

Deed of Transfer 5453/1935, dated 3 July 1935 (endorsement p. 3).

(d) Remainder of Erf 3176, Grahamstown, situated in the Municipality of Grahamstown, Administrative District of Albany.

Deed of Transfer T7333/1979, dated 1 March 1979.

13. THE FIVE HISTORIC BURIAL VAULTS OF J. F. DE WET, O. J. TRUTER, J. MEYER, VON LANDSBERG AND J. G. LETTERSTEDT DREYER, AS WELL AS THE FAMILY GRAVES OF MARIA KOOPMANS-DE WET AND GEORGE McCALL THEAL, SITUATED IN THE GARDEN OF REMEMBRANCE OF THE OLD DUTCH REFORMED CEMETERY AT WYNBERG, CAPE TOWN

*Description:*

The five historic burial vaults of J. F. de Wet, O. J. Truter, J. Meyer, Von Landsberg and J. G. Letterstedt Dreyer, as well as the family graves of Maria Koopmans-De Wet and George McCall Theal, situated in the Garden of Remembrance of the old Dutch Reformed cemetery, being Erf 6653, Wynberg, City of Cape Town, Province of the Cape of Good Hope.

Freehold Grant 4-7/1835, dated 31 December 1835.

14. THE OLD PENTRICH (UMZINDUZI) RAILWAY STATION (1906), SITUATED AT WOODS ROAD, PIETERMARITZBURG

*Description:*

The old Pentrich (Umzinduzi) railway station, situated on a portion of certain piece of land, known as the Lot N.G.R. of Lot 198 (now known as the Remainder of Sub. 1 of Lot 198), situated in the Town Lands of Pietermaritzburg, Province of Natal.

Deed of Transfer 2741/1905, dated 15 December 1905.

15. THE HISTORIC STONE WALL TOGETHER WITH THE BUILT-IN VR POST-BOX, SITUATED IN BUITENGRACHT STREET, CAPE TOWN

*Description:*

The historic stone wall, situated in Buitengracht Street, stretching from Wale Street to Carisbrook Street, inclusive of the built-in VR post-box, situated on a certain piece of unregistered State land, in the Municipality of Cape Town, Province of the Cape of Good Hope.

E. LOUW,  
Minister of National Education.

9/2/003/19-22

KSH/jf

Mr Scholtz

29 August 1990

The Registrar  
Rhodes University  
P.O. Box 94  
GRAHAMSTOWN  
6140

Dear Sir

**BRONZE BADGES: OLD MILITARY HOSPITAL BUILDING, OLD DROSTDY  
BARRACKS, OLD DROSTDY LODGE AND OLD ROYAL  
ENGINEERS BUILDING, RHODES UNIVERSITY CAMPUS,  
GRAHAMSTOWN**

---

The above-mentioned buildings were declared national monuments in terms of government notice no. 576 of 23 March 1990.

It is an important function of the National Monuments Council to erect bronze badges at national monuments and it gives pleasure to forward to you, by separate insured post four badges, one for each building. This emblem is usually erected on the front of a declared building next to the door at eye-level. The exact position is, however, left to your discretion.

Kindly acknowledge receipt of the badges and advise us, for record purposes, when the badges have been erected.

Yours faithfully

for DIRECTOR  
BJS/sm

Enclosure

cc. The Regional Representative: Eastern Cape

*[Handwritten signature]*  
7/9

WETS

PEND ≡

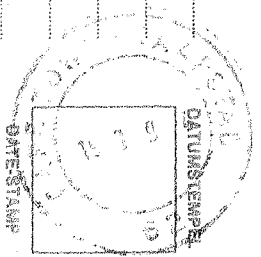
4	6	8	10	12
---	---	---	----	----



INLEVERINGSBEWYS VAN 'N VERSEKERDE PAKKET  
CERTIFICATE OF POSTING OF AN INSURED PARCEL No 475


Versekerde waarde  
Insured value: R 9.60  
Versekeringsgeld:  
Insurance fee: 0  
Postgeld:  
Postage: 0  
Massa:  
Mass:  
Onthang deur  
Received by: yke

Geadresseerde/ Addressee:  
Nasironed Monument  
34/3504 - 3507-4



(Q-113231 - 29 - 2.000 - 200) Laxines  
Geen vergoeding word ontvang nie tensy navraag lynn. hierdie posstuk bring een jaar na die postdatum gedoen word.  
No compensation will be considered unless enquiry regarding this postal article is made within one year after the date of posting.

21/127



List of <sup>COD</sup> Insured parcels posted / Lys van <sup>KBA</sup> Versekerde <sup>2c-receipt</sup> pakkette gepos <sup>2c-kwitansie</sup>

POST OFFICE — POSKANTOOR

Sender's reference no. Afsender se verwysingsno.	Addressee's name and address Naam en adres van geadresseerde	Trade-charge/ value of 2c- receipt/ insured parcel Handelsbedrag/ waarde van 2c-kwitansie/ versekerde pakket		COD/ insurance fee KBA-/ versekerings- koste		Parcel no. Pakketno.
		R	C	R	C	
9/2/003/19-22.	The Registrar, Rhodes University P.O. Box 94. GRAHAMSTOWN. 6140.	495	00	2	40	3504.
9/2/003/19-22.	The Registrar, Rhodes University P.O. Box 94. GRAHAMSTOWN. 6140.	495	00	2	40	3505.
9/2/003/19-22.	The Registrar, Rhodes University P.O. Box 94. GRAHAMSTOWN. 6140.	495	00	2	40	3506.
9/2/003/19-22.	The Registrar, Rhodes University P.O. Box 94. GRAHAMSTOWN. 6140.	495	00	2	40	3507.


Sender's name and address:  
Naam en adres van afsender:

.....  
National Monuments Council  
.....  
Raan vir Nasionale Odenkmonument  
.....  
P.O. Box / Posbus 4637  
.....  
CAPE TOWN/KAAPSTAD  
.....  
8000

Number of items posted:  
Getal stukke gepos:

Received by:  
Ontvang deur:

Date-stamp



Datumstempel

## RHODES UNIVERSITY

Unveiling of National Monuments Council Badge  
on the Royal Engineers' Building  
(Department of Ichthyology & Fisheries Science)

Friday, April 12, 1991 at 15:15

15:15 Invited guests assemble in front of Royal Engineers' building,  
near curtained badge.

Guests include:

Her Worship the Mayor, Mrs M Olckers  
Dr D S Henderson, Vice-Chancellor  
Dr R van der Merwe, Vice-Principal  
Prof Tom Hecht, Head of the Department of  
Ichthyology & Fisheries Science  
Prof Mike Brown, Dean of Science  
Prof Chris Hummel, Acting Head of the Department of History  
and President of the Grahamstown Historical  
Society  
Prof Mike Whisson, Dean of Arts  
Mr Ashley Lilley, National Monuments Council  
Ms Sandy Rowoldt, Cory Librarian  
Mr Brian Wilmot, Director of Albany Museum  
Mr Ken Robinson, Honorary Curator of the Rhodes Museum  
Mrs Isobel Humphreys, Director of Grahamstown Publicity  
Association  
Dr Eily Gledhill, Delegate of the Eastern Cape Historical  
Organization (ECHO), and Delegate of the Grahamstown  
Historical Society  
Members of the Department of Ichthyology & Fisheries Science  
Members of the Department of History

Introduction by the Registrar, Dr Keith Hunt

The Chancellor, Dr Gavin Relly, delivers short address and unveils  
the National Monuments Council badge.

15:25 Tea will be served

15:50 The Chancellor, Vice-Chancellor and Registrar depart for the  
Graduation rehearsal.

Afskrif vir inligting  
RNG (Oos-Kaap)  
Copy for information  
NMC (Eastern Cape)

RECEIVED / ONTVANG
11-04-1991
REGIONAL REPRESENTATIVE: EASTERN CAPE STREEKVERTEENWOORDEBOEK: OOS-KAAP

# RHODES UNIVERSITY · GRAHAMSTOWN

P.O. Box 94, Grahamstown, 6140 South Africa

Telegrams 'Rhodescol' Telex 24 4219 SA Telephone (0461) 22023 Fax 0461 25049



JCSL/dw/I1 15

16 April 1991

The Director  
National Monuments Council  
P O Box 4637  
CAPE TOWN  
8000

(Attention : Mr B J Scholtz)

Dear Sir

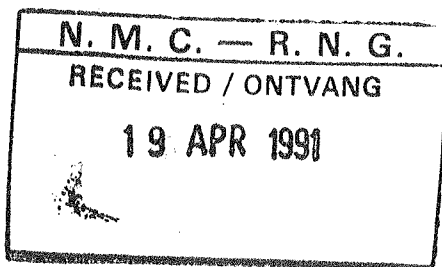
RE: BRONZE BADGES : OLD MILITARY HOSPITAL BUILDING  
OLD DROSTDY BARRACKS  
OLD DROSTDY LODGE  
OLD ROYAL ENGINEERS BUILDING  
RHODES UNIVERSITY CAMPUS, GRAHAMSTOWN

I refer to your letter of 29 August 1990, reference 9/2/003/19-22, and my reply of 19 September 1990.

I should like to confirm that the bronze badges have now been affixed to the appropriate buildings.

Yours sincerely

J C S LANCASTER  
DEPUTY REGISTRAR





# RHODES UNIVERSITY · GRAHAMSTOWN

P.O. Box 94, Grahamstown, 6140 South Africa  
Telegrams 'Rhodescol' Telex 24-4219 SA Telephone 22023

JCSL/dw/I1 15

19 September 1990

The Director  
National Monuments Council  
P O Box 4637  
CAPE TOWN  
8000

(Attention : Mr B J Scholtz)

Dear Sir

RE: BRONZE BADGES : OLD MILITARY HOSPITAL BUILDING,  
OLD DROSTDY BARRACKS,  
OLD DROSTDY LODGE,  
OLD ROYAL ENGINEERS BUILDING.  
RHODES UNIVERSITY CAMPUS, GRAHAMSTOWN

Thank you for your letter of 29 August 1990, reference 9/2/003/19-22.

I acknowledge receipt of the four badges. They will be erected in due course and I shall notify you accordingly.

Yours sincerely

J C S LANCASTER  
DEPUTY REGISTRAR

