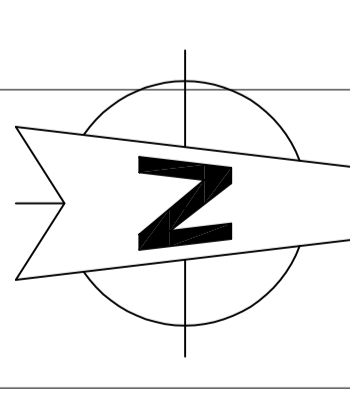


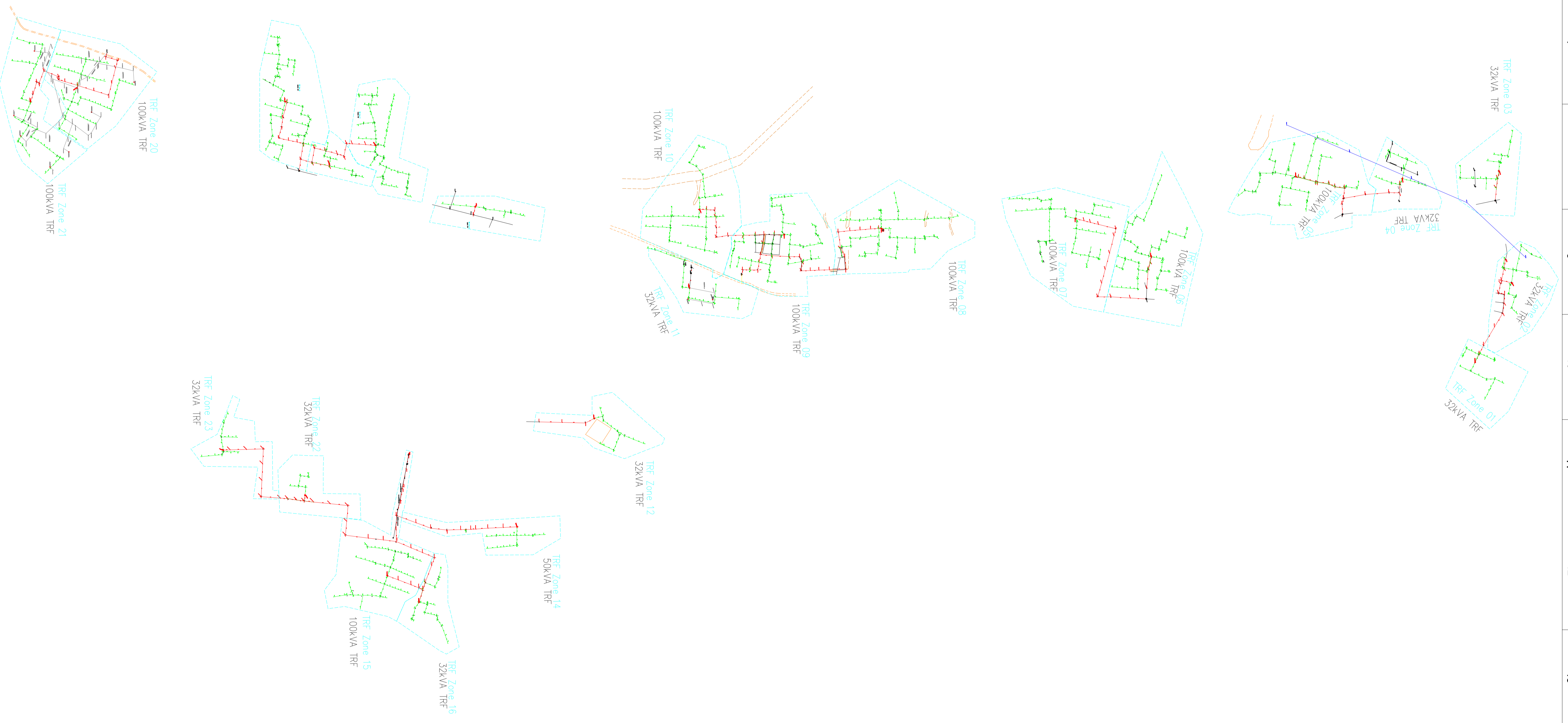
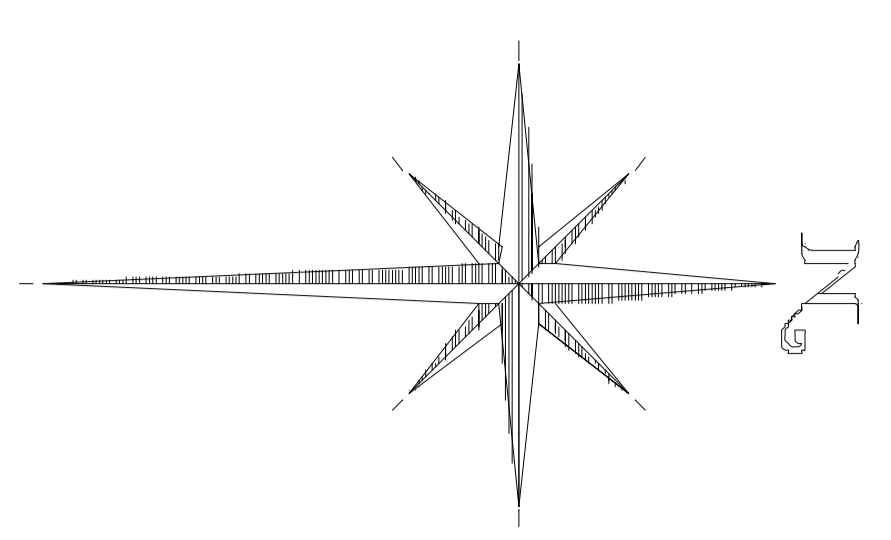
ENGINEERING SURVEY DESIGN DRAWING

Reference	DATE: _____
Effective	DATE: _____
Date	DATE: _____
Revision	DATE: _____

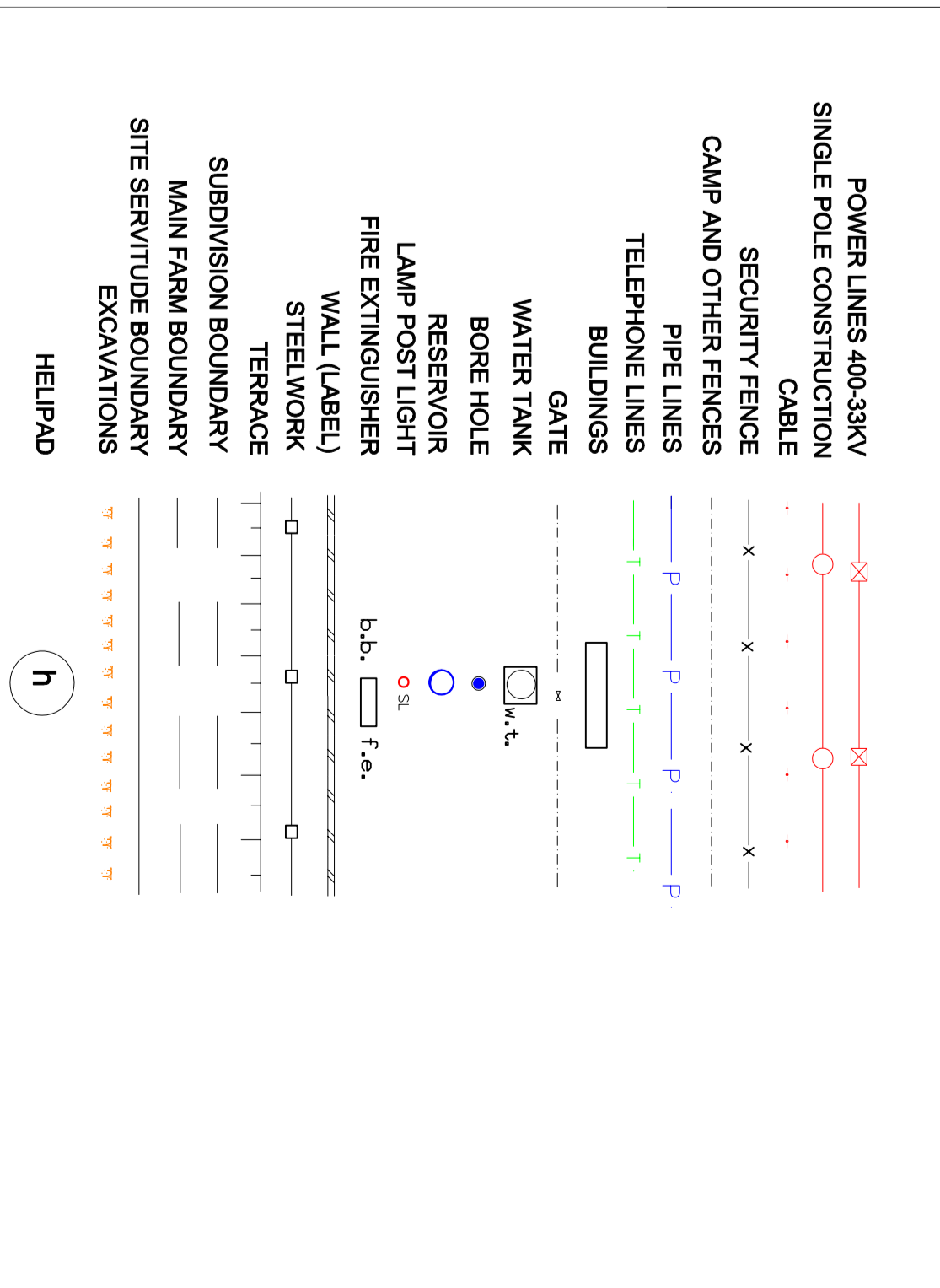
SIDES (m)	ANGLE OF DIRECTION	DATA		HEIGHTS
		CO-ORDINATES SYSTEM: WG 31	X	
CONSTANTS		Y	X	



Podile-Motlole Electrification
5% Bushclearing
Beware Of Water Pipes
Possible Rock/ Mountainous
Rem Of Farm THE SHELTER No.121-KT
Portion 7 Of Farm GROOTHOEK No.256-KT
Rem Of Farm GROOTHOEK No.256-KT



AREA: _____
SURVEYED BY: _____ DATE: _____



LOCALITY SKETCH LOCALITY SKETCH



SCALE: _____ PLAN NO: _____

REV	DATE	DESCRIPTION	BY	CHECK	REFERENCE DRAWINGS
0		ISSUED FOR TENDER			

























Motlole - Podile
Electrification

CD/AD	APPROVED	REV
DRAWN		
SCALE	1:1000	

WG31

LEGEND

	Existing MV
	New MV
	Up Grade MV
	Existing LV
	New LV
	Remove MV/LV
	Existing HV Line
	Existing MV Pole
	New MV Pole
	Existing LV Pole
	New LV Pole
	MV & LV Pole
	Existing Trfr
	New Trfr
	Fence
	Street
	Road
 	MV stay/ LV stay
	Strut
	Zink House
	Wooden House
	Brick House




ENGINEERING SURVEY DESIGN DRAWING

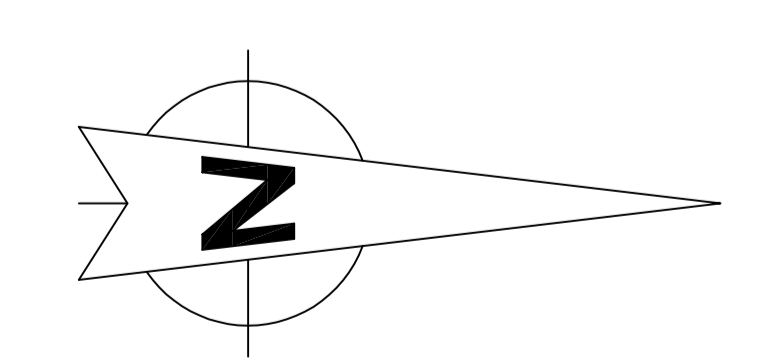
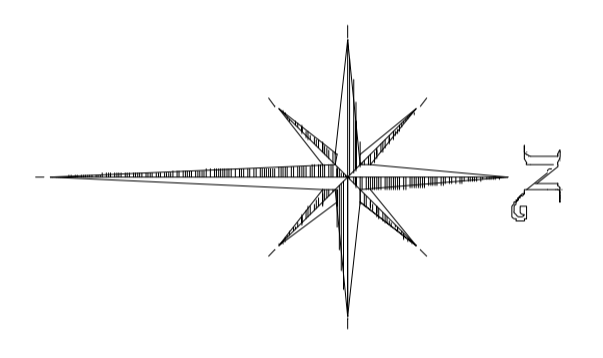
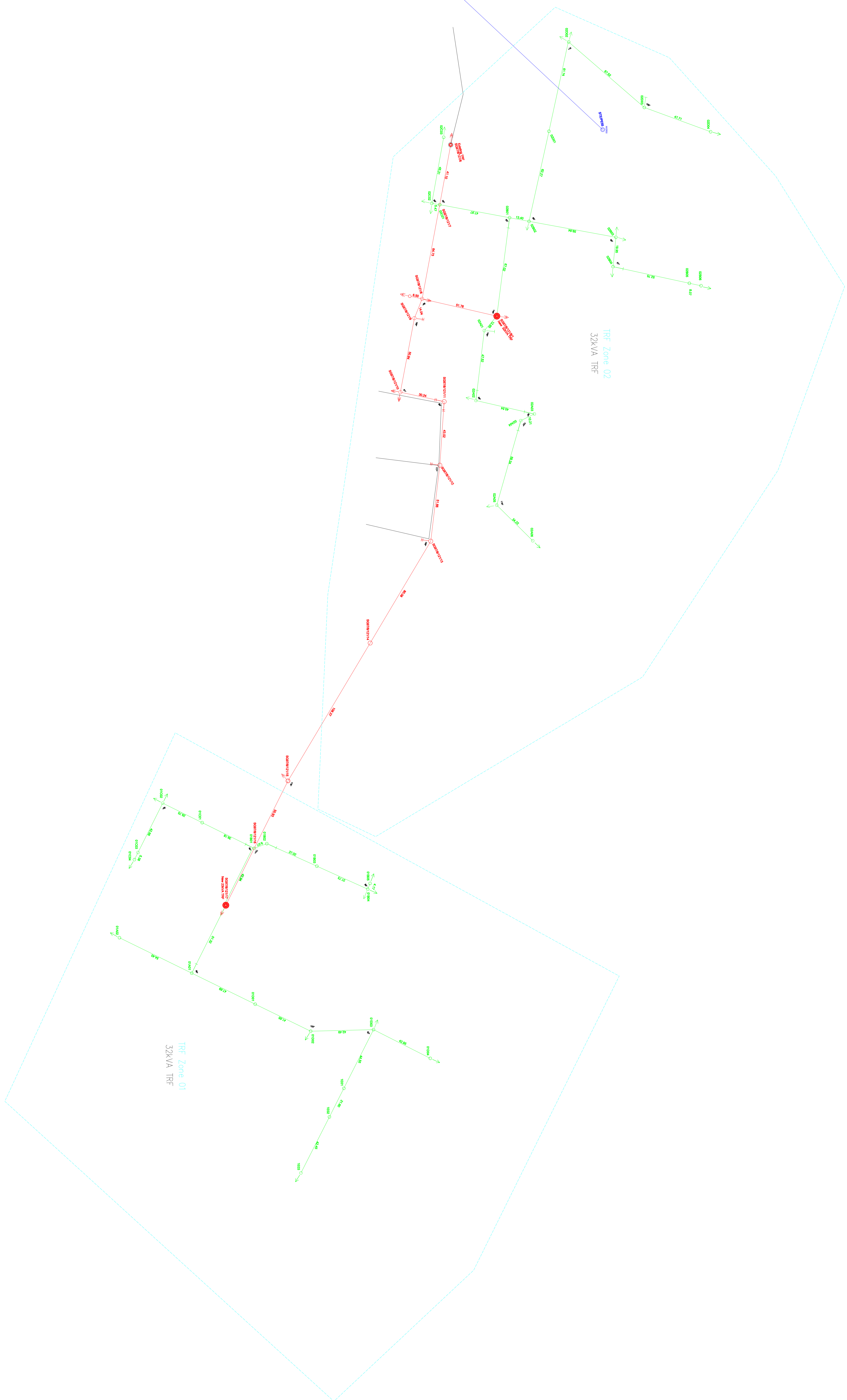
Reference	CAD-Line Survey-LOU
Effective Date	15/10/2015
Revision	01

Podile–Motlolo Electrification
 5% Bushclearing
 Trim 3 Marula Trees
 Beware Of Water Pipes
 Possible Rock/ Mountainous

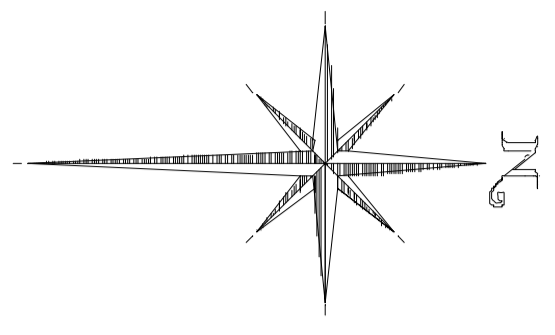
Trf	New	New	Remove	Remove	Upgrade	Upgrade	Page
Zone	MV	LV	MV	LV	MV	LV	No
1	93.87	811.76					
2	535.85	924.51					
3	196.33	872.08					
4	243.20	687.60		59.73			
5	496.91	2264.2					
6	367.56	2130.1					
7	562.27	2137.40					
8	489.99	1901.85					
9	975.19	2035.28					
10	273.74	1772.38					
11	0	825.86	308.5				
12	281.38	598.88					
13	41.99	480.00					
14	617.55	564.93					
15	1146.42	1514.99					
16	235.98	800.84					
17	146.87	1804.91					
18	388.02	502.70					
19	460.20	2122.13					
20	626.55	1780.98	2178.37				
21	182.92	1563.75	691.76				
22	537.80	492.89					
23	449.68	437.73					
TOTAL	9607.45	29075.11	3178.63	59.73			

M.E. Dolo	3	
M.E. Dolo	2	
M.E. Dolo	1	29/03/2022
M.E. Dolo	0	14/03/2022
SURVEYOR	REV	SURVEY DATE

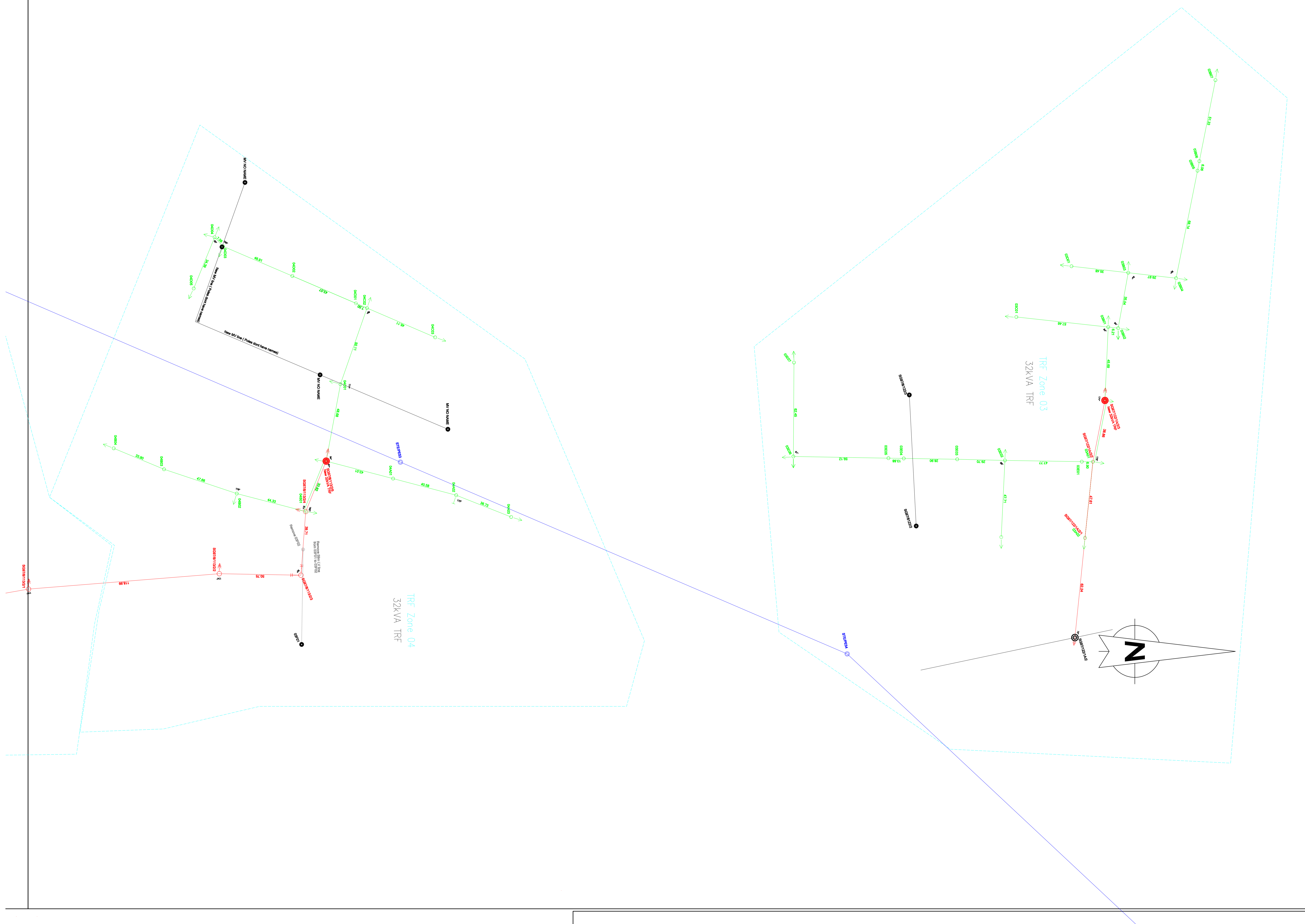
FEEDER: SG	CUSTOMER: Eskom	 <small>THIS DRAWING IS THE PROPERTY OF ESKOM Disclaimer: Eskom is not responsible for any errors displayed on this drawing</small>
PROJECT NO: Motlolo–Podile Electrification		
CONDUCTOR:	PROPERTY: Rem of The Shelter No.121–KT Portion 7 & Rem of Groothoek N.256–KT.	
LENGTH OF LINE: As Above	CONTACT DETAILS	
SURVEYOR: M.E. Dolo (DME GEOMATICS)	SCALE: 1:1500 PAGE: 3 of 18	
DRAUGHTSPERSON: M.E. Dolo		



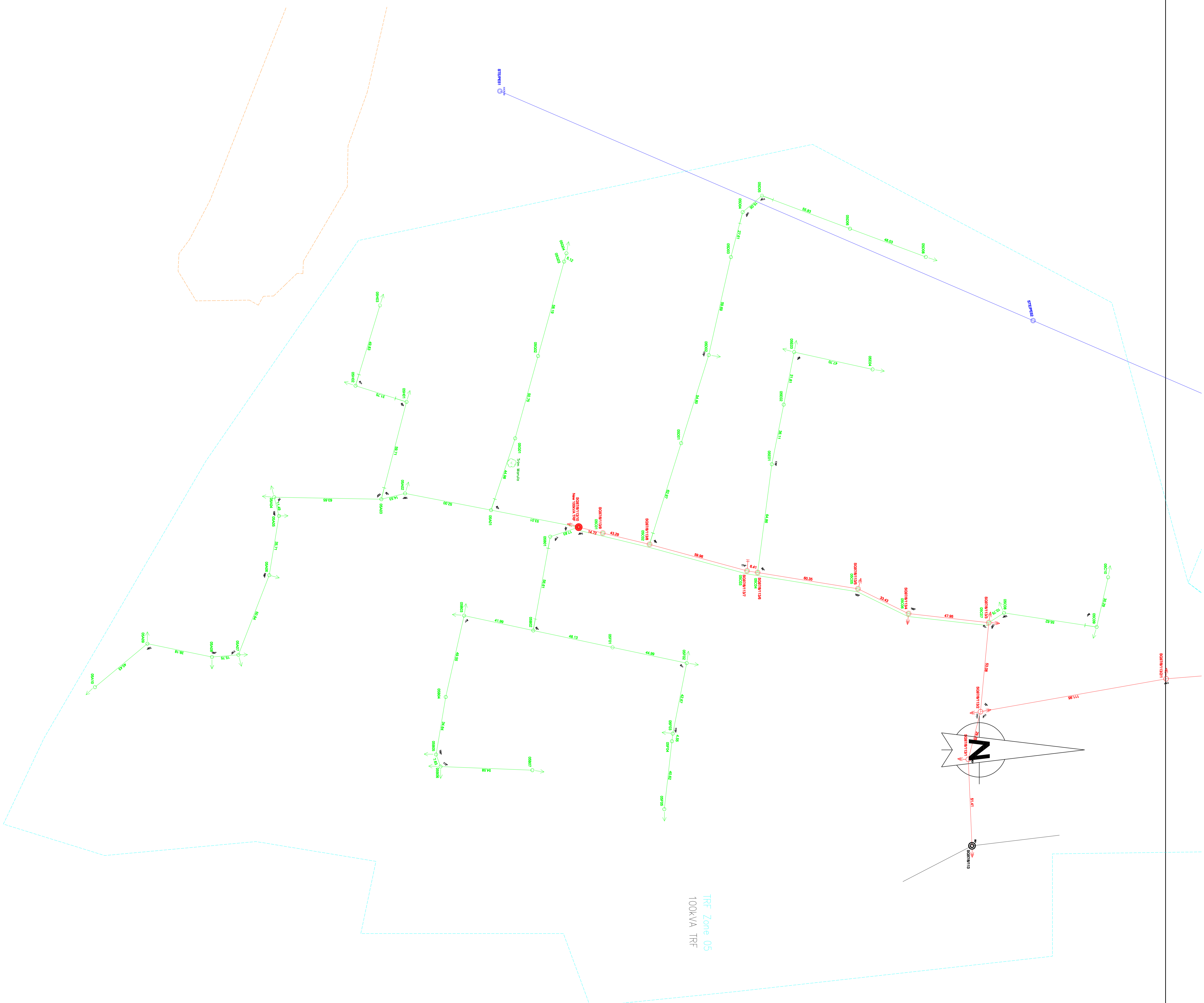
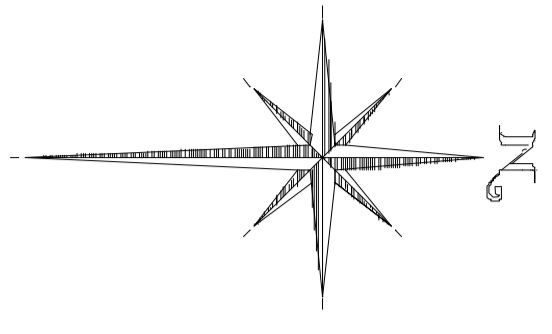
Podlie-Motlolo Electrification
5% Bushclearing
Trim 3 Marula Trees
Beware Of Water Pipes
Possible Rock / Mountainous
Rem Of Farm THE SHELTER No.121-KT
Portion 7 Of Farm GROOTHOEK No.256-KT
Rem Of Farm GROOTHOEK No.256-KT



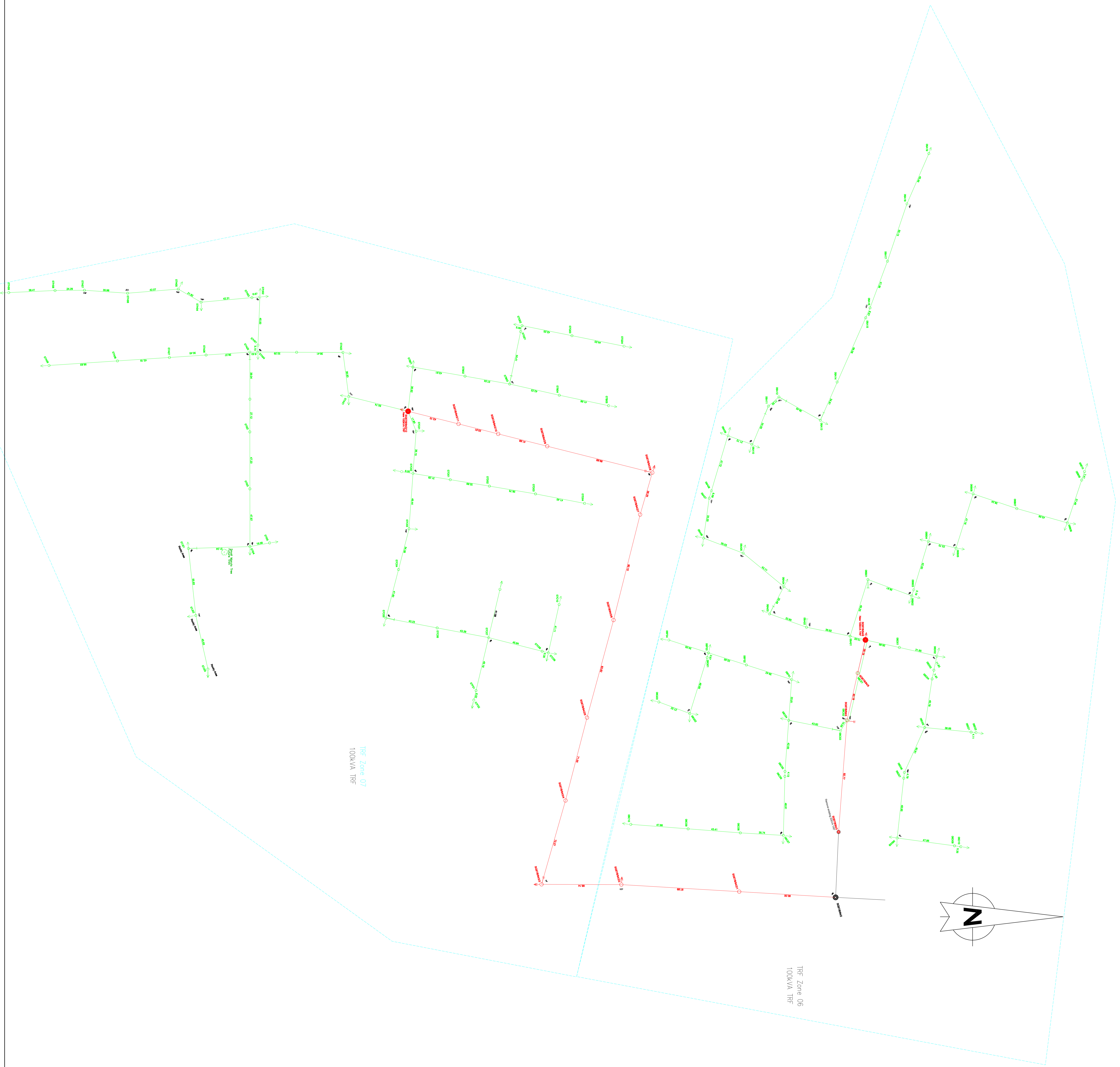
Podile-Motlolo Electrification
5% Bushclearing
Trim 3 Marula Trees
Beware Of Water Pipes
Possible Rock / Mountainous
Rem Of Farm THE SHELTER No.121-KT
Portion 7 Of Farm GROOTHOEK No.256-KT
Rem Of Farm GROOTHOEK No.256-KT



Podlie-Motolo Electrification
5% Bushclearing
Trim 3 Marula Trees
Beware Of Water Pipes
Possible Rock / Mountainous
Rem Of Farm THE SHELTER No.121-KT
Portion 7 Of Farm GROOTHOEK No.256-KT
Rem Of Farm GROOTHOEK No.256-KT


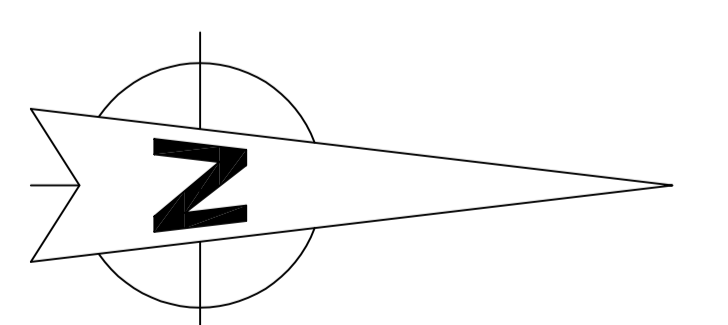
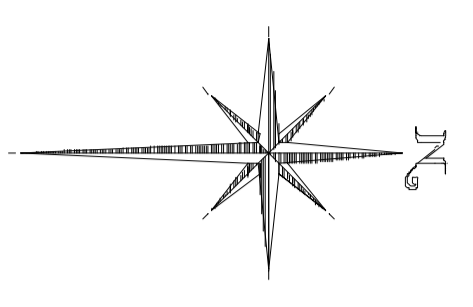


Podile-Mottolo Electrification
5% Bushclearing
Trim 3 Marula Trees
Beware Of Water Pipes
Possible Rock / Mountainous
Rem Of Farm THE SHELTER No.121-KT
Portion 7 Of Farm GROOTHOEK No.256-KT
Rem Of Farm GROOTHOEK No.256-KT



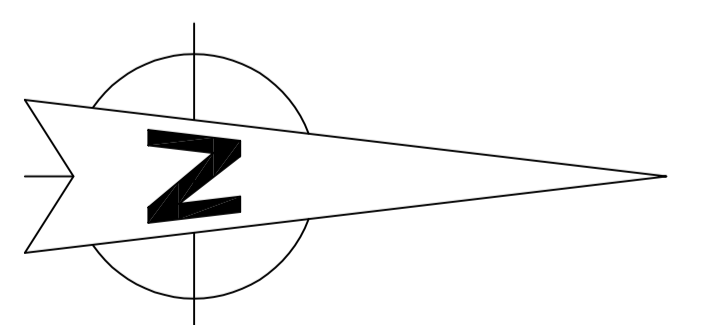
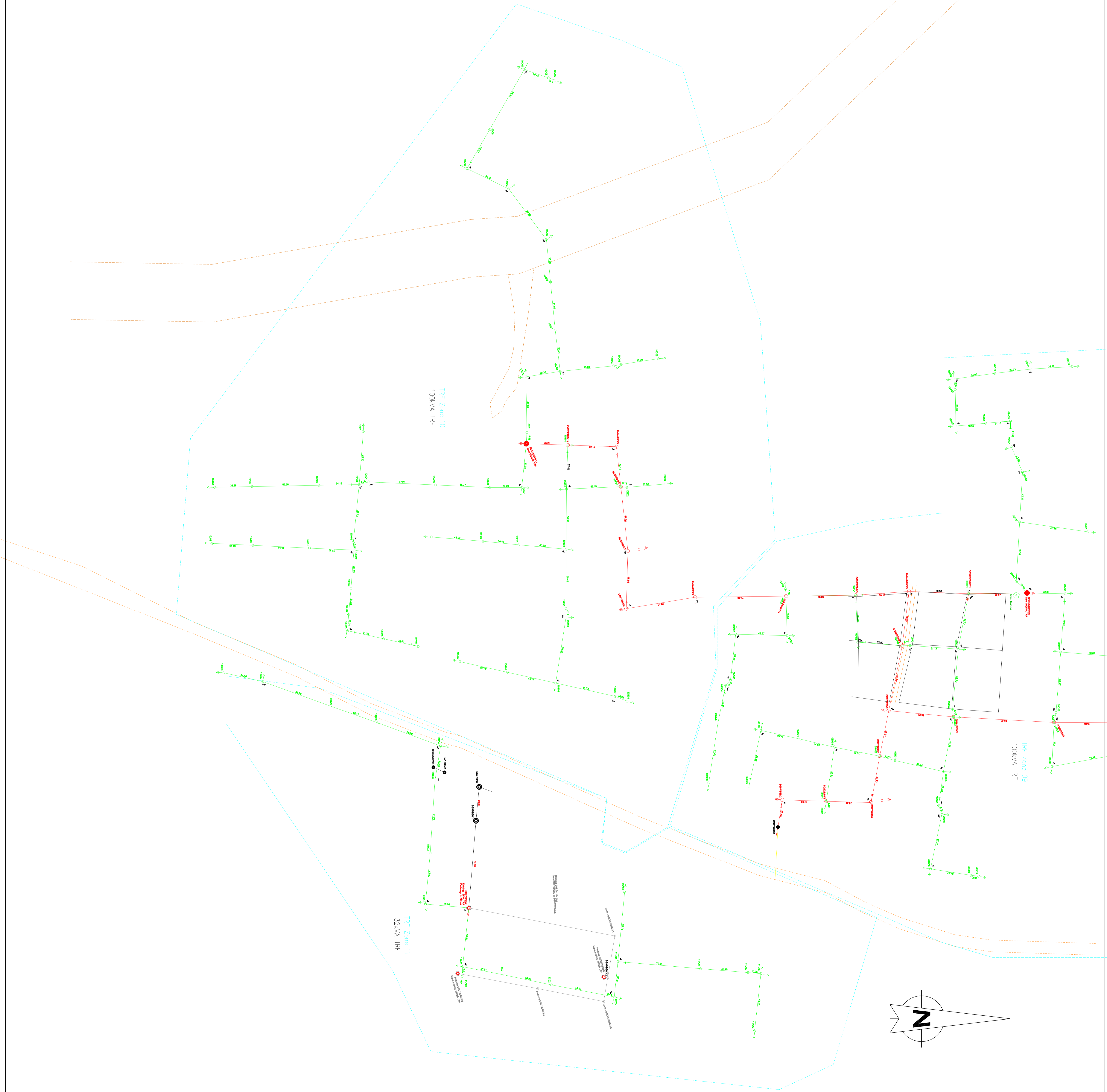
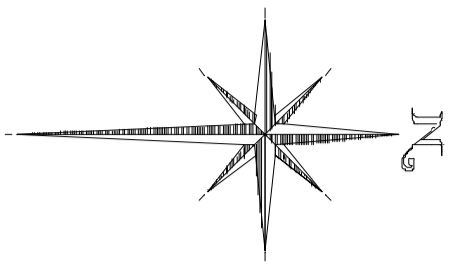
Podlie-Motilo Electrification
5% Bushclearing
Trim 3 Marula Trees
Beware Of Water Pipes
Possible Rock / Mountainous

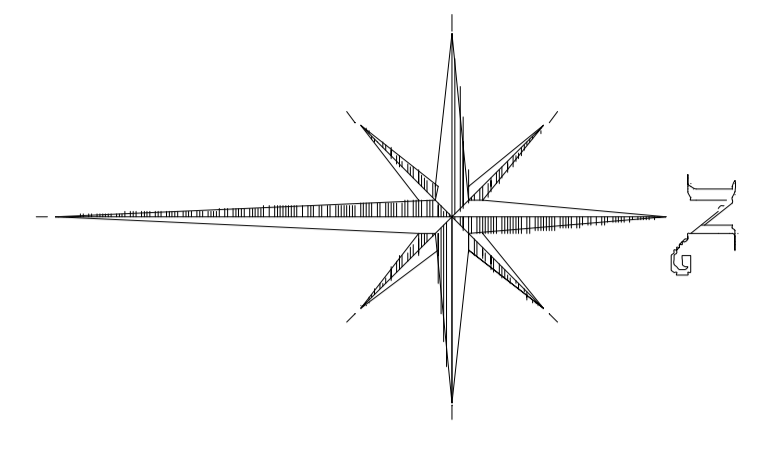
Rem Of Form THE SHELTER No.121-KT
Portion 7 Of Form GROOTHOEK No.256-KT
Rem Of Form GROOTHOEK No.256-KT



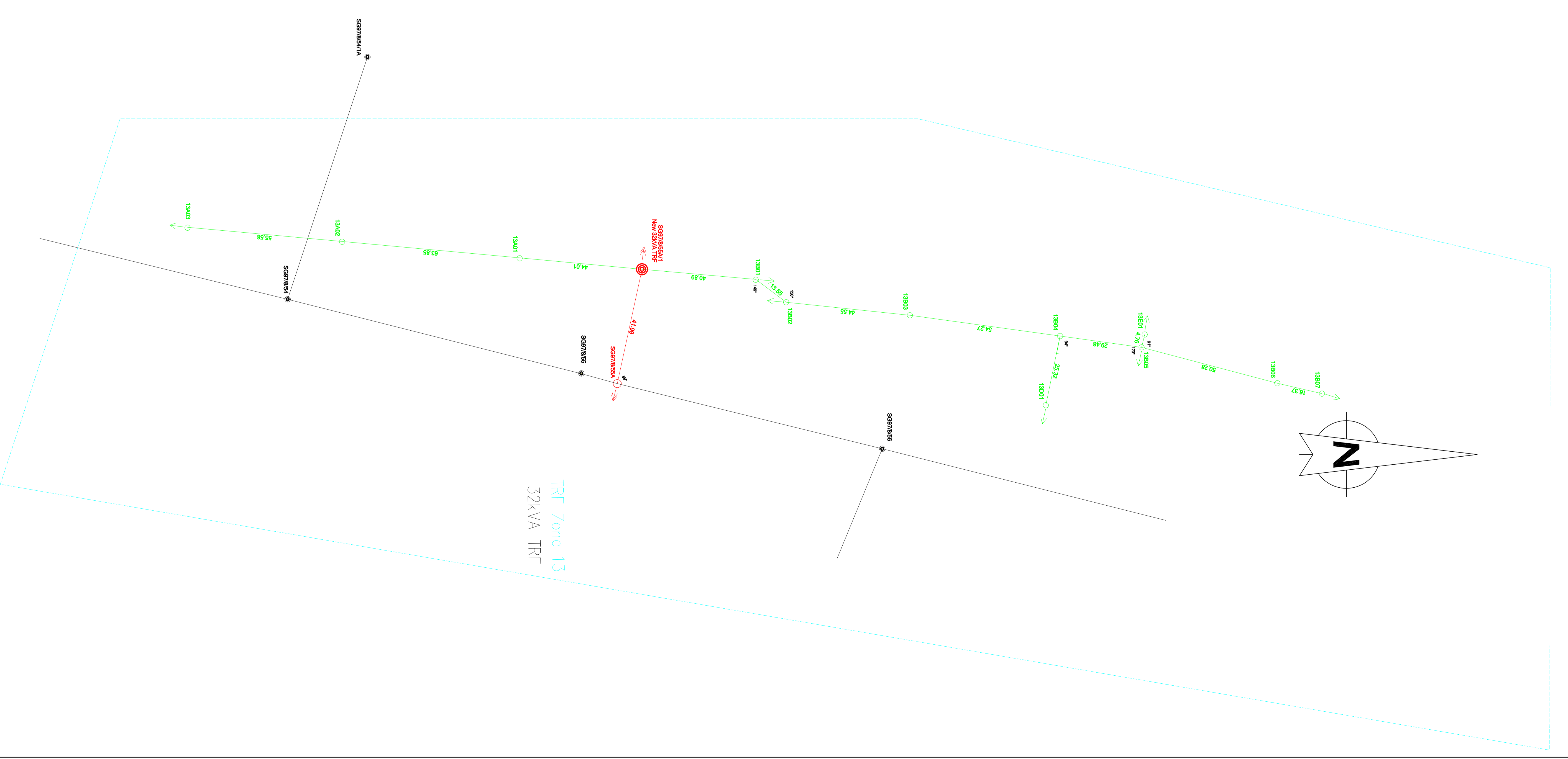
Podile-Motlolo Electrification
5% Bushclearing
Trim 3 Marula Trees
Beware Of Water Pipes
Possible Rock / Mountainous

Rem Of Farm THE SHELTER No.121-KT
Portion 7 Of Farm GROOTHOEK No.256-KT
Rem Of Farm GROOTHOEK No.256-KT



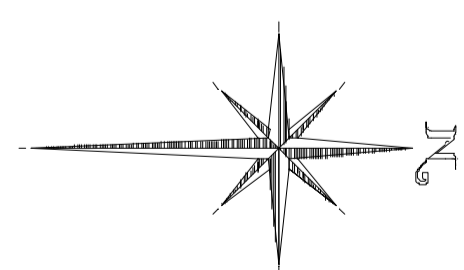
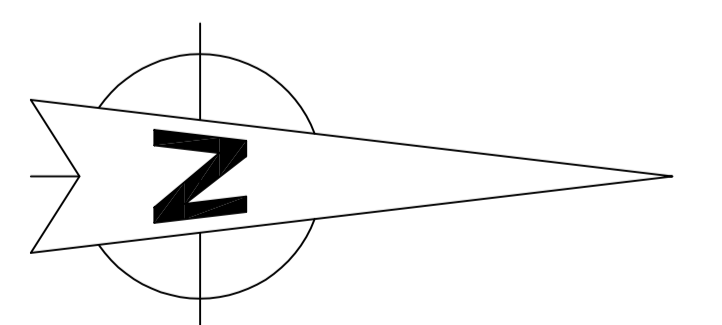


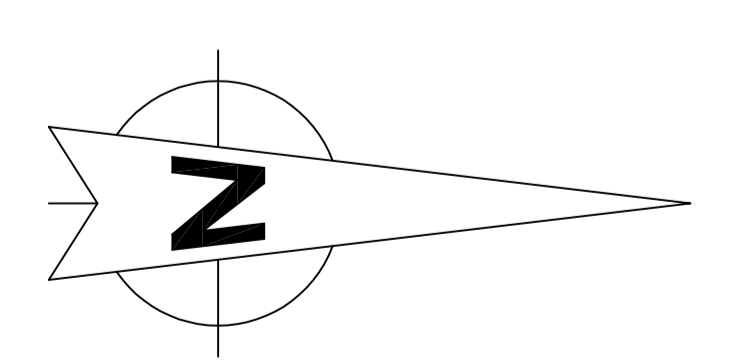
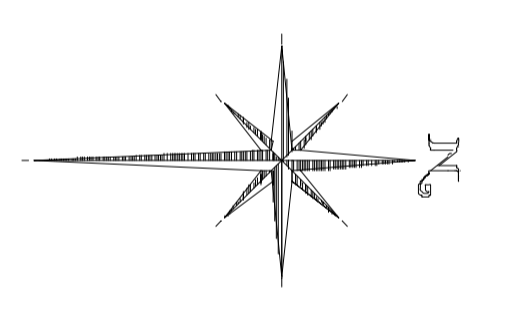
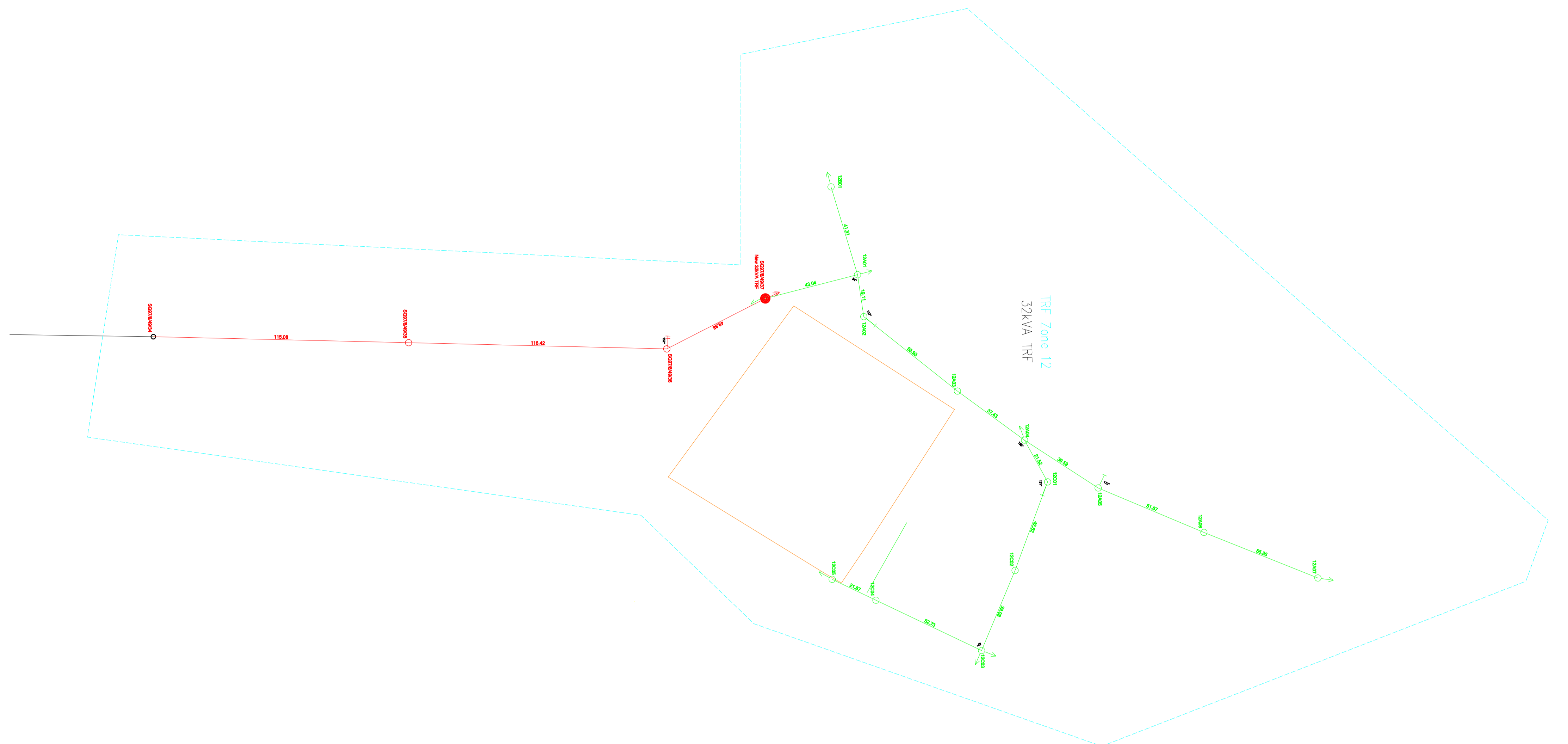
Podie-Motlolo Electrification
 5% Bushclearing
 Trim 3 Marula Trees
 Beware Of Water Pipes
 Possible Rock/ Mountainous
 Rem Of Farm THE SHELTER No.121-KT
 Portion 7 Of Farm GROOTHOEK No.256-KT
 Rem Of Farm GROOTHOEK No.256-KT



Podile-Motilo: Electrification
5% Bushclearing
Trim 3 Marula Trees
Beware Of Water Pipes
Possible Rock / Mountainous

Rem Of Farm THE SHELTER No.121-KT
Portion 7 Of Farm GROOTHOEK No.256-KT
Rem Of Farm GROOTHOEK No.256-KT





Poddie-Mottolo Electrification

5% Bushclearing

Trim 3 Marula Trees

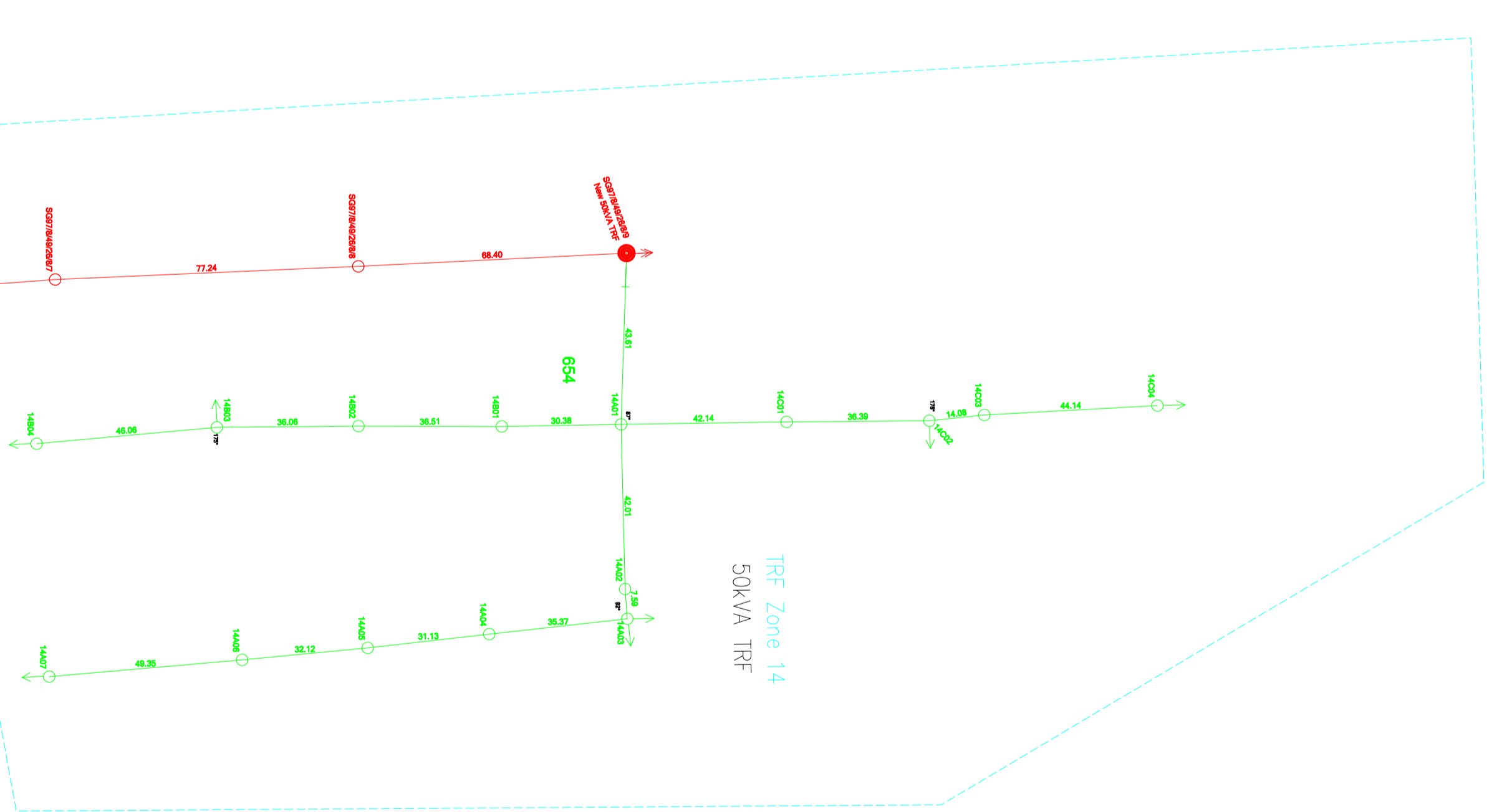
Beware Of Water Pipes

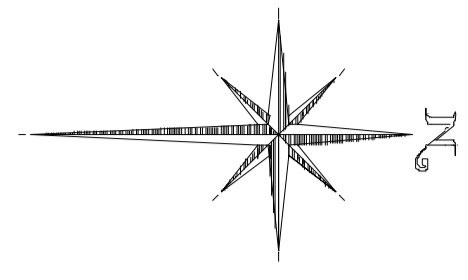
Possible Rock / Mountainous

Rem Of Farm THE SHELTER No.121-KT

Portion 7 Of Farm GROOTHOEK No.256-KT

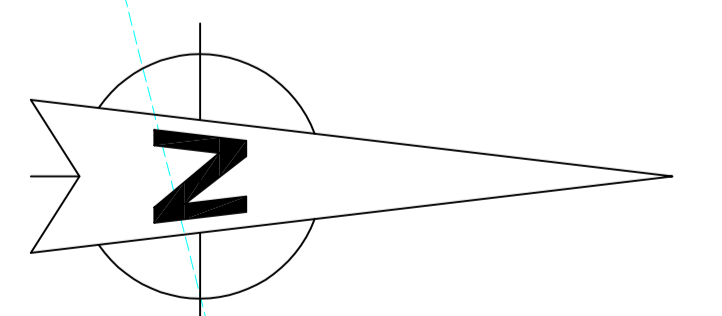
Rem Of Farm GROOTHOEK No.256-KT






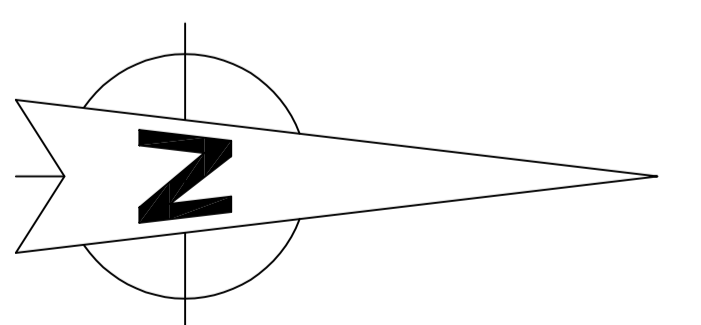
Podile-Motlolo Electrification
5% Bushclearing
Trim 3 Marula Trees
Beware Of Water Pipes
Possible Rock/ Mountainous

Rem Of Farm THE SHELTER No.121-KT
Portion 7 Of Farm GROOTHOEK No.256-KT
Rem Of Farm GROOTHOEK No.256-KT





Podlie-Mottolo Electrification
5% Bushclearing
Trim 3 Marula Trees
Beware Of Water Pipes
Possible Rock/ Mountainous
Rem Of Farm THE SHELTER No.121-KT
Portion 7 Of Farm GROOTHOEK No.256-KT
Rem Of Farm GROOTHOEK No.256-KT



Podlie-Motlole Electrification
5% Bushclearing
Trim 3 Marula Trees
Beware Of Water Pipes
Possible Rock / Mountainous
Rem Of Farm THE SHELTER No.121-KT
Portion 7 Of Farm GROOTHOEK No.256-KT
Rem Of Farm GROOTHOEK No.256-KT

