






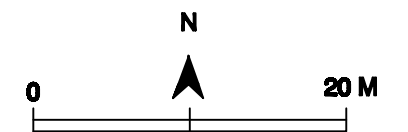
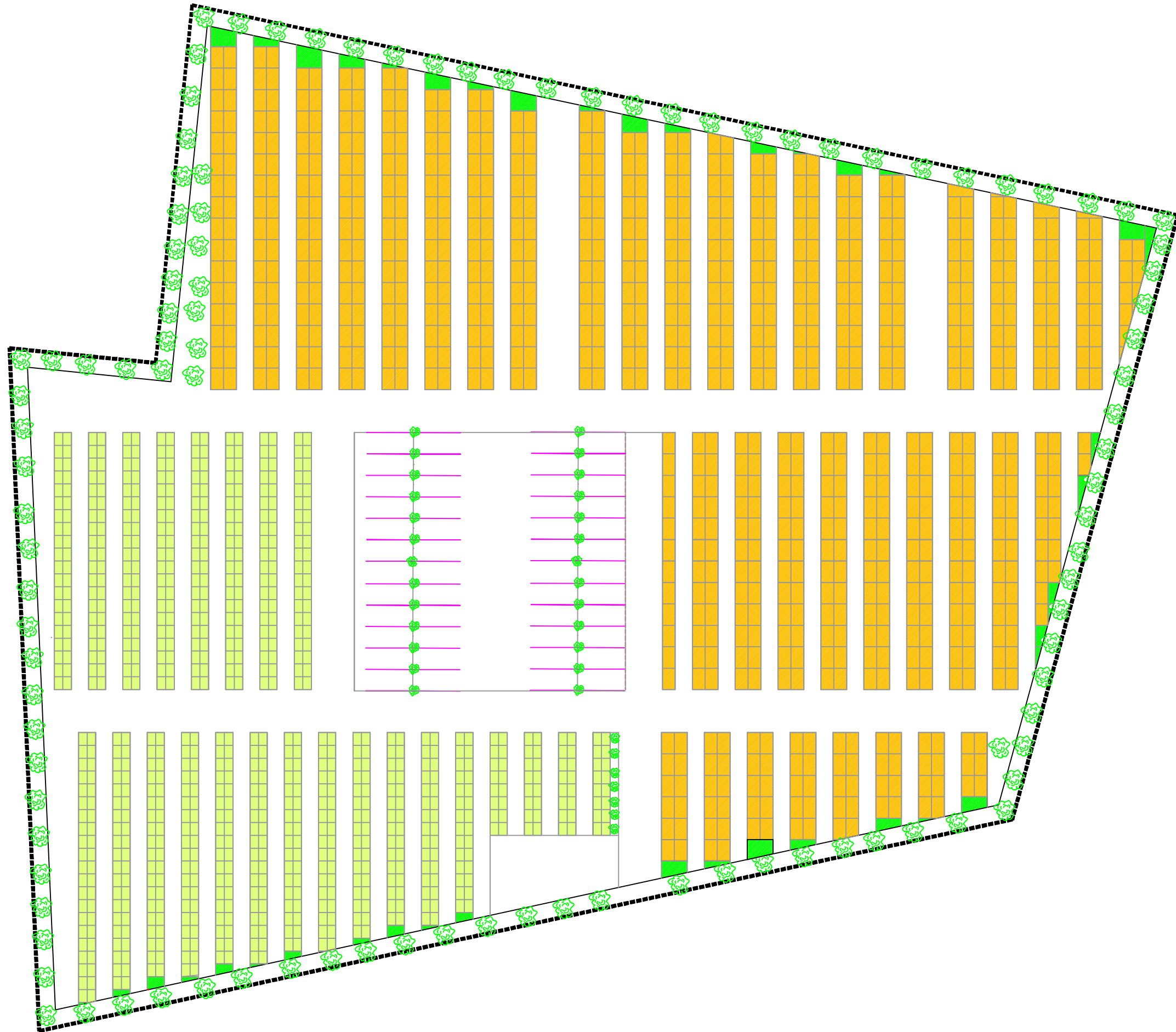


NEWCASTLE MUNICIPALITY

Muslim Preliminary Cemetery Layout

Legend

-  Study Area Boundary
-  Adults Graves
-  Childrens Graves
-  Open Space
-  Parkings



UDIDI
ENVIRONMENTAL, PLANNING
AND
DEVELOPMENT CONSULTANTS

| |
|----------|
| GIS |
| TY |
| DATE |
| MAR 18 |
| SCALE |
| NTS |
| NEW 1000 |
| LAYOUT |