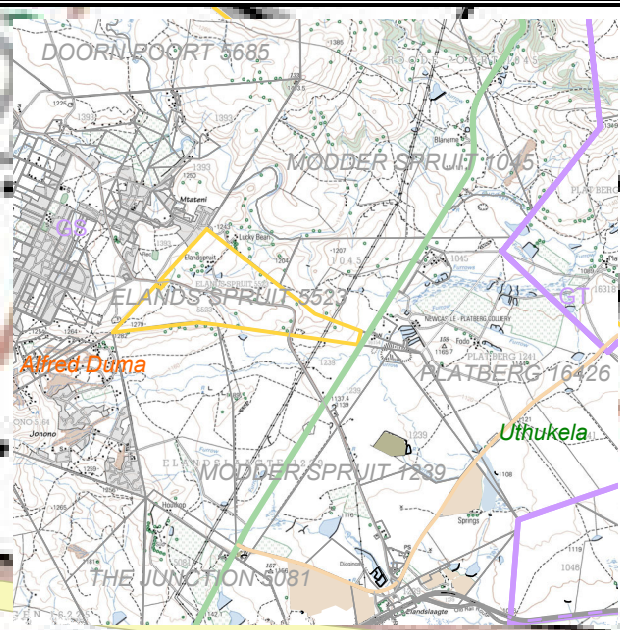
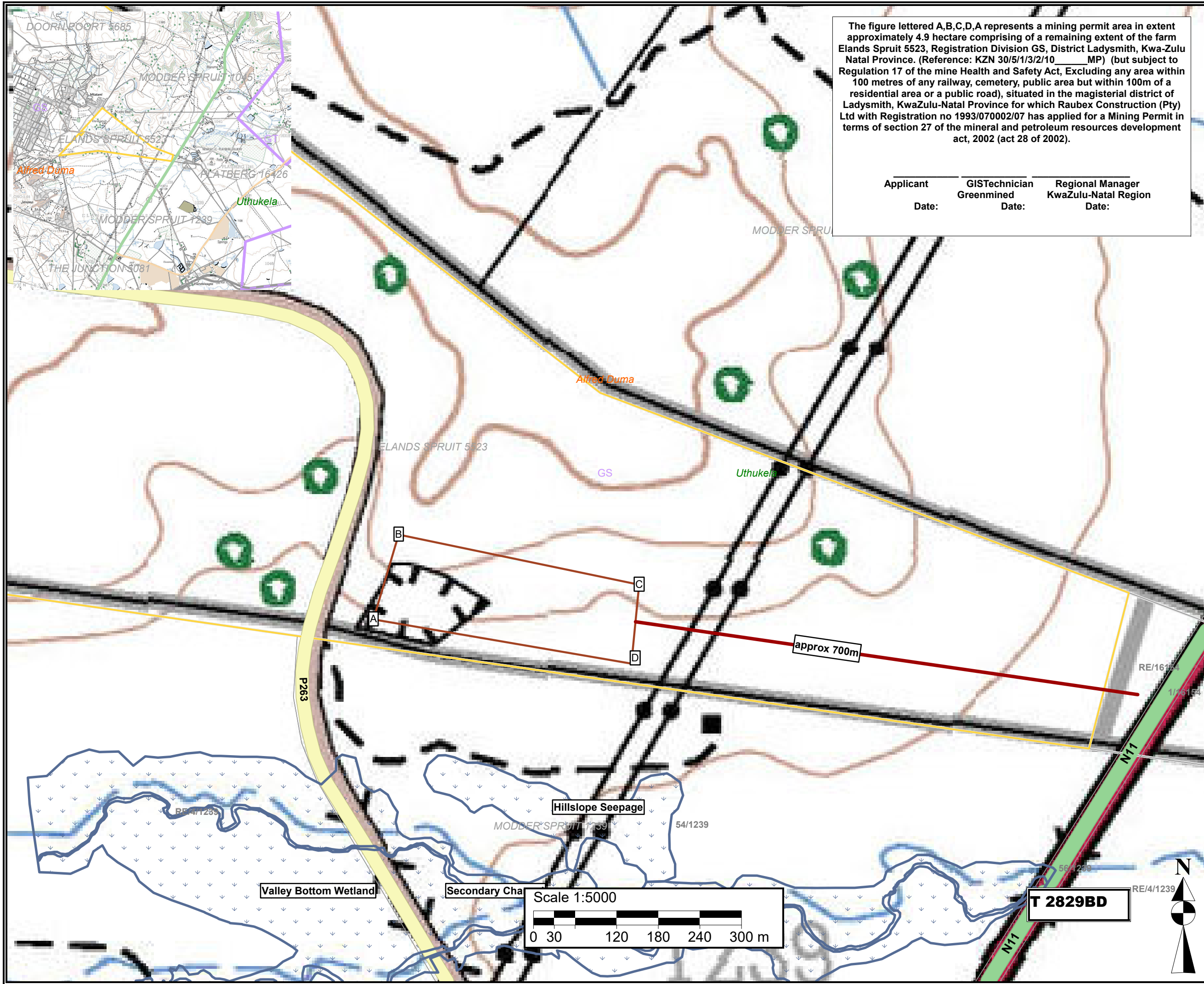


APPENDIX 2

MINE PLAN AND SATELITE VIEW OF APPLICATION AREA



The figure lettered A,B,C,D,A represents a mining permit area in extent approximately 4.9 hectare comprising of a remaining extent of the farm Elands Spruit 5523, Registration Division GS, District Ladysmith, Kwa-Zulu Natal Province. (Reference: KZN 30/5/1/3/2/10 _____ MP) (but subject to Regulation 17 of the mine Health and Safety Act, Excluding any area within 100 metres of any railway, cemetery, public area but within 100m of a residential area or a public road), situated in the magisterial district of Ladysmith, KwaZulu-Natal Province for which Raubex Construction (Pty) Ltd with Registration no 1993/070002/07 has applied for a Mining Permit in terms of section 27 of the mineral and petroleum resources development act, 2002 (act 28 of 2002).

| | | |
|-----------|---------------|----------------------|
| Applicant | GISTechnician | Regional Manager |
| | Greenmined | KwaZulu-Natal Region |
| Date: | Date: | Date: |

- Legend**
- A Parent farms
 - Farm portions
 - Administrative region - GS
 - Municipal boundaries
 - KwaZulu-Natal
 - Uthukela District Municipality
 - Alfred Duma Local municipality
 - Mining Permit Area
 - Remaining Extent of Elands Spruit 5523
 - N11 - 2 (30.2N)
 - P263 - Tertiary Road (Colling Pass Road)
 - tree
 - Distance between mining area and N11
 - Direction towards Ladysmith
 - (imported KML) Wetland Delineation
 - Wetland Delineation

Proposed mining area coordinates:
 A28°22'5.1744"S; 29°56'23.6364"E
 B28°22'1.2108"S; 29°56'24.9684"E
 C28°22'3.5508"S; 29°56'37.6944"E
 D28°22'7.2408"S; 29°56'37.2876"E
 A28°22'5.1744"S; 29°56'23.6364"E

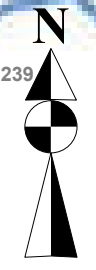
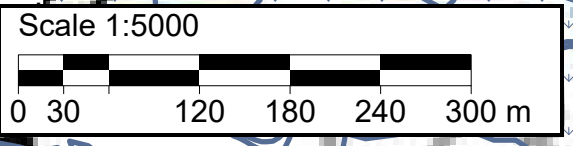
A28,368104°S; 29,939899°E
 B28,367003°S; 29,940269°E
 C28,367653°S; 29,943804°E
 D28,368678°S; 29,943691°E
 A28,368104°S; 29,939899°E

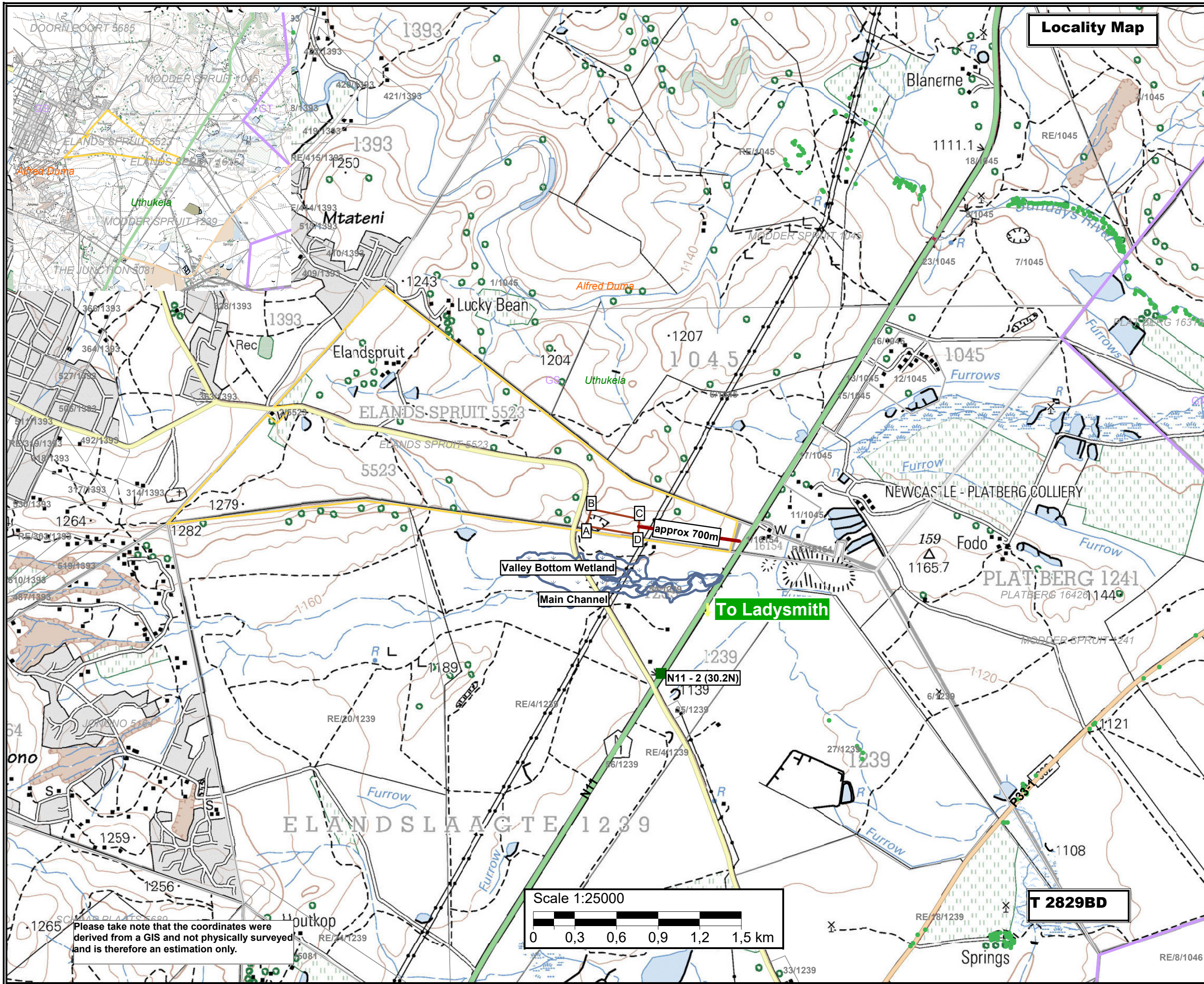
Mining right application area:
 4.9 ha

Client:



Consultant:





Locality Map

- Legend**
- A Parent farms
 - Farm portions
 - Administrative regions
 - Municipal boundaries
 - KwaZulu-Natal
 - Uthukela District Municipality
 - Alfred Duma Local municipality
 - Permit points
 - Mining Permit Area
 - Remaining Extent of Elands Spruit 5523
 - N11
 - P33 Secondary Road 602
 - P263 - Tertiary Road (Colling Pass Road)
 - tree
 - wetland
 - rail
 - farm
 - Wetland Delineation
 - Direction towards Ladysmith
 - Distance between mining area and N11
 - Road Marker

Proposed mining area coordinates:
 A28°22'5.1744"S; 29°56'23.6364"E
 B28°22'1.2108"S; 29°56'24.9684"E
 C28°22'3.5508"S; 29°56'37.6944"E
 D28°22'7.2408"S; 29°56'37.2876"E
 A28°22'5.1744"S; 29°56'23.6364"E


A28,368104°S; 29,939899°E
 B28,367003°S; 29,940269°E
 C28,367653°S; 29,943804°E
 D28,368678°S; 29,943691°E
 A28,368104°S; 29,939899°E

Mining right application area:
 4.9 ha

Client:



Consultant:



Please take note that the coordinates were derived from a GIS and not physically surveyed and is therefore an estimation only.

T 2829BD

