

## Appendix 3-1: Stakeholder Database

No	Organisation	Name	Department
1	Agri SA - Lephalale	Francios van der Berg	Agricultural Union
2	Agri South Africa- Witbank Farmers Association	Gert Smith	Agricultural Union
3	Northern Transvaal Agricultural Union (NTLU)	Wilma Prinsloo	Agricultural Union
4	Northern Transvaal Agricultural Union (NTLU)	J Swanevelder	Agricultural Union
5	Transvaal Agricultural Union S.A (TLUSA)	Gert Snyman	Agricultural Union
6	Steenbokpan Boere Unie	Thinus Steenkamp	Agricultural Union
7	Business and commerce	Dries De Ridder	
8	Business and commerce	Andile Bala	Eskom
9	Business and commerce	Prudence Khosa	Eskom
10	Business and commerce	Rosetta Hammula	Eskom
11	Business and commerce	Kobus De Villiers	Lategan Viljoen Pretorius Attorneys
12	Business and commerce	Retha Maritz	Lategan Viljoen Pretorius Attorneys
13	Business and commerce	Freddy Chaba	Limpopo Development Agency
14	Business and commerce	Hein Boegman	PWC
15	Business and commerce	Ellert Michael Werner	Surfox 7 CC
16	Business and commerce	Jan Talma	Taaiboschpan Landgoed CC.
17	Business and commerce	Oberh Olzer Judex	Taaiboschpan Landgoed CC.
18	Business and commerce	Phindile Mnguni	Transnet Freight Rail
19	Business and commerce	Francis Rahlapane	Transnet Freight Rail
20	Business and commerce	Gunn Adam	Gunn Attorneys
21	Business and commerce	Alexa Rae-Sebaba	Gunn Attorneys
22	Business and commerce	Andre Lys	Zeekeivley Hunting Safaris CC
23	Business and commerce	Le Grange Hames	Zinyathi Lodge cc
24	Business and commerce	Jantjie Iki	Zitshunele Trading & Contracting
25	Business and commerce	Stephanie Mudau	Chamber of Business
26	Business and commerce	Xander Neethling	Eskom Park (Eskom Holdings)
27	Business and commerce	Michael Mike Taffa	Eskom Park (Eskom Holdings)
28	Business and commerce	Berna Enslin	Servitudewatch
29	Business and commerce, Indirectly Affected Landowners	Tobile Bokwe	Eskom Transmission Land and Rights
30	Business and commerce, Indirectly Affected Landowners, Landowner	Phillip de Klerk	Transnet
31	Namane Resources	Jan Britz	Client
32	Directly affected landowner	Louise van den Berg Nicolai	Waterberg One Coal (Pty) Ltd
33	Community Based Organisations	Petrus Megwai	Community Policing Forum (CPF)
34	Community Based Organisations	Jacques Snyman	Lephalale Development Forum
35	Community Based Organisations	MJ Maphoso	South African National Civic Organisation (SANCO) - Limpopo
36	Community Based Organisations	MK Dabana	South African National Civic Organisation (SANCO) - Waterberg
37	Community Based Organisations	Chris J Maritz	Steenbokpan Development Consortium (SDC)
38	Community Based Organisations	Khun (Snr) Callie Fredrik	Steenbokpan Development Consortium (SDC)
39	Community Based Organisations	Motsatsi Tshogofatso	T Motsatsi & Associates
40	Community Based Organisations	Ann Turner	The Ground Hornbill Research & Conservation Project
41	Community Based Organisations	David Mochmabi	Duikerpan 249 LO
42	Community Based Organisations	Petrus Basemane Magwai	Steenbokpan Liseding CPF Chairperson
43	Community Based Organisations	Daniel Mfisa	Steenbokpan Liseding CPF Chairperson
44	Community Based Organisations	Joseph Nkwati	Steenbokpan Liseding CPF Chairperson
45	Consultant	Barbara Wessels	Digby Wells Environmental
46	Consultant	Tharina Pelsler	Digby Wells Environmental
47	Directly Affected	G A Steenkamp	Wynberg 215 Farm
48	Directly Affected	Aleta Steenkamp	Nieuw Halland Farm
49	Directly Affected	Jaco Du Bruyn	Roelof Steenkamp Trust
50	Directly Affected	Peet Du Bruyn	Mount Kaya INV (PTY) Ltd
51	Directly Affected	Arnold Rest	Havanna Boerdery Beleggings (Edms) Bpk
52	Directly Affected	Piet Botha	Rhenosterpan 361 Farm
53	Directly Affected Landowner	Adriana Botha	AQUARELLA INV 446 PTY LTD
54	Directly Affected Landowner	Fanie en Elana Greyling	
55	Directly Affected Landowner	Danie Hermanus Steenkamp	
56	Directly Affected Landowner, Indirectly Affected Landowners	Louw & Elizabeth Swanepoel	
57	Directly Affected Landowner, Indirectly Affected Landowners	Ivan & Jana Visnakova	
58	Directly Affected Landowner, Indirectly Affected Landowners	Hein Schönfeldt	Ekosto 1058 (Pty) Ltd
59	Directly Affected Landowner, Indirectly Affected Landowners	Victoria Bota	Prostart Traders 136 (Pty) Ltd
60	Directly Affected Landowner, Indirectly Affected Landowners, Transport Sector (SANRAL)	Dawid van der Walt	SA National Road Agency (SANRAL)
61	Directly Affected Landowner, Industry and mining	K S Lamola	Anglo Operations (Pty) Ltd
	Directly Affected Landowner- Altoostyd 506 P0		Limpopo Government
	Directly Affected Landowner-Duikerfontein 263 P1		Steeliza Pty Ltd
	Directly Affected Landowner-Duikerpan 249 P1		
	Directly Affected Landowner-Eendracht 505 P0	Johannes Jurgens Lamprecht	
	Directly Affected Landowner-Eendracht 687 P1		
	Directly Affected Landowner-Gannavlaakte 299 P0	Antonio Xavier Vasconcelos Freitas	
	Directly Affected Landowner-Grootdoorn 292 P0	Jacobus Albertus Le Roux	
	Directly Affected Landowner-Grootdoorn 292 P1	Kuhn Carel Frederik George	
	Directly Affected Landowner-Grootdoorn 292 P2	Christoffel Johann Maritz	
	Directly Affected Landowner-Grootdoorn 292 P4	Werner Michael Ellert	
	Directly Affected Landowner-Hanglip 508 P1		Batis Properties Pty Ltd
	Directly Affected Landowner-Hanglip 508 P3	Hendrik Pieterse	
	Waterkloof Familie Trust		
	Directly Affected Landowner-Hanglip 508 P4		
	Directly Affected Landowner-Hanglip 508 P5		
	Directly Affected Landowner-Hanglip 508 P6		
	Directly Affected Landowner-Hanglip 508 P9		
	Directly Affected Landowner-Hanglip 508 P10		
	Directly Affected Landowner-Hanglip 508 P11		
	Directly Affected Landowner-Hieromtrent 460 P0		
	Directly Affected Landowner-Hoekraai 315 P0		Utafutaji Trading 75 Pty Ltd
	Directly Affected Landowner-Naauw Ontkomen 509 P0		
	Directly Affected Landowner-Naauw Ontkomen 509 P1		
	Directly Affected Landowner-Onverwacht 503 P0		
	Directly Affected Landowner-Onverwacht 503 P3		
	Directly Affected Landowner-Onverwacht 503 P17		
	Directly Affected Landowner-Onverwacht 503 P28		
	Directly Affected Landowner-Onverwacht 503 P30		
	Directly Affected Landowner-Paarl 522 P0	Peter Clifford	
	Blue Horison		
	Directly Affected Landowner-Paarl 552 P1	Kenani Boerdery CC	
	Indirectly Affected Landowner-Piquetberg 523 P1	Ms K Mmakgosi	National Government of South Africa
	Directly Affected Landowner-Pontes Estates 712		
	Directly Affected Landowner-Schaapplaats 524 Re/23		
	Directly Affected Landowner-Schaapplaats 524 P/25		
	Directly Affected Landowner-Schaapplaats 524 P/26		

No	Organisation	Name	Department
	Directly Affected Landowner-Schaapplaats 524 P/27		
	Directly Affected Landowner-Schaapplaats 524 P/37		
	Directly Affected Landowner-Slangkop 296 P2		
	Directly Affected Landowner-Steenbokpan 295 3	Genecorp	Andries Petrus Schutte
	Directly Affected Landowner-Theunispan 293 RE/19	Dominique Haese	Amber Sunrise Properties 96
	Directly Affected Landowner-Theunispan 293 RE/20	Lephalele Properties	Schalk Willem
	Directly Affected Landowner-Theunispan 293 RE/25		Henri
	Directly Affected Landowner-Vangpan 294 P1		Pelser Johannes Frederick
	Directly Affected Landowner-Waterkloof 502 P4	Georgios Avgos	GABBIANO'S RESTAURANT
	Directly Affected Landowner-Waterkloof 502 P53		
	Directly Affected Landowner-Waterkloof 502 P57		
	Directly Affected Landowner-Waterkloof 502 RE/149		Cadvest trust
	Directly Affected Landowner-Waterkloof 502 P158	Adelino Pontes	Pontes Estate
	Directly Affected Landowner-Waterkloof 502 P165		
	Directly Affected Landowner-Waterkloof 502 P186		
62	District Municipality	Leonard Sole	Waterberg District Municipality
63	District Municipality	Mpheta Maboitja	Waterberg District Municipality
64	District Municipality	Reuben Mashego	Waterberg District Municipality
65	District Municipality	Vincent Langa	Waterberg District Municipality
66	District Municipality	Betty Molekwa	Waterberg District Municipality
67	District Municipality	Lindiwe Kgomo	Waterberg District Municipality
68	District Municipality	Pamela Barrett	Waterberg District Municipality
69	Environmental NGO's	Nathan Philander	Birdlife South Africa
70	Environmental NGO's	Nicole Loser	Center for Environmental Rights NPC
71	Environmental NGO's	Robyn Hugo	Centre for Environmental Rights NPC
72	Environmental NGO's	Teboho Sebogodi	Centre for Environmental Rights NPC
73	Environmental NGO's	Slyvia Kamanja	Centre for Environmental Rights NPC
74	Environmental NGO's	Makoma Lekalakala	Centre for Environmental Rights NPC
75	Environmental NGO's	Dominique Doyle	Earthlife Africa
76	Environmental NGO's	Tristan Taylor	Earthlife Africa
77	Environmental NGO's	Adam Pires	Earthlife Africa
78	Environmental NGO's	Bradley Gibbons	Endangered wildlife Trust (EWT)
79	Environmental NGO's	Ashleigh Dore	Endangered Wildlife Trust (EWT)
80	Environmental NGO's	Wendy Collinson	Endangered Wildlife Trust (EWT)
81	Environmental NGO's	Bobby Peek	Endangered Wildlife Trust (EWT)
82	Environmental NGO's	Kayan Leung	Groundworks
83	Environmental NGO's	Karen Bullen	Lawyers for Human Rights
84	Environmental NGO's	David Pearce	Lowveld Bird Club
85	Environmental NGO's	Lemson Betha	Rock Art Research Institute
86	Environmental NGO's	Theuns Pretorius	Wildlife and Environment Society of South Africa (WESSA)
87	Farmers Association	S C Pelser	Mogol Farmers Association
88	Indirectly Affected Landowners	D G Pelser	Pentonville 216 Farm
89	Indirectly Affected Landowners	Gerhardus Steenkamp	Pentonville 216 Farm
90	Indirectly Affected Landowners	Dasil Botha	
91	Indirectly Affected Landowners	Bekker Pelser	De Boveneinde Natuurreservaat cc
92	Indirectly Affected Landowners	Piet Nel	KANIVEST 3067 CC / Wynberg 215
93	Directly Affected Landowner	Christoffel Carolus van Niekerk	Prostart Traders 136 (Pty) Ltd
94	Indirectly Affected Landowners	Johan Meintjies	Zyverbilt Portion 2
95	Indirectly Affected Landowners	LeonieSteenberg	Delview 26 (Pty) Ltd
96	Indirectly Affected Landowners	Piet-Nel de Vos	Sussex 17 portion RE
97	Directly Affected Landowner	Nkateko Msimango	Sasol Mafutha Mining (Pty) Ltd
98	Industry and Commerce	Gert Basson	Eskom
99	Industry and Commerce	P.J Barkhuizen	Target Cranes
100	Industry and Commerce	Charles Hart	Telkom SA Ltd
101	Industry and Commerce	John Geeringh	Cvii & Power Generation Project (Pty) Ltd
102	Industry and mining	Filomaine Swanepoel	Eskom GC: Land Development
103	Industry and mining	John Schoeman	Exxaro Resources
104	Industry and mining	Dorothy Kgathi-thile	Temo Coal Mining
105	International Authorities	Hossia Chimmbombi	Department of Environmental Affairs
106	International Authorities	Kenneth Du Plessis	Department of Mines
107	Land Occupier	Flip Nel (Occupier)	Sasol Mafutha Mining (Pty) Ltd
108	Land Occupier	S D Counih	Sasol Mafutha Mining (Pty) Ltd
109	Landowner	Heinrich Wedon Schonfeldt	
110	Landowner	NicoSwanepoel	
111	Landowner	Lindi Nell	
112	Landowner	Regina H	
113	Landowner	Wim Moritz Biemond	
114	Landowner	Fred Welpton	Farm Basinghall 31 LQ
115	Landowner	Kevin Nell	Farm Craignair 9 LP
116	Landowner	Kallie Cornelius (Occupier	Darnaway,Dovedale33LQ,Riverslee 32 LQ
117	Landowner	Michiel Venter (Occupier)	Farm Groenfontein 250 Portion 2
118	Landowner	Seleka Mokama	Groote-Zwart-Bult 29 Portion R/E/ Sasol Mafutha Mining (Pty) Ltd
119	Landowner	K Barward	Keward
120	Landowner	C Barward	Kupa Chambish Mining
121	Landowner	Sauer Johannes Jacobus	Kupa Chambish Mining
122	Landowner	Derek Brink	Relative to Tjaard Sauer
123	Landowner	Christine Sydes	Riversdale 10 LP, Annex Craignair,Eloffdale 8,Saas Post 34,Limpopo, Exchange
124	Landowner	A Swart	Riversley Portion 1(NE)
125	Landowner	Marie Helm	Steenbokpan Handedlaars
126	Landowner	Harmse Gerhardus Marthinus	Streekbestuurder TLUSA Noord
127	Landowner	Phillip Nel	Theunispan 293 LQ
128	Landowner	James O'Reilly	Vlakfontein 264 Portion R/E
129	Landowner	Paulina Mampa	Woodlands 23 LQ
130	Library	Sophonia Petja	Lephalele Local Municipality
131	Library	Thulare	Marapong Public Library
132	Local Municipality	Moloko Maeko	Lephalele Local Municipality
133	Local Municipality	Ramokane Moatshe	Lephalele Local Municipality
134	Local Municipality	Dithokua Matsoma	Lephalele Local Municipality

No	Organisation	Name	Department
135	Local Municipality	Charles Lekaka	Lephalale Local Municipality
136	Local Municipality	Eben Badernhost	Lephalale Local Municipality
137	Local Municipality	Joshua Hlapa	Lephalale Local Municipality
138	Local Municipality	Kgabo Tihako	Lephalale Local Municipality
139	Local Municipality	Madumetja Kgafela	Lephalale Local Municipality
140	Local Municipality	Malose Marakalala	Lephalale Local Municipality
141	Local Municipality	MF Mabotja	Lephalale Local Municipality
142	Local Municipality	Victor Morneyepao	Lephalale Local Municipality
143	Local Municipality	William Motlokwa	Lephalale Local Municipality
144	Local Municipality	A E Maariens	Lephalale Local Municipality
145	Local Municipality	Charity Radipabe	Lephalale Local Municipality
146	Local Municipality	E M Tukakgomo	Lephalale Local Municipality
147	Local Municipality	Oteng Radipabe	Lephalale Local Municipality
148	Local Municipality	Frans Magwai	Lephalale Local Municipality
149	Local Municipality, Resident	Leoni Kruger	Lephalale Local Municipality
150	Media	Jaques Du Plessis	Mogol Pos Newspaper
151	Mining and Industry	Portia Khumalo	Sasol Mining (Pty) Ltd
152	National Government	Lucas Mahlangu	Department of Agriculture, Forestry and Fisheries (DAFF)
153	National Government	Salome Mambane	Department of Environmental Affairs (DEA)
154	National Government	Bathandwa Ncube	Department of Environmental Affairs (DEA)
155	National Government	Mark Gordon	Department of Environmental Affairs (DEA)
156	National Government	Obed Baloyi	Department of Environmental Affairs (DEA)
157	National Government	Nyiko Nkosi	Department of Environmental Affairs (DEA)
158	National Government	Pumeza Skepe	Department of Environmental Affairs (DEA)
159	National Government	Sabelo Malaza	Department of Environmental Affairs (DEA)
160	National Government	Millicent Solomons	Department of Environmental Affairs (DEA)
161	National Government	Solly Mabuda	Department of Environmental Affairs (DEA)
162	National Government	Andre Botha	National Department of Water and Sanitation
163	National Government	Elmond Lekota	National Nuclear Regulator (NNR)
164	National Government	Mwinsa Mpundu	National Nuclear Regulator (NNR)
165	National Government	Patle Mohajane	National Nuclear Regulator (NNR)
166	National Government	Wilcot Speelman	National Nuclear Regulator (NNR)
167	National Government	Solofelang Masike-ibiyemi	National Nuclear Regulator (NNR)
168	National Government	Godfrey Tshivhalavhala	National Nuclear Regulator (NNR)
169	National Government	Phillip Hine	South African Heritage Resources Agency (SAHRA)
170	National Government	Albert Tshidavhu	South African Heritage Resources Agency (SAHRA)
171	Provincial Government	N Moloto	Department of Labour
172	Provincial Government	Daisy Mafubelu	Department of Public Works
173	Provincial Government	Felicia Nemthaga	Department of Social Development
174	Provincial Government	Kama Meso	Department of Water and Sanitation (DWS)
175	Provincial Government	Ben Sengani	Department of Water and Sanitation (DWS)
176	Provincial Government	Donald Mabanda	Limpopo Department of Water and Sanitation (DWS)
177	Provincial Government	Aaron Khariwe	Limpopo Department of Water and Sanitation (DWS)
178	Provincial Government	Love Hlekane	Limpopo Department of Mineral Resources (DMR)
179	Provincial Government	Solly Kgoopong	Limpopo Department of Water and Sanitation (DWS)
180	Provincial Government	TC Kolani	Limpopo Department of Economic Development, Environment and Tourism
181	Provincial Government	Gladys Kekana	Limpopo Department of Mineral Resources (DMR)
182	Provincial Government	Alidina Nteswa	Limpopo Department of Rural Development and Land Reform
183	Provincial Government	Lerato Maibelo	Limpopo Department of Health
184	Provincial Government	Lorraine Mosebedi	Limpopo Department of Mineral Resources (DMR)
185	Provincial Government	Maphuti Ramalla	Limpopo Department of Rural Development and Land Reform
186	Provincial Government	Mapula Sathekge	Limpopo Department of Agriculture and Rural Development
187	Provincial Government	Seema Harmse	Limpopo Department of Mineral Resources (DMR)
188	Provincial Government	Tebogo Mangaba	Limpopo Department of Economic Development, Environment and Tourism
189	Provincial Government	Jonathan Gafane	Limpopo Department of Mineral Resources (DMR)
190	Provincial Government	Donald Lithole	Limpopo Department of Roads & Transport
191	Provincial Government	Sophia Matlou	Limpopo Heritage Resources Authority (LIHRA)
192	Resident	Solomon Mogotsi	
193	Tribal Authorities	Nelwamondo Azwianewi	
194	Water Bodies -Institution	Mathew Masemola	Trans Caledon Tunnel Authority (TCTA)
195			
196	Industry and mining	Rebecca Mafura	Sekoko Mining
197	Community Based Organisations	Andries Mocheko	Waterberg Women Advocacy Forum
198	Environmental NGOs	Francina Nkosi	Waterberg Environmental Justice Forum (WEJF)
199	Consultant	Lucy Koeslag	Digby Wells Environmental
200	Community Based Organisations	Ks Ndou	Limpopo Provincial House of Traditional Leaders (LPHTL)
201	Community Based Organisations	TV Khuzwayo	Limpopo Provincial House of Traditional Leaders (LPHTL)
202		Motupa Selomo	Limpopo Provincial House of Traditional Leaders (LPHTL)
203	Client	Hennie van der Aardweg	Ledjadja Coal (Pty) Ltd
204	Environmental NGOs	Lebogang Ralepeli	Working for Wetlands
205	Local Municipality	EM Tukakgomo	Lephalale Local Municipality
206	National Government	Saelo Malaza	Department of Environmental Affairs (DEA)
207	Provincial Government	N Moloto	Department of Public Works
208	Provincial Government	Daisy Mafubelu	Department of Social Development
209			
210	Provincial Government	Thulakanyo Tshishonga	Limpopo Department of Mineral Resources (DMR)
211	Registered I&AP	IS Pretorius	I&AP
212	Local Municipality	Nicholaas Hendrik Pienaar	Ward councillor
213	Local Municipality	Mrs N.R Mqotlane	Mayor
214	Local Municipality	Mr Apri Shiko	Manager:Water Services
215	Local Municipality	M P Sebatjana	Municipal Manager
216	Local Municipality	Mrs Maria Cocquyt	Manager: Community Services

No	Organisation	Name	Department
217	Local Municipality	Mr Walter Rachidi	Divisional Head: Erv.Landuse
218	Local Municipality	Mrs Sophy Shongane	Speaker
219	Community Based Organisations	Mrs Rebecca Mahlatjie	Inspector
220	Community Based Organisations	Marcell e Villiers	
221	Community Based Organisations	Piet N	Lephalale Development Company
222			
223	Stakeholder	Meisie Manthata	Lephalale Municipality
224	District Municipality	Cilr Lesejja Gwangwa	Mayor
225	District Municipality	Cilr Younis Lorgat	Speaker
226	District Municipality	Cilr M J Rakgwale	Chairperson: Social Services
227	District Municipality	Cilr S J Madela	Chairperson: Budget and Treasury
228	District Municipality	Mr A S Naidoo	Manager Coporate Services
229	District Municipality	Mr Moatshe	Planning and Economic Developmeny
230	District Municipality	Mr M Mathuryane	Infrastructure Development
231	District Municipality	Mrs E Kelly	Municipal Manager
232	District Municipality	Waldo Last	Department of health and Social
233	District Municipality	S Mafa	Environmental Manager
234	District Municipality	Fatima Lortat	Personel Assistant
235	District Municipality	L.J Grieshaber	Lephalale Chamber of Commerce
236	District Municipality	J A Heymans	Economic Development , Environment and Tourism
237	District Municipality	Keith White	Agriculture and Rural Development
238	District Municipality	Nico Pienaar	Councillor Ward 3

## Appendix 3-2: Background Information Document and



# DIGBY WELLS

## ENVIRONMENTAL

---

### ENVIRONMENTAL AUTHORISATION FOR THE PROPOSED DEVELOPMENT OF A ROAD DIVERSION, RAIL LOOP AND PIPELINE FOR TEMO COAL MINE (PTY) LTD, NEAR LEPHALALE, LIMPOPO PROVINCE

## Background Information Document

---

**Project Number:**

NAM5335

**Prepared for:**

Temo Coal; Mining (Pty) Ltd

**For any project related information please contact:**

Digby Wells Environmental – Stakeholder Engagement Office

Ms Nondumiso Gwala

Tel: (011) 789 9495

Fax: (011) 069 6801

Email: [sh@digbywells.com](mailto:sh@digbywells.com)

Website: [www.digbywells.com](http://www.digbywells.com) (Public Documents)

October 2018

---

Digby Wells and Associates (South Africa) (Pty) Ltd  
Co. Reg. No. 2010/008577/07. Turnberry Office Park, 48 Grosvenor Road, Bryanston, 2191. Private Bag  
X10046, Randburg, 2125, South Africa  
Tel: +27 11 789 9495, Fax: +27 11 069 6801, [info@digbywells.com](mailto:info@digbywells.com), [www.digbywells.com](http://www.digbywells.com)

---

Directors: GE Trusler (C.E.O), GB Beringer, LF Koeslag, J Leaver (Chairman)\*, NA Mehlomakulu\*,  
DJ Otto, RA Williams\*  
\*Non-Executive

---

## PURPOSE OF THIS DOCUMENT

The purpose of this document is to provide all interested and affected parties (I&APs) with information relevant to the proposed development of a road diversion, rail loop and pipeline for Temo Coal Mine, near Lephalale, Limpopo Province.

This document aims to:

- Provide a summary description of the Project;
- Provide an overview of the environmental regulatory processes which will be undertaken in accordance with South African legislation;
- Invite all I&APs to register as stakeholders, provide comment, raise issues or concerns, and provide suggestions for the enhanced benefit of the Project.

### **TO REGISTER AND FOR MORE INFORMATION PLEASE USE THE FOLLOWING CONTACT INFORMATION**

Ms. Nondumiso Gwala

Digby Wells Environmental

PO Box 10046, Randburg, 2125

Tel: (011) 789 9495

Fax: (011) 069 6801

Email: [sh@digbywells.com](mailto:sh@digbywells.com)

Website: [www.digbywells.com](http://www.digbywells.com)

## BACKGROUND INFORMATION

Temo Coal Mining (Pty) Ltd (hereafter Temo Coal) intends to construct a road diversion, rail loop and pipeline near Lephalale in the Limpopo Province. The environmental process will include the application for Environmental Authorisation (EA) for Listed Activities triggered in terms of the National Environmental Management Act, 1998 (Act No. 107 of 1998) (NEMA) and associated regulations, namely the Environmental Impact Assessment (EIA) Regulations of 2014 (as amended in 2017).

Concurrently an application for an Integrated Water Use Licence (IWUL) in terms of the National Water Act, 1998 (Act No. 36 of 1998) (NWA) will be undertaken as part of the environmental process for the proposed mine.

Temo Coal currently has an approved mining right which was authorised by the Department of Mineral Resources (DMR) on 27 September 2013 with **Reference Number LP30/5/1/2/2/199 MR**.

Thereafter an Environmental Authorisation was granted by the Limpopo Department of Economic Development, Environment and Tourism (LEDET), and the Record of Decision is dated 13 July 2015, with reference number **12/1/9/2-W55**.

Digby Wells Environmental was appointed by Temo to facilitate and complete the environmental and legal applications for Authorisations required to develop ancillary infrastructure associated with the Temo Mine, which is namely the proposed rail loop, road diversion and water supply pipeline.

## PROJECT DESCRIPTION

Temo Mine is situated on the various farm portions, namely, Verloren Valey 246 LQ, Duikerpan 249 LQ, Japie 714 LQ, Hans 713 LQ and Kleinberg 252 LQ and various farm portions associated with the pipeline. Temo proposes to



mine using open pit mining methods and the open pit will be situated entirely within the farm portion Verloren Valey 246 LQ. Temo proposes to divert a road around the approved mining right area for mining to continue as well as construct a rail loop for transportation of coal. In addition to this rail loop, a pipeline is proposed to be constructed along the same route to transport waste water from the Waste Treatment Plant that is Municipal owned. The other proposed route for the pipeline will be constructed across various farm portions to reach the mine.

These developments require Environmental Authorisation (EA) and a Scoping EIA Process needs to be conducted and an EIA Report as well as an Environmental Management Plan (EMP) in accordance with the new EIA Regulations of 2014 (as amended in 2017).

**Diversion of road D175:** The approved open pit area has a road, the D175, which transects the south-western corner of the future pit area and continues to exit the Mining Right boundary near the north-western corner. To facilitate continued mining and maximise the minable area at the Temo Mine, Temo proposes that the D175 be diverted around the mining area. The existing road route runs north-south from the Farm Swelpan 245 LQ, heading north and intersecting Farm Draai Om 244 LQ, continuing north into the Mining Right area on Farm Verloren Valey 246 LQ, and continuing north of the Mining Right area alongside the western farm boundary of Farm Dalyshope 323 LQ. The proposed diversion will diverge from the existing route at the western mine boundary (west of the mine office area) and will be diverted just inside the eastern farm boundary of the Farm Draai Om 244 LQ. Where the southern boundary of the farm Nazarov 685 LQ meets the eastern boundary of Farm Draai Om 244 LQ, the diversion will head in a north-easterly direction and re-join the existing D175 alignment at the western boundary of Farm

Dalyshope 323 LQ. The total length of the road diversion is 2.8 km.

**Proposed Rail Loop:** The purpose of the rail loop is to allow Temo to transport export-grade coal product to the Richards Bay Coal Terminal (RBCT). The rail loop will include a loading loop which is within the Mining Right boundary at the Temo Mine. The total extent of the rail loop is ~22.25 km in length. The loop itself will be on the Farm Duikerpan 249LQ, and the railway line will then run to the west of the loop along the southern boundary of the mine, within the Farm Verloren Valey 246LQ towards the D175 road. Once the railway meets the D175, the railway will bend to the south on the farm Swelpan 246LQ, crossing Kleinpan 269LQ and Wildebeesvlakte 268LQ, and then traverse slightly to the east to meet with the existing Boikarabelo rail link on Groote-Zwart-Buld 290LQ.

**Proposed Pipeline:** The purpose of the proposed pipeline is to supply water to the Temo Mine. The mine has no water supply therefore Temo proposes to supply water from the Lephalale Waste Water Treatment Works to the Temo mine. Refer to the three Pipeline options below;

#### **Option 1 – Pipeline Route**

- From the WWTW pump station, the pipeline runs on the western side of the Onverwacht Road reserve toward Nelson Mandela Drive;
- At the intersection of Onverwacht road and Nelson Mandela Drive the pipeline alignment changes direction and runs on the southern side of the Nelson Mandela Drive road reserve toward Grootegeluk mine;
- At the intersection of Nelson Mandela Drive and district road D1675 the alignment changes direction to the northern side of the D1675 road reserve toward Steenbokpan; and

- At the intersection of D1675 and D175, the alignment changes direction to the eastern side of the D175 road reserve all the way up to the mine.
- This option is approximately 64.5km in length.

### **Option 2 – Pipeline Route**

- The pipeline alignment for Option 2 follows the following route:
- From the proposed pump station the pipeline runs on the western side of the Onverwacht road reserve toward Nelson Mandela Drive;
- At the intersection of Onverwacht Road and Nelson Mandela Drive the pipeline alignment changes direction and runs on the southern side of the Nelson Mandela Drive road reserve toward Grootegeluk mine;
- At the intersection of Nelson Mandela Drive and district road D1675 the alignment changes direction to the northern side of the D1675 road reserve toward Steenbokpan;
- Before the intersection of D1675 and D175, the alignment changes direction to the eastern side of the railway reserve all the way up to the Mine; and
- This option is approximately 62.4km in length. The water is pumped for the first 31.8km and then gravitates down the remaining 30.6km to the Temo Mine.

### **Option 3 – Pipeline Route**

- The pipeline alignment for Option 3 follows the following route:

- From the proposed pump station, the pipeline runs through farm portion of Paarl and joins Palala Drive on the western side;
- At the intersection of Palala Drive and Nelson Mandela Drive the pipeline alignment changes direction and runs on the southern side of the Nelson Mandela Drive road reserve toward Grootegeluk mine;
- At the intersection of Nelson Mandela Drive and district road D1675 the alignment changes direction to the northern side of the D1675 road reserve toward Steenbokpan;
- Before the intersection of D1675 and D175, the alignment changes direction to the eastern side of the railway reserve all the way up to the Mine; and
- This option is approximately 61.1km in length.

### **PROJECT LOCATION**

The Project Area of the proposed Rail Loop, Pipeline and Road Diversion Project is the rail loop and road diversion servitude areas. The rail loop and road diversion servitudes are 25 metres and 30 metres wide respectively. The rail loop servitude falls on the farms, Draai Om 244LQ, Swelpa 245LQ, Verloren Valey 246LQ, Duikerpan 249LQ, Wildebeestvlakte 268LQ, Kleinpan 269LQ, Houwhoek 270LQ, and Groot-Zwart-Bult 290LQ. The road diversion servitude falls on the farms Dalyshope 232LQ, Draai Om 244LQ, Verloren Valey 246LQ, and Nazarov 685LQ.

The proposed Rail Loop, Pipeline and Road Diversion Project are situated within the Waterberg Coalfield area. This region is largely undeveloped and is characterised by undisturbed Bushveld, game farming, hunting, tourism and agriculture.

The Project Area falls within the Lephalale Local Municipality and the Waterberg Magisterial District. The nearest settlement is Steenbokpan situated approximately 4 km south of the rail loop and pipeline and 13.9 km south-south-east of the road diversion. The nearest major town is Lephalale (formerly known as Ellisras) situated approximately 46.2 km east-south-east rail loop and pipeline and 54 km east-south-east of the road diversion.

Refer to the Attached Map for a local Setting.

## **ENVIRONMENTAL AUTHORISATIONS**

An Independent Environmental Assessment Practitioner (EAP) will undertake the required environmental licencing applications with respect to the proposed development. The following authorisations must be obtained as part of this environmental regulatory process:

- Environmental Authorisation (EA) in terms of the National Environmental Management Act, 1998 (Act No. 107 of 1998) (NEMA) and associated regulations, including the Environmental Impact Assessment (EIA) Regulations of 2014 (as amended); and
- Integrated Water Use License (IWUL) in terms of the National Water Act, 1998 (Act No. 36 of 1998) (NWA);

The following specialist's studies will be undertaken as part of assessing the environmental impacts:

- Air Quality;
- Soils and Land Capability;
- Fauna and Flora;
- Wetlands and Aquatic Ecology;
- Groundwater;
- Surface Water;
- Rehabilitation and Closure Cost Assessment;
- Social; and
- Heritage.

## **PUBLIC PARTICIPATION PROCESS**

The Public Participation Process (PPP) will be undertaken in compliance with the EIA Regulations, 2014 (as amended), in terms of Sections 24(5) and 44 of the NEMA (GN R982 of 4 December 2014). An integrated PPP will be undertaken for the EA application and the Integrated Water Use License Application.

Stakeholders affected by or who are interested in the proposed project are invited to register as an Interested and Affected Party (I&AP) to become involved in the PPP. Notification will be done by means of letters, a newspaper advertisement, sites notices, SMS and telephonic communication.

With submission of the application to the DMR, the formal 300 day EIA process will be initiated. The Scoping Report will be made available to stakeholders for a 30 day comment period before the Final Scoping Report is submitted to the DMR.

The Scoping Report will be available for public comment and dates will be provided in due course.

You are welcome to contact the Stakeholder Engagement Office on Tel: 011 789 9495, Fax: 011 069 6801, Postal: Private Bag X10046, Randburg, 2125, Email: [sh@digbywells.com](mailto:sh@digbywells.com).

Your input and feedback are highly valued.



**ENVIRONMENTAL AUTHORISATION FOR THE PROPOSED DEVELOPMENT OF A ROAD DIVERSION, RAIL LOOP AND PIPELINE FOR TEMO COAL MINE (PTY) LTD, NEAR LEPHALALE, LIMPOPO PROVINCE**

**REGISTRATION AND COMMENT FORM**

**October 2018**

*Registered Interested and Affected Parties (I&APs) will be informed of ongoing developments via their preferred means of communication (SMS, email, post or fax). The draft Scoping Report for comment is available between **Friday, 26 October to Monday, 26 November 2018** on [www.digbywells.com](http://www.digbywells.com) (under Public Documents) and various public places, as per the announcement letter. Comments raised by stakeholders will assist in informed decision-making for authorities and provides information to be considered by the project team and specialists conducting the Environmental Impact Assessment process. Please register as an Interested and Affected Party (I&AP) and provide comments by sending this form, or other written correspondence, to the contact details provided below:*

**Nondumiso Gwala** of Digby Wells Environmental Stakeholder Engagement Office:

**Fax:** 011 069 6801, **Telephone:** (011) 789 9495, **Postal Address:** Private Bag X10046, Randburg, 2125

**Email:** [sh@digbywells.com](mailto:sh@digbywells.com)

Please formally register me as an Interested and Affected Party (I&AP)	Yes		No	
I would like to receive my notifications by	Email	SMS	Post	Fax

**Please indicate which sector you represent and also provide a name**

Government Department	
Municipality	
Community	
Non-Government Organisation	
Business	

**If you are a *landowner* or *land occupier*, please indicate which farm(s) and portion(s) you reside on**

Landowner	
Land occupier	

**Please fill in your contact details below for the project database**

Title, Full Name	
Designation	



Cellphone		Fax		Tel	
Email					
Postal Address					

Environmental Impact Assessment Regulations of 2014, promulgated in terms of the National Environmental Management Act, as amended, Section 44 (1) requires that we *gather comments* from I&APs. Please complete the questions below. Should you require assistance in completing these questions please contact the Stakeholder Engagement Office at contact information provided above.

How do you think the project might impact (affect) you?
How do you think the project might impact (affect) your socio-economic conditions? (e.g. livelihoods, farm, business, household)
How can these impacts be managed, avoided and / or fixed?
If you are a landowner or occupier, what is your land currently being used for?
Are there any environmental, social or heritage features on the proposed project area we need to be aware of?
Where are these found?



## Appendix 3-3: Advertisement



# ENVIRONMENTAL AUTHORISATION FOR THE PROPOSED DEVELOPMENT OF A ROAD DIVERSION, RAIL LOOP AND PIPELINE FOR TEMO COAL MINE (PTY) LTD, NEAR LEPHALALE, LIMPOPO PROVINCE

Temo Coal Mining (Pty) Ltd (hereafter Temo Coal) intends to construct a road diversion along the boundary of the farm Verloren Valey 246 LQ, rail loop on farm Duikerpan 249LQ and water pipeline on various farm portions, near Lephalale within the Waterberg District Municipality in the Limpopo Province. The environmental process will include an application for Environmental Authorisation (EA) for Listed Activities triggered in terms of the National Environmental Management Act, 1998 (Act No. 107 of 1998) (NEMA) and the Environmental Impact Assessment (EIA) Regulations of 2014 (as amended in 2017).

Concurrently an application for an Integrated Water Use Licence (IWUL) in terms of the National Water Act, 1998 (Act No. 36 of 1998) (NWA) will be undertaken as part of the enviro-legal process for the proposed mine.

Temo Coal currently has an **approved mining right** which was authorised by the Department of Mineral Resources (DMR) on 27 September 2013 with Reference Number **LP30/5/1/2/2/199 MR**. Thereafter an Environmental Authorisation was granted by the Limpopo Department of Economic Development, Environment and Tourism (LEDET), and the **Record of Decision** is dated 13 July 2015, with reference number **12/1/9/2-W55**.

Digby Wells Environmental was appointed by Temo to undertake the environmental and legal applications required for the proposed construction of the, aforementioned road diversion, rail loop and pipeline which constitutes ancillary infrastructure for the Temo Mine.

The Scoping Report will be available for public comment from the sources listed below, for a period of 30 days from **Friday, 26 October to Monday 26 November 2018**.

Person	Location	Contact
Councillor Nico Pienaar (Ward 3)	Lesedi Tshukudu Thusong Centre in Steenbokpan	(079) 977-8547
Paulina Mampa	Lephalale Local Municipality Public Library	(014) 763 4402

Electronic copies can be obtained from the Digby Wells website under public documents ([www.digbywells.com](http://www.digbywells.com)) (under Public-Documents), or in CD format from Vanessa Viljoen on (011) 789 9495.

To further enhance public understanding of the road diversion, rail look and pipeline for the project, a Public Meeting as indicated below will be held to facilitate discussion on the Scoping Report and to obtain stakeholder comments and inputs.

Date	Time	Venue
Wednesday, 14 November 2018	10:00 - 12:00	Mogol Club (Cnr George Wells and Nelson Mandela Drive, Onverwacht)



**DIGBY WELLS**  
ENVIRONMENTAL

Stakeholders who want to submit comments, request additional information or register as an Interested and Affected Party (I&AP) can use the following contact details are Tel: 011 789 9495, Fax: 011 069 6801, Postal: Private Bag X10046, Randburg, 2125, **Email: [sh@digbywells.com](mailto:sh@digbywells.com)**

# Kort vóór Lank-skryfkompetisie

Mogol Pos-lesers kan van R1 000–R3 000 wen! Al wat jy hoef te doen is om te begin skryf.



Ellisras Bou-en-Hardware en BP Lephale borg 'n skryfkompetisie wat in Mogol Pos gepubliseer sal word. 'n Storie moet tussen 520-550 woorde wees en die skrywer moet so veel as moontlik met so min as moontlik woorde sê. Raak aan die skryf en stuur jou storie aan

sub@mogolpos.co.za  
Jy kan niks verloor nie, net WEN!  
Besonderhede van die Kort vóór Lank Skryfkompetisie:  
Wen GROOT pryse geborg deur Ellisras Bou- en Hardware en BP Lephale!  
1ste prys: R3 000, 2de prys: R2 000 en die 3de prys R1 000  
Skryf vir ons 'n storie in Afrikaans en stuur dit na sub@mogolpos.co.za  
**KOMPETISIEREËLS:**  
• Inskrywings is gratis

- Persone 16 jaar en ouer mag deelneem. ID-nummer moet inskrywing vergesel.
- Indien ouderdom onder 18, moet verhaal vir publikasie vergesel word deur toestemming van ouer/voog
- Aantal woorde is vanaf 520 tot 550 maksimum - die geheim is om in so min as moontlik woorde so veel as moontlik te sê met 'n treffende inleiding en verrassende slot.
- Verskaf self 'n treffende titel vir jou verhaal
- Slegs EEN inskrywing per persoon
- Deur in te skryf verleen deelnemers outomaties toestemming om hul verhaal in Mogol Pos te laat publiseer.
- Wenners verleen outomaties toestemming om 'n foto saam met die borge te laat publiseer na afloop

van die kompetisie

- Slegs inskrywings wat per e-pos gestuur word sal kwalifiseer vir die pryse
- Naam, adres en kontakbesonderhede van deelnemers is 'n vereiste - geen verhale sal onder 'n skuilnaam gepubliseer word nie
- Neem asseblief kennis daarvan dat plagiaat 'n oortreding is en die borge asook Mogol Pos aanvaar geen verantwoordelikheid vir nie-oorspronklike werk nie
- Werknemers van Ellisras Bou- en Hardware, BP Lephale, Mogol Pos en Domitor Drukkers mag nie aan die kompetisie deelneem nie
- Die verhale sal deur 'n paneel beoordeel word en die beoordelaars se besluit is finaal

**Sluitingsdatum: 31 Oktober 2018.**

## Kompetisie-inskrywing: As dierekinders moet veearts toe

Waarheen gaan ons? Ons ry nooit in die kar nie, wat gaan aan?

Panda en Witvoet, wat in 'n mandjie is, is woedend. Hulle mense het besluit dat hulle moet dokter toe gaan vir kastrasie en sterilisasie. Asook tande en ore skoon maak.

Die twee dierekinders weet nog nie wat aan die gang is nie. Panda sien baie dinge wat hom interesseer. Hy geniet die rit vreeslik. Maar Witvoet is nie gelukkig nie.

Nou stop hulle by 'n huis. Mens-ma klim uit en vat eers vir Witvoet. "Ma gaan jou nou kom haal Panda. Sit net so 'n rukkie stil." Met Witvoet in die hand stap hulle mens-ma die erf binne.

Nou raak dinge bietjie vreemd vir Witvoet.

"Goeiemore Mevrou. Is dit Witvoet vir sterilisasie? Kom ons sit haar in 'n hok. Panda ook nou inkom," sê die stem. Panda word uit die voertuig gehaal en daar word 'n leiband aan hom gesit. Dis die veearts!

Hy begin snaakse reuke ruik. Net daar steek hy soos 'n steeks donkie binne die hek vas. "Nee, asseblief ek wil nie hier wees nie. Ek sal nie loop nie." Dié boerboel weier om te loop.

"Ek sal nie loop nie! Ek weier! Jy kan my nie dwing nie!" Met moeite, geduld en krag tel die mens-ma hom op. Sy sukkel nogal, want dit voel of Panda 'n ton weeg. Uiteindelik is Panda en sy mens-ma in die spreekkamer.

Die ontvangstannie lyk vriendelik, maar hy

hou niks van haar nie. "Kan ons vir Panda weeg?" "Hoekom moet ek geweeg word? My gewig het niks met enigiemand te doen nie." Maar mens-ma stoei tot hy op die skaal is. "Panda jy is 'n groot seun. Jy weeg 45 kg," sê die mens-ma.

"Goed mevrou. So Panda is hier vir regmaak? Gaan sit hom in 'n hok asseblief," sê die veearts.

Panda steek weer viervoet vas. "Wag 'n bietjie!" En daar is Panda in 'n hok net onder Witvoet. Nou begin Panda bekommerd raak. Hy word reggemaak. "Is ek dan gebreek?" wonder hy.

Hy kyk nie vir sy mens-ma nie. Hy is te ongelukkig.

Die tyd breek aan. Een van die mense kom eers vir Witvoet haal. Panda kyk hoe sy haar met al vyf skerp kante teësit. Na 'n ruk bring iemand haar terug hok toe.

Panda en Witvoet kom glad nie goed oor die weg nie. Maar vir hom lyk dit asof daar fout is. Sy hok se deur gaan oop.

"Kom Brakkie." Hulle berei hom voor.

"Hierdie gaan maak dat jy lekker slaap en dan is ons klaar," hoor hy 'n stem.

Hy kry die medisyne wat hom moet laat slaap. "Daar is nou twee van die tannie... ek is baie moeg," dink Panda voor hy vas aan die slaap raak.

'n Paar uur later begin hy wakker word. Maar hy kom agter dat sy bek 'n snaakse smaak het. Hy voel eienaardig. Hy en Witvoet gaan huis toe, maar sy is kwater as kwaad. Sy gee hom 'n vuil kyk.

Panda is baie kwaad vir sy mens-ma. "Ek is kwaad vir haar. Vanaand gaan ek nie langs haar lê nie, sy kan maar daarvan vergeet," dink hy.

"Ek gaan vir julle twee 'n bederfie koop om op te maak," sê sy. "Ek mag haar dalk vergewe aangesien sy vir my iets koop. Ek sal nou maar vir haar kyk," dink Panda.

Ek verbeel my dit is wat ons dierekinders te sê het wanneer hulle moet veearts toe gaan.

— Mickey du Plessis

## Kompetisie-inskrywing: Die Orde van Hobbelkie Jig

Daar is by my min twyfel dat 'n groot persentasie mense 'n sadistiese neiging het. Ek praat uit ondervinding. Vele van hierdie hardvoetiges het al reguit vir my gesê hulle het geen simpatie met my nie. Niks. En dit nogal terwyl ek met oë waterig van pyn uitrek vir 'n bietjie begrip en medelye. Amper erger nog is die tongklikkende skynheiliges wat sê "Foei, foei, jou arme mens," maar jy merk tog die ge-amuseerde trekke om hul mondhoëke as jy ontugterd daar weg hobbet.

Naslaanwerke wys ons daar is al van die vroegste tye af 'n neiging om die spot te dryf met jig, oftewel gout, of dan brannewyntoon soos dit ook bekend staan. Dis 'n stokou en uiters pynlike mediese toestand, maar een van die weinig ongesteldhede wat sarkastiese kwinkslae ontlok.

Omdat jig in die toon net so ooglopend soos Parkinson se siekte is, kan dit nie weggesteek word agter 'n nonchalante houding nie. Ek ken niemand wat so braaf is dat hy met 'n jig toon oral ewe doodluiters kan rondstap nie. Dus, as jy knersend op jou tande so hobbekie, hobbekie hinkpink om jou nodigste

dinge gedoen te kry, trek jy gou die aandag van sadiste en skynheiliges.

Eksel was eens onder die wanindruk dat jig simptome is van 'n aks te veel varkpotjies en rooiwyn in die dieet en dit is wat die kwaal laat ontsteek. Rykmansiekte. Gevolg van 'n rojale lewensstyl. Farao het dit glo ook gehad. Ek twyfel egter of enige iemand snedige opmerkings oor Farao se toestand gemaak het, veral nie met die grafkelders in Egipte so na aan die koninklike paleis nie.

Wat ek eintlik wil vertel, is die gevalle van 'n wonderlike ontnugtering en kentering wat daar in jig-spotters kan plaasvind. Ek het dit gesien gebeur na 'n nag se deeglike gekuier. Daardie eerste onvergeetlike nag as 'n man in die vroeë oggendure wakkerskrik met die allervreeslikste pyn in sy nou opgehewe groottoon. Versigtig - want haastige bewegings is dan nie moontlik nie - soek hy die bed deur, heilig oortuig dat 'n monster skerpioen of 'n dodelike spinnekop

hom gestek of gebyt het. Maar al soek die hele wakker gemaakte gesin ook, kry niemand die vernynige insek nie. Niks wat Noodgevallen sal kan identifiseer om 'n geskikte teenmiddel toe te dien nie.

Daardie man word oornag 'n nuwe mens. Saam met die dagbreek ontwaak daar 'n gelouterde wese. 'n Ruk later sluit hy so stil-stil by die Orde van Jiglyers aan. Die Orde is 'n organisasie amper so geheimsinnig soos die Vrymesselaars of Broederbond en bestaan uit manne en 'n klompie vroue wat met deernis en begrip mekaar van raad bedien en medikasie uitruil. Dinge wat gewoonlik beskikbaar sal wees in 'n lid se aktetas, gereedskapke, lessenaarlaai, handsak of kar se paneelkissie, beter bekend as cubbyhole.

Ek is 'n lidmaat van ons plaaslike tak. Lidmaatskap is beperk tot diegene wat weet wat jig is. As jy nie kwalifiseer nie, geniet dan jou brannewyn en kook\* met hompe rooivleis, maar hou jou opmerkings vir jousef.

Dan gaan ek maar eers weer. So hobbekie, hobbekie en hinkpink. Ek dink ek sal ook maar tog 'n bietjie vertroosting soek in so 'n knertsie brannewyn en kook, wat...

Enetjie sal seker nie skade doen nie?

— Hekkie Gerber  
(\* kook word ook gespel Coke)

## No fires allowed

**LEPHALALE — No person is allowed to make a fire at the moment due to the severe drought and the fact that no or very little rain has fallen yet.**

Douw Pelser, chairperson of the Rural Safety Forum, said at the RSF meeting on Thursday 18 October that anyone who might be considering burning or making a fire should contact Pieter du Plessis at 082 469 0638.

One has to ask written permission to make a fire, even if it is to burn your garden refuse.

### ENVIRONMENTAL AUTHORISATION FOR THE PROPOSED DEVELOPMENT OF A ROAD DIVERSION, RAIL LOOP AND PIPELINE FOR TEMO COAL MINE (PTY) LTD, NEAR LEPHALALE, LIMPOPO PROVINCE

Temo Coal Mining (Pty) Ltd (hereafter Temo Coal) intends to construct a road diversion along the boundary of the farm Verloren Valley 246 LQ, rail loop on farm Duikerpan 249LQ and water pipeline on various farm portions, near Lephale within the Waterberg District Municipality in the Limpopo Province. The environmental process will include an application for Environmental Authorisation (EA) for Listed Activities triggered in terms of the National Environmental Management Act, 1998 (Act No. 107 of 1998) (NEMA) and the Environmental Impact Assessment (EIA) Regulations of 2014 (as amended in 2017).

Concurrently an application for an Integrated Water Use Licence (IWUL) in terms of the National Water Act, 1998 (Act No. 36 of 1998) (NWA) will be undertaken as part of the enviro-legal process for the proposed mine.

Temo Coal currently has an approved mining right which was authorised by the Department of Mineral Resources (DMR) on 27 September 2013 with Reference Number LP30/5/1/2/2/199 MR. Thereafter an Environmental Authorisation was granted by the Limpopo Department of Economic Development, Environment and Tourism (LEDET), and the Record of Decision is dated 13 July 2015, with reference number 12/1/9/2-W55.

Digby Wells Environmental was appointed by Temo to undertake the environmental and legal applications required for the proposed construction of the, aforementioned road diversion, rail loop and pipeline which constitutes ancillary infrastructure for the Temo Mine.

The Scoping Report will be available for public comment from the sources listed below, for a period of 30 days from Friday, 26 October to Monday 26 November 2018.

Person	Location	Contact
Councillor Nico Pienaar (Ward 3)	Lesedi Tshukudu Thusong Centre in Steenbokpan	(079) 977-8547
Paulina Mampa	Lephale Local Municipality Public Library	(014) 763 4402

Electronic copies can be obtained from the Digby Wells website under public documents ([www.digbywells.com](http://www.digbywells.com)) (under Public-Documents), or in CD format from Vanessa Viljoen on (011) 789 9495.

To further enhance public understanding of the road diversion, rail look and pipeline for the project, a Public Meeting as indicated below will be held to facilitate discussion on the Scoping Report and to obtain stakeholder comments and inputs.

Date	Time	Venue
Wednesday, 14 November 2018	10:00 - 12:00	Mogol Club (Cnr George Wells and Nelson Mandela Drive, Onverwacht)



Stakeholders who want to submit comments, request additional information or register as an Interested and Affected Party (I&AP) can use the following contact details  
Tel: 011 789 9495, Fax: 011 069 6801, Postal: Private Bag X10046, Randburg, 2125, Email: [sh@digbywells.com](mailto:sh@digbywells.com)

### MOGOL CLUB INVITATION TO TENDER

The Mogol Club wishes to invite you through an Invitation to Tender process to tender on the following:

**TENDER 1: Electrical maintenance at Mogol Club for the period 01 January 2019 to 31 December 2019. (REQMCLUB 2018-10-17 (1))**

Tender must indicate the call out rate, hourly rate as well as rate on public holidays (please specify rate excl VAT).

Contractor must comply with the following:

1. Contractor to be available 24/7.
2. Contractor to be on site within 1 (one) hour of call out.
3. Contractor to be in possession of wiremans license (Certified copy of license to be added to tender).
4. Contractor to also supply certified copy of valid Compensation Commissioner Registration and/or letter of good standing.
5. Must be able to issue COC's - (ECA)

**TENDER 2: Computer and Network maintenance at Mogol Club for the period 01 January 2019 to 31 December 2019. (REQMCLUB 2018-10-17 (2)).**

Tender must indicate the call out rate, hourly rate as well as rate on public holidays (please specify rate excl VAT).

Contractor must comply with the following:

1. Contractor to be available 24/7.
2. Contractor to be on site within 1 (one) hour of call out.
3. Contractor to also supply certified copy of valid Compensation Commissioner Registration and/or letter of good standing.
4. Submit proof of IT background and/or qualifications.

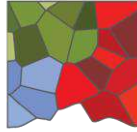
Tenders to be handed in at Mogol Club offices no later than 12:00 on 01 November 2018. Quotes must be in a sealed envelope clearly marked (Electrical Maintenance or Computer and Network maintenance). No late tenders will be accepted!

For any further information, please contact Neels Gerber on 014 763 2427.

**VENTER VOSTER VAN DER WALT ING.**  
Attorneys/Prokureurs  
Jan Venter  
083 644 9466  
Kantoor 014 763 1571  
Ellisstr. 13  
[www.vattorneys.co.za](http://www.vattorneys.co.za)



## Appendix 3-4: Site Notice





# DIGBY WELLS ENVIRONMENTAL

## TEMO COAL MINING (PTY) LTD

ENVIRONMENTAL AUTHORISATION FOR THE PROPOSED DEVELOPMENT OF A ROAD  
DIVERSION, RAIL LOOP AND PIPELINE FOR TEMO COAL MINE (PTY) LTD, NEAR  
LEPHALALE, LIMPOPO PROVINCE

### SITE NOTICES

SITE NOTICES PLACED AT PUBLIC PLACES ON THURSDAY, 25 OCTOBER 2018

Public Place	Coordinates / Location	Photo
(001)-Along the Road towards Steenbokpan	24° 5'20."S 27°23'26"E	
(002)-In Lesedi Tshukudu Thusong Centre Steenbokpan	23° 44'7"S 27°20'41"E	

<p>(003)- At the local café shop</p> <p>Steenbokpan</p>	<p>23° 39'27"S 27°15'27"E</p>	
<p>(004)- At the Entrance gate of Verloren Valley</p>	<p>23° 34' 50" S 27° 13' 17" E</p>	
<p>(005)-Along the road at the intersection of Steenbokpan and Stockpen</p>	<p>23° 39' 25" S 27° 15' 60" E</p>	

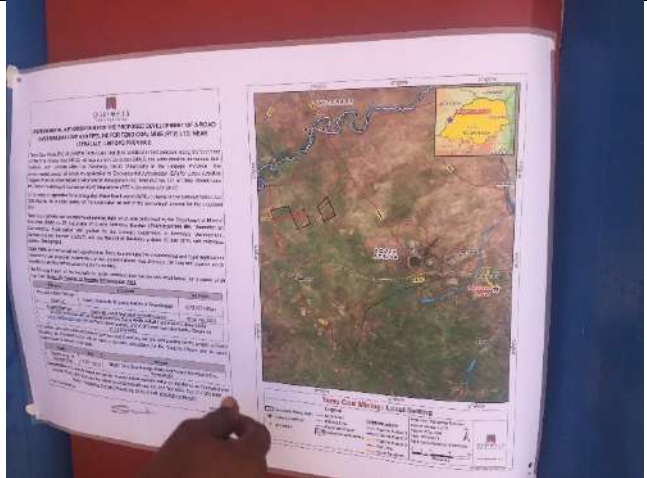
(006)- At local Supermarket

23° 41' 27" S  
27° 40' 49" E



(007)- At the post office

23° 41' 21" S  
27° 42' 18" E



(008)- At the Local Municipality Public Library  
Lephalale

23° 40' 60" S  
27° 41' 55" E



## Appendix 3-5: Comment and Response Report

Category	Comment Raised	Contributor	Organisation / Community	Date	Method	Response
Request for information+A2:G15	As indicated below, can you please provide me with the information referred to so that we can register for the project. Thank you.	Marietjie Eksteen	Jacana Environmentals cc	26-Oct-18	Email	Information was provided 26 October 2018 and registration to the project was done.
Request for information	Please be so kind as to forward me geographical (kmz or shape) to assist	Xander neethling	Land Development & Environmental Management	26-Oct-18	Email	Requested information was sent 29 October 2018.
Registration	<b>How do you think the project might impact (affect) you?</b> Eskom transmission has existing powerlines in the area which mustn't be affected by the project alternative routes					The applicant's engineering team will consult with Eskom to ensure design and construction is aligned.
Impacts	<b>How can these impacts be managed, avoided and /or fixed?</b> Yes they can be avoided or minimised.					See, above comment.
Land Use	<b>If you are a landowner or occupier, what is your land currently being used for?</b> Eskom has servitudes in the project area through farms with different land uses.					Noted.
Infrastructure	<b>Do you think the project could (affected) infrastructure you might have?</b> Yes , Eskom transmission has several existing and planned powerlines within your project study area.					Addressed aboved.
mitigation	<b>If so how can these impacts (affects) be managed, avoided or fixed?</b> For a start, I request map files of all your project alternatives. This will assist Eskom transmission to check how the projects alternatives affects their infrastructure so that these areas can be avoided by this project if possible.					Noted, this information was provided to you as requested.
General comments	<b>General Comments</b> Please keep me informed about the project, so that we can exchange information and discuss how best to accommodate each other.	Mr Sebenzie Vilakazi	Servitude Right on Several farms in Lephahale	26-Oct-18	Email	Noted.
Impacts from the project	<b>How do you think the project might impact (affect) you?</b> Light, dust and noise pollution Increase risk profile- security and hunt					These aspects, will be assessed in the impact assessment phase.
Socio-economic affects	<b>How do you think the project might (affect) your socio-economic conditions (e.g. livelihoods, farm, business, household)</b> <b>it will impact on:</b> 1. Workforce. My workforce will be exposed to the influence of the workers of the construction and other involved industries 2. Security. I will have upgrade on the security myself and my workers and to prevent poaching.					Noted, these impacts will be further investigated in the Impact Assessment phase.
Land Use	<b>If you are a landowner or occupier, what is your land currently being used for?</b> Breeding of game, recreation and hunting					Noted.
Heritage Features	<b>Are there any environmental, social o heritage features on the proposed project area we need to be aware of?</b> Zyferbult is a "middle-farm". It is isolated and safe with a number of endangered Tambotie-trees					Noted.
Location of Heritage features	<b>Where are these found?</b> In the middle of the land.	Chris van Niekerk	Farm Owner: Zyferbult 324 LQ Portion 1&2	29-Oct-18	Email	Noted.
Impacts	<b>How do you think the project might (affect) you?</b> Down stern user	Ann Naidoo	Land ownwer: SCI Saltberry Plain 250,444, Roseberry Plain 250	26-Oct-18	Email	Noted.
Socio-economic affects	<b>How do you think the project might (affect) your socio-economic conditions (e.g. livelihoods, farm, business, household) it will impact on:</b> Business function and authorisations	Ann Naidoo	Land ownwer: SCI Saltberry Plain 250,444, Roseberry Plain 250	26-Oct-18	Email	Noted, this impact will be assessed in the Impact Assessment Phase
Infrastructure	<b>Do you think the project could (affected) infrastructure you might have?</b> Pipelines	AnnaNaidoo	Land ownwer: SCI Saltberry Plain 250,444, Roseberry Plain 250	26-Oct-18	Email	Noted, this impact will be assessed in the Impact Assessment Phase
Land Use	<b>If you are a landowner or occupier, what is your land currently being used for?</b> Game and Servitude (pipeline)	Ann Naidoo	Land ownwer: SCI Saltberry Plain 250,444, Roseberry Plain 250	26-Oct-18	Email	Noted.



Request for information	Hey there.My name is Ezekiel Mochambi residing at Duikerpan 249LQ.when I go through you documents I realise that the proposed Rail loop will be at Duikerpan farm which I am staying now.The Loop will go through various farm which Duikerpan is one of them.As a resident no one from Temo Coal mine or Digbywells has bother to communicate with them Mochambi family.we have being staying at the farm since November 1972.My concern is that once the loop goes through Duikerpan what Will happen to us as family. The law clearly indicated that u need to talk to us.Another issue is that the family of Mochambi and Steenkamp have meet at Land Commission and agree that he sell is the small portion of Duikerpan farm.we are only waiting for him to sign the legal documents. We have livestock cattle's and we need a grazing land.Please confirm with us and what to do.As family we have the right to stay at the farm or when u decide to built that loop we need to be part.other mines have robbed our community by only taking to owner and forget about the he resident.I am looking forward to hear from u.Yours faithful Dithoriso Ezekiel Mochambi	Ezekiel Mochambi	Landowner: Duikerpan 249 LQ	30-Oct-18	Email	Thank you, for your comment please be advised that the specific portion of land that you are referring too will not be affected by the Rail Loop. It refers to the same farm name, but is a different portion.
Registration	<b>How do you think the project might impact (affect) you?</b> We are appointed as the EAP for the Gruitfontein MR application, on the farm Gruitfontein 230 LQ. We need to assess the potential cumulative impacts in the area	Ms Marietjie Eksteem	Nozala coal	31-Oct-18	Email	Noted.
Socio-economic affects	<b>How do you think the project might (affect) your socio-economic conditions (e.g. livelihoods, farm, business, household)</b> It might impact on Nozala coal who has the PR on farm Gruitfontein and who intends submitting a MR application	Ms Marietjie Eksteem	Nozala coal	31-Oct-18	Email	Noted.
Impact Assessment	There are preliminary impacts that need to be investigated, like light pollution needs to be considred	Hein Schonfeldt	Farm Owner/Representative of Exxaro	14 November 2018	Mogol Club	This forms part of the visual impact assessment which will be investigated in the Environmental Impact Assessment Phase
Servitudes	The servitude registration has not yet been done what will then happen with this project?			14 November 2018	Mogol Club	This has been planned for January 2019.
Operation of project	When will the project start?			14 November 2018	Mogol Club	Temo is currently revisiting the Bankable feasibility study and mine construction is planned for 2022 with full production in 2025. All consultants have been appointed to handle all aspects of the project. Owners will be consulted and negotiated with during the process.
Servitudes	Why are the registration of the servitudes taking so long?	Lourens- blue shirt		14 November 2018	Mogol Club	The process, has to be followed correctly.
Infrastructure development	How will the infrastructure be constructed?	Hein Schonfeldt		14 November 2018	Mogol Club	A description will be noted in the Impact assessment report.
Land tenure	New Holland and Gruitfontein to be mentioned as affected farms, the servitude should also be registered.	Hein Schonfeldt		14 November 2018	Mogol Club	Noted this will be added. How its submitted to the DMR is that reports need to show which farms will be affected and which farms might be affected by the servitudes to be registered. There is a technical solution that is occurring in association with Boikarabelo and there is a commerial solution for the TFR.
Accomdatation	My concern is regarding the hosing accomdatation for construction workers. It needs to be metioned and looked into during this process	Hein Schonfeldt		14 November 2018	Mogol Club	Noted we will do.
Impact Assessment	What will the impact be on the road diversion and during constructub in the dirt road. The road will surely be damaged how will this be managed?	Hein Schonfeldt		14 November 2018	Mogol Club	
Consultation process	My concern is consultation process and how far you have reached out and what process was followed and lanaguages that were used?			14 November 2018	Mogol Club	There was use of all the previous information that was used in the IRP project in order to inform the database. The database was then updated to reflect the latest information
Consultation process	We request all consultation is done in Afrikaans and Sepedi.	Earthlife		14 November 2018	Mogol Club	We will provide the documents translated as per your request.
Consultation process	All documents to be provided in Afrikaans. The Digby Wells consultation process is flawed because the I&AP database is not complete			14 November 2018	Mogol Club	All IAPs were notified, in terms of NEMA Regulations. Note that this process is in the scoping phase, information will be provided in Afrikaans as requested. Note the Public meeting was facilitated in both English and Afrikaans.
Water	How confident is Temo Coal that the WWTW will provide enough water?	Elana Greyling		14 November 2018	Mogol Club	The applicant is fairly confident, however this will be assessed in the impact assessment phase.
<b>One-on-one consultations after the public meeting</b>						
Geology	Coal to be mined will half be good enough for power stations and half for export	Love Hlekane	DWS	14 November 2018	Mogol Club	All Temo Coal will be transported via railway line to Mpumalanga and or to Export harbours (Mainly RBCT). There is a wide variety of coal products available . Temo has ensured the financial feasibility of the project. Namane is also an existing exporter of coal.
IPP	What are the plans for the IPP?			14 November 2018	Mogol Club	IRP only allows for two new IPP's. as a country we are moving away from coal power and IPP will probably not happen.
Consultation process	My advice is to leave documnts at a shop rather than Lesedi village	Elana Greyling		14 November 2018	Mogol Club	Your comment is noted.

Water	Water availability is an issue in Lephalale and that is a big concern and its difficult to come by. I do not believe the municiplaity has enough water			14 November 2018	Mogol Club	(expalined negotiations with the munciaplity)
Operation of project	When will the mine start?			14 November 2018	Mogol Club	2022
Alternatives	Is there an alternative water source if the WWTW does not work out?			14 November 2018	Mogol Club	The WWTW, is the primary option. Mcwab 2 is an alternative.
Consultation process	I would suggest that a pre- pre-consultation meeting be scheduled to talk through the application process.	Love Hlekane		14 November 2018	Mogol Club	Thank you for this suggestion. The EAP will be in contact with you to set up a meeting.
Water	My concern is around the water shortage in Lephalale, During work that was done by resource generatuin our water was contaminated so I would like to know what is Temo Coals plan to ensure that agriculture and farming is not affcted.		I&AP (T Africa)	14 November 2018	Mogol Club	The Impact assessment phase, will assess this impact and mitigation.
Fauna	Please can we consider the animals as there are issues with grass grazing.			14 November 2018	Mogol Club	Noted. To be included in the Impact Assessment Invesigation.
Development	What sort of upliftment will Temo Coal do in terms of development as there are issues in schools and basic services are not meet.			14 November 2018	Mogol Club	Temo Coal intents to create jobs in the local comminity.
SLP	Some of the things written in the SLP has only about 5% that has been reached. We request that Digby Wells and the client engage the community memebrs when the SLP is done.			14 November 2018	Mogol Club	Noted. Temo coal is currently engaiging with learders from the community and engagement will commence in due course.
Consultation process	How has the communication about this project been done? Have you considered those who cannot read and write and do not have access to emails. My final comment is consider people on the ground as they are important			14 November 2018	Mogol Club	Noted. Refer to the Chapter 10 of the Scoping Report for details on public consultation. The community will be engaged through Sms's and Ward Councillors in the area.
Consultation process	Next time arrange transport of the community members to be able to make it here and remember refreshemnts is what brings people to the meeting without that people do not particiapte. If you want inforamtion from me then you need to show you want this informtion	Paul Maphuthu		14 November 2018	Mogol Club	Noted. There will be further engagement with the communities in the Impact Assessment Phase.

## Appendix 3-6: Land Claim



# DIGBY WELLS

## ENVIRONMENTAL

20 September 2018

Internal Project no.: NAM5355

Mr Tele Maphoto

Limpopo Department of Rural Development and Land Reform

Land Claims Commission

61 Biccard Street

Polokwane

0700

tele.maphoto@drdlr.gov.za

### TEMO COAL MINING (PTY) LTD.

#### LAND CLAIMS ENQUIRY: PROPOSED ENVIRONMENTAL AUTHORISATION FOR THE PROPOSED DEVELOPMENT OF A ROAD DIVERSION, RAIL LOOP AND PIPELINE FOR TEMO COAL MINE (PTY) LTD, NEAR LEPHALALE, LIMPOPO PROVINCE

Dear Mr Maphoto,

#### Background Information

Digby Wells Environmental has been requested by Temo Coal Mining (Pty) Ltd to facilitate and complete the environmental and legal applications for Authorisations required to develop and operate the proposed Temo Coal Mine.

The Temo Mine is authorised by the Department of Mineral Resources on 27 September 2013 (Reference Number P30/5/1/2/2/199 MR).

The Environmental Authorisation was granted by the Limpopo Department of Economic Development, Environment and Tourism (LEDET) on 13 July 2015 (Reference number 12/1/9/2-W55) for the Temo mine operations.

The following farm portions form part of the Temo mining right: Verloren Valey 246LQ, Duikerpan 249LQ, Japie 714LQ, Hans 713LQ and Kleinberg 252LQ.

#### Information pertaining to the land enquiry

As part of the environmental regulatory process, Digby Wells would like to enquire if any land claims on the following farms:

Farm Boundary	Farm Portion	Infrastructure	Registration Division	District Municipality
---------------	--------------	----------------	-----------------------	-----------------------



Farm Boundary	Farm Portion	Infrastructure	Registration Division	District Municipality
GRUISFONTEIN 230	RE	Rail	T0LQ0000000002300000	Waterberg District Municipality
DALYSHOPE 232	RE	Road	T0LQ0000000002320000	Waterberg District Municipality
DRAAI OM 244	RE	Road, Rail, Pipeline 1	T0LQ0000000002440000	Waterberg District Municipality
SWELPAN 245	RE	Rail, Pipeline 1, Pipeline 2	T0LQ0000000002450000	Waterberg District Municipality
VERLOREN VALEY 246	RE	Road, Rail, Pipeline 1, Pipeline 2, Pipeline 3	T0LQ0000000002460000	Waterberg District Municipality
NIEUW HOLLAND 247	RE	Pipeline 2, Pipeline 3	T0LQ0000000002470000	Waterberg District Municipality
DUIKERPAN 249	RE	Rail, Pipeline 3	T0LQ0000000002490000	Waterberg District Municipality
DUIKERPAN 249	1	Pipeline 3	T0LQ0000000002490001	Waterberg District Municipality
TAMBOOTIEVLEY 261	RE	Pipeline 3	T0LQ0000000002610000	Waterberg District Municipality
DUIKERFONTEIN 263	1	Pipeline 3	T0LQ0000000002630001	Waterberg District Municipality
VLAKFONTEIN 264	RE	Pipeline 3	T0LQ0000000002640000	Waterberg District Municipality
VLAKFONTEIN 264	2	Pipeline 3	T0LQ0000000002640002	Waterberg District Municipality
WILDEBEESTVLAKTE 268	1	Pipeline 1	T0LQ0000000002680001	Waterberg District Municipality
KLEINPAN 269	RE	Rail, Pipeline 2	T0LQ0000000002690000	Waterberg District Municipality
HOUWHOEK 270	RE	Rail, Pipeline 2	T0LQ0000000002700000	Waterberg District Municipality
GROOT-ZWART- BULT 290	RE	Rail, Pipeline 2	T0LQ0000000002900000	Waterberg District Municipality
GROOTDOORN 292	RE	Pipeline 1	T0LQ0000000002920000	Waterberg District Municipality
GROOTDOORN 292	1	Pipeline 1	T0LQ0000000002920001	Waterberg District Municipality
GROOTDOORN 292	2	Pipeline 1	T0LQ0000000002920002	Waterberg District Municipality
THEUNISPAN 293	RE/19	Pipeline 1	T0LQ0000000002930019	Waterberg District Municipality



Farm Boundary	Farm Portion	Infrastructure	Registration Division	District Municipality
THEUNISPAN 293	20	Pipeline 1	T0LQ00000000029300020	Waterberg District Municipality
THEUNISPAN 293	22	Pipeline 1	T0LQ00000000029300022	Waterberg District Municipality
THEUNISPAN 293	25	Pipeline 1	T0LQ00000000029300025	Waterberg District Municipality
VANGPAN 294	RE	Pipeline 1, Pipeline 2	T0LQ00000000029400000	Waterberg District Municipality
VANGPAN 294	1	Pipeline 1	T0LQ00000000029400001	Waterberg District Municipality
STEENBOKPAN 295	RE	Pipeline 1, Pipeline 2	T0LQ00000000029500000	Waterberg District Municipality
STEENBOKPAN 295	1	Pipeline 2	T0LQ00000000029500001	Waterberg District Municipality
STEENBOKPAN 295	3	Pipeline 1, Pipeline 2	T0LQ00000000029500003	Waterberg District Municipality
SLANGKOP 296	2	Pipeline 2	T0LQ00000000029600002	Waterberg District Municipality
GANNAVLAKTE 299	RE	Pipeline 3	T0LQ00000000029900000	Waterberg District Municipality
ZANDBULT 300	RE	Pipeline 1, Pipeline 2, Pipeline 3	T0LQ00000000030000000	Waterberg District Municipality
KAMEELBULT 301	RE	Pipeline 3	T0LQ00000000030100000	Waterberg District Municipality
LOOPLEEGTE 302	2	Pipeline 1	T0LQ00000000030200002	Waterberg District Municipality
LOOPLEEGTE 302	3	Pipeline 1, Pipeline 2, Pipeline 3	T0LQ00000000030200003	Waterberg District Municipality
VETLEEGTE 304	RE	Pipeline 1, Pipeline 2, Pipeline 3	T0LQ00000000030400000	Waterberg District Municipality
VAALPENSLOOP 313	1	Pipeline 1, Pipeline 2, Pipeline 3	T0LQ00000000031300001	Waterberg District Municipality
HOOIKRAAL 315	RE	Pipeline 1, Pipeline 2, Pipeline 3	T0LQ00000000031500000	Waterberg District Municipality
VERGULDE HELM 321	RE	Pipeline 1	T0LQ00000000032100000	Waterberg District Municipality
HIEROMTRENT 460	RE	Pipeline 1, Pipeline 2, Pipeline 3	T0LQ00000000046000000	Waterberg District Municipality



Farm Boundary	Farm Portion	Infrastructure	Registration Division	District Municipality
TURFVLAKTE 463	RE	Pipeline 1, Pipeline 2, Pipeline 3	T0LQ00000000046300000	Waterberg District Municipality
TURFVLAKTE 463	RE	Pipeline 1, Pipeline 2, Pipeline 3	T0LQ00000000046300000	Waterberg District Municipality
WATERKLOOF 502	4	Pipeline 2	T0LQ00000000050200004	Waterberg District Municipality
WATERKLOOF 502	RE/53	Pipeline 2	T0LQ00000000050200053	Waterberg District Municipality
WATERKLOOF 502	RE/57	Pipeline 2	T0LQ00000000050200057	Waterberg District Municipality
WATERKLOOF 502	RE/149	Pipeline 2	T0LQ00000000050200149	Waterberg District Municipality
WATERKLOOF 502	158	Pipeline 2	T0LQ00000000050200158	Waterberg District Municipality
WATERKLOOF 502	165	Pipeline 2	T0LQ00000000050200165	Waterberg District Municipality
ONVERWACHT 503	RE	Pipeline 2	T0LQ00000000050300000	Waterberg District Municipality
ONVERWACHT 503	3	Pipeline 2, Pipeline 3	T0LQ00000000050300003	Waterberg District Municipality
ONVERWACHT 503	17	Pipeline 2	T0LQ00000000050300017	Waterberg District Municipality
ONVERWACHT 503	28	Pipeline 1, Pipeline 2, Pipeline 3	T0LQ00000000050300028	Waterberg District Municipality
ONVERWACHT 503	30	Pipeline 1, Pipeline 2, Pipeline 3	T0LQ00000000050300030	Waterberg District Municipality
GROOTHOEK 504	RE	Pipeline 3	T0LQ00000000050400000	Waterberg District Municipality
EENDRACHT 505	RE	Pipeline 1, Pipeline 2, Pipeline 3	T0LQ00000000050500000	Waterberg District Municipality
ALTOOSTYD 506	RE	Pipeline 1, Pipeline 2, Pipeline 3	T0LQ00000000050600000	Waterberg District Municipality
HANGLIP 508	1	Pipeline 1, Pipeline 2, Pipeline 3	T0LQ00000000050800001	Waterberg District Municipality
HANGLIP 508	3	Pipeline 1, Pipeline 2, Pipeline 3	T0LQ00000000050800003	Waterberg District Municipality
HANGLIP 508	5	Pipeline 1	T0LQ00000000050800004	Waterberg District Municipality

Farm Boundary	Farm Portion	Infrastructure	Registration Division	District Municipality
HANGLIP 508	9	Pipeline 1, Pipeline 2, Pipeline 3	T0LQ0000000005080009	Waterberg District Municipality
HANGLIP 508	10	Pipeline 1	T0LQ0000000005080010	Waterberg District Municipality
NAAUW ONTKOMEN 509	RE	Pipeline 1, Pipeline 2, Pipeline 3	T0LQ0000000005090000	Waterberg District Municipality
NAAUW ONTKOMEN 509	1	Pipeline 1	T0LQ0000000005090001	Waterberg District Municipality
PAARL 522	RE	Pipeline 1, Pipeline 2, Pipeline 3	T0LQ0000000005220000	Waterberg District Municipality
PAARL 522	1	Pipeline 3	T0LQ0000000005220001	Waterberg District Municipality
SCHAAPPLAATS 524	RE/23	Pipeline 2	T0LQ0000000005240023	Waterberg District Municipality
SCHAAPPLAATS 524	25	Pipeline 2	T0LQ0000000005240025	Waterberg District Municipality
SCHAAPPLAATS 524	26	Pipeline 2	T0LQ0000000005240026	Waterberg District Municipality
SCHAAPPLAATS 524	27	Pipeline 2	T0LQ0000000005240027	Waterberg District Municipality
SCHAAPPLAATS 524	37	Pipeline 2	T0LQ0000000005240037	Waterberg District Municipality
NAZAROV 685	RE	Road	T0LQ0000000006850000	Waterberg District Municipality
EENZAAMHEID 687	RE	Pipeline 1, Pipeline 2	T0LQ0000000006870000	Waterberg District Municipality
EENZAAMHEID 687	1	Pipeline 1	T0LQ0000000006870001	Waterberg District Municipality
DUIKERFONTEIN 688	RE	Pipeline 3	T0LQ0000000006880000	Waterberg District Municipality
PONTES ESTATES 712	RE	Pipeline 1	T0LQ0000000007120000	Waterberg District Municipality
PONTES ESTATE 744	RE	Pipeline 1	T0LQ0000000007440000	Waterberg District Municipality

Should you require additional information please do not hesitate to contact me.

Regards,





Nondumiso Gwala

*Assistant Stakeholder Engagement Consultant*

***Stakeholder Engagement Office***

**Digby Wells Environmental**

Tel: (011) 789 9495 or Fax: 011 069 6801

Email: [sh@digbywells.com](mailto:sh@digbywells.com)

Postal Address: Private Bag X 10046, Randburg, 2125



OFFICE OF THE REGIONAL LAND CLAIMS COMMISSIONER: LIMPOPO

61 Biccard Street/96 Kagiso House Cnr. Rissik and Schoeman, Polokwane, 0700

Private Bag X9552, Polokwane, 0700

Tel: (015) 284 6300/287 2600 Fax No: (015) 295 7404/7403

---

Enq: Ratshisusu TU  
Our Ref: 9/2/2-R/5/124/463/36614

**DIGBY WELLS ENVIRONMENTAL  
PRIVATE BAG X10046  
RANDBURG  
2125  
Email: [sh@digbywells.com](mailto:sh@digbywells.com)**

**Attention: Mr / Ms Nondumiso Gwala**

Dear Sir / Madam

**LAND CLAIMS ENQUIRY – RE OF ALTOOSTYD 506 LQ**

We refer to your letter dated 13 September 2018.

We confirm that there are existing land claims against the Property. The claims were lodged by Majadibodu MJ with ref: R/5/124/36614 on 18-11-2014 and Sehlare MS with ref: R/5/124/463/51212 on 05-03-2015.

The claims were lodged in terms of the Restitution of Land Rights Amendment Act, 2014 (Act No 15 of 2014) ("the Amendment Act") which, amongst others, reopened the lodgement of claims for a period of five years.

The validity of the Amendment Act was challenged in the Constitutional Court. The Constitutional Court found the Amendment Act to be invalid because of the failure of Parliament to facilitate public involvement as required by the Constitution. The Amendment Act ceased to be law on 28 July 2016.

The Constitutional Court ordered that the claims that were lodged between 1 July 2014 and 27 July 2016 are validly lodged, but it interdicted the Commission from processing those claims until the Commission has finalised the claims lodged by 31 December 1998 or until Parliament passes a new law providing for the re-opening of lodgement of land claims. Parliament was given until 27 July 2018 to pass such a law.

The Commission will therefore not be processing the above claim until it finishes claims lodged by 31 December 1998 or until Parliament passes a new law providing for re-opening of lodgement of claims.

It is important to note that the provisions of section 11 (7) of the Restitution of Land Rights Act, 1994 do not apply until after the Commission has accepted the claim for investigation and published its details in the Government Gazette. That will only be done on the happening of either event in the previous paragraph.

Yours faithfully

A handwritten signature in black ink, appearing to read 'S. S. Mabebe', enclosed within a circular stamp or seal.

**Mr. S S MABEBA**

**DIRECTOR QUALITY ASSURANCE AND ADMINISTRATION**

**DATE: 25/09/2018**



OFFICE OF THE REGIONAL LAND CLAIMS COMMISSIONER: LIMPOPO

61 Biccard Street/96 Kagiso House Cnr. Rissik and Schoeman, Polokwane, 0700

Private Bag X9552, Polokwane, 0700

Tel: (015) 284 6300/287 2600 Fax No: (015) 295 7404/7403

---

Enq: Ratshisusu TU  
Our Ref: 9/2/2-R/5/124/463/6492

**DIGBY WELLS ENVIRONMENTAL  
PRIVATE BAG X10046  
RANDBURG  
2125  
Email: [sh@digbywells.com](mailto:sh@digbywells.com)**

**Attention: Mr / Ms Nondumiso Gwala**

Dear Sir / Madam

**LAND CLAIMS ENQUIRY – RE & PTN 1 OF PAARL 522 LQ**

We refer to your letter dated 13 September 2018.

We confirm that there are existing land claims against the Properties. The claims were lodged by Lephalale Land Claim with ref: R/5/124/463/6492 on 31-04-2014 and Mataela MS with ref: R/5/124/463/147056 on 04-05-2016

The claims were lodged in terms of the Restitution of Land Rights Amendment Act, 2014 (Act No 15 of 2014) ("the Amendment Act") which, amongst others, reopened the lodgement of claims for a period of five years.

The validity of the Amendment Act was challenged in the Constitutional Court. The Constitutional Court found the Amendment Act to be invalid because of the failure of Parliament to facilitate public involvement as required by the Constitution. The Amendment Act ceased to be law on 28 July 2016.

The Constitutional Court ordered that the claims that were lodged between 1 July 2014 and 27 July 2016 are validly lodged, but it interdicted the Commission from processing those claims until the Commission has finalised the claims lodged by 31 December 1998 or until Parliament passes a new law providing for the re-opening of lodgement of land claims. Parliament was given until 27 July 2018 to pass such a law.

The Commission will therefore not be processing the above claim until it finishes claims lodged by 31 December 1998 or until Parliament passes a new law providing for re-opening of lodgement of claims.

It is important to note that the provisions of section 11 (7) of the Restitution of Land Rights Act, 1994 do not apply until after the Commission has accepted the claim for investigation and published its details in the Government Gazette. That will only be done on the happening of either event in the previous paragraph.

Yours faithfully



**Mr. S/S MABEBA**

**DIRECTOR, QUALITY ASSURANCE AND ADMINISTRATION**

DATE: 25/09/2018



OFFICE OF THE REGIONAL LAND CLAIMS COMMISSIONER: LIMPOPO

61 Biccard Street/96 Kagiso House Cnr. Rissik and Schoeman, Polokwane, 0700

Private Bag X9552, Polokwane, 0700

Tel: (015) 284 6300/287 2600 Fax No: (015) 295 7404/7403

---

Enq: Ratshisusu TU  
Our Ref: 9/2/2-R/5/124/463/150733

**DIGBY WELLS ENVIRONMENTAL  
PRIVATE BAG X10046  
RANDBURG  
2125  
Email: [sh@digbywells.com](mailto:sh@digbywells.com)**

**Attention: Mr / Ms Nondumiso Gwala**

Dear Sir / Madam

**LAND CLAIMS ENQUIRY – RE OF PONTES ESTATES 712 LQ (A  
CONSOLIDATION OF PTN 1 OF VETLEEGTE 304 LQ)**

We refer to your letter dated 13 September 2018.

We confirm that there is an existing land claim against the Property. The claim was lodged by Matlou MJ with ref: R/5/124/463/150733 on 19-05-2016.

The claim was lodged in terms of the Restitution of Land Rights Amendment Act, 2014 (Act No 15 of 2014) ("the Amendment Act") which, amongst others, reopened the lodgement of claims for a period of five years.

The validity of the Amendment Act was challenged in the Constitutional Court. The Constitutional Court found the Amendment Act to be invalid because of the failure of Parliament to facilitate public involvement as required by the Constitution. The Amendment Act ceased to be law on 28 July 2016.

The Constitutional Court ordered that the claims that were lodged between 1 July 2014 and 27 July 2016 are validly lodged, but it interdicted the Commission from processing those claims until the Commission has finalised the claims lodged by 31 December 1998 or until Parliament passes a new law providing for the re-opening of lodgement of land claims.

The Commission will therefore not be processing the above claim until it finishes claims lodged by 31 December 1998 or until Parliament passes a new law providing for re-opening of lodgement of claims.

It is important to note that the provisions of section 11 (7) of the Restitution of Land Rights Act, 1994 do not apply until after the Commission has accepted the claim for investigation and published its details in the Government Gazette. That will only be done on the happening of either event in the previous paragraph.

Yours faithfully



**Mr. S S MABEBA**  
**DIRECTOR, QUALITY ASSURANCE AND ADMINISTRATION**  
DATE: 25/09/2018



OFFICE OF THE REGIONAL LAND CLAIMS COMMISSIONER: LIMPOPO  
61 Biccard Street/96 Kagiso House Cnr. Rissik and Schoeman, Polokwane, 0700  
Private Bag X9552, Polokwane, 0700  
Tel: (015) 284 6300/287 2600 Fax No: (015) 295 7404/7403

---

Enq: Ratshisusu TU  
Our Ref: 9/2/2- R/5/124/463/6492

**DIGBY WELLS ENVIRONMENTAL  
PRIVATE BAG X10046  
RANDBURG  
2125  
Email: [sh@digbywells.com](mailto:sh@digbywells.com)**

**Attention: Mr / Ms Nondumiso Gwala**

Dear Sir / Madam

**LAND CLAIMS ENQUIRY – PTN 4, RE/53, RE/57, RE/149, 158 & 165 OF  
WATERKLOOF 502 LQ, RE, PTN 3, 17, 28 & 30 OF ONVERWACHT 503 LQ AND  
RE OF GROOTHOEK 504 LQ**

We refer to your letter dated 13 September 2018.

We confirm that there is an existing land claim against the Properties. The claim was lodged by Lephallale Land Claim with ref: R/5/124/463/6492 on 31-04-2014.

The claim was lodged in terms of the Restitution of Land Rights Amendment Act, 2014 (Act No 15 of 2014) ("the Amendment Act") which, amongst others, reopened the lodgement of claims for a period of five years.

The validity of the Amendment Act was challenged in the Constitutional Court. The Constitutional Court found the Amendment Act to be invalid because of the failure of Parliament to facilitate public involvement as required by the Constitution. The Amendment Act ceased to be law on 28 July 2016.

The Constitutional Court ordered that the claims that were lodged between 1 July 2014 and 27 July 2016 are validly lodged, but it interdicted the Commission from processing those claims until the Commission has finalised the claims lodged by 31 December 1998 or until Parliament passes a new law providing for the re-opening of lodgement of land claims.

The Commission will therefore not be processing the above claim until it finishes claims lodged by 31 December 1998 or until Parliament passes a new law providing for re-opening of lodgement of claims.



It is important to note that the provisions of section 11 (7) of the Restitution of Land Rights Act, 1994 do not apply until after the Commission has accepted the claim for investigation and published its details in the Government Gazette. That will only be done on the happening of either event in the previous paragraph.

Yours faithfully



**Mr. S S MABEBA**

**DIRECTOR QUALITY ASSURANCE AND ADMINISTRATION**

DATE: 25/09/2018



OFFICE OF THE REGIONAL LAND CLAIMS COMMISSIONER: LIMPOPO

61 Biccard Street/96 Kagiso House Cnr. Rissik and Schoeman, Polokwane, 0700

Private Bag X9552, Polokwane, 0700

Tel: (015) 284 6300/287 2600 Fax No: (015) 295 7404/7403

---

Enq: Ratshisusu TU  
Our Ref: 9/2/2-R/5/124/463/147429

**DIGBY WELLS ENVIRONMENTAL  
PRIVATE BAG X10046  
RANDBURG  
2125  
Email: [sh@digbywells.com](mailto:sh@digbywells.com)**

**Attention: Mr / Ms Nondumiso Gwala**

Dear Sir / Madam

**LAND CLAIMS ENQUIRY – RE OF TURFVLAKTE 463 LQ**

We refer to your letter dated 13 September 2018.

We confirm that there is an existing land claim against the Property. The claim was lodged by Molwantiwa RO with ref: R/5/124/463/147429 on 05-05-2016.

The claim was lodged in terms of the Restitution of Land Rights Amendment Act, 2014 (Act No 15 of 2014) ("the Amendment Act") which, amongst others, reopened the lodgement of claims for a period of five years.


The validity of the Amendment Act was challenged in the Constitutional Court. The Constitutional Court found the Amendment Act to be invalid because of the failure of Parliament to facilitate public involvement as required by the Constitution. The Amendment Act ceased to be law on 28 July 2016.

The Constitutional Court ordered that the claims that were lodged between 1 July 2014 and 27 July 2016 are validly lodged, but it interdicted the Commission from processing those claims until the Commission has finalised the claims lodged by 31 December 1998 or until Parliament passes a new law providing for the re-opening of lodgement of land claims.

The Commission will therefore not be processing the above claim until it finishes claims lodged by 31 December 1998 or until Parliament passes a new law providing for re-opening of lodgement of claims.

It is important to note that the provisions of section 11 (7) of the Restitution of Land Rights Act, 1994 do not apply until after the Commission has accepted the claim for investigation and published its details in the Government Gazette. That will only be done on the happening of either event in the previous paragraph.

Yours faithfully



**Mr. S S MABEBA**

**DIRECTOR, QUALITY ASSURANCE AND ADMINISTRATION**

**DATE: 25/09/2018**



OFFICE OF THE REGIONAL LAND CLAIMS COMMISSIONER: LIMPOPO

61 Biccard Street/96 Kagiso House Cnr. Rissik and Schoeman, Polokwane, 0700

Private Bag X9552, Polokwane, 0700

Tel: (015) 284 6300/287 2600 Fax No: (015) 295 7404/7403

---

Enq: Ratshisusu TU  
Our Ref: 9/2/2-R/5/124/463/150733

**DIGBY WELLS ENVIRONMENTAL  
PRIVATE BAG X10046  
RANDBURG  
2125  
Email: [sh@digbywells.com](mailto:sh@digbywells.com)**

**Attention: Mr / Ms Nondumiso Gwala**

Dear Sir / Madam

**LAND CLAIMS ENQUIRY – RE OF PONTES ESTATES 712 LQ (A  
CONSOLIDATION OF PTN 1 OF VETLEEGTE 304 LQ)**

We refer to your letter dated 13 September 2018.

We confirm that there is an existing land claim against the Properties. The claim was lodged by Matlou MJ with ref: R/5/124/463/150733 on 19-05-2016.

The claim was lodged in terms of the Restitution of Land Rights Amendment Act, 2014 (Act No 15 of 2014) ("the Amendment Act") which, amongst others, reopened the lodgement of claims for a period of five years.

The validity of the Amendment Act was challenged in the Constitutional Court. The Constitutional Court found the Amendment Act to be invalid because of the failure of Parliament to facilitate public involvement as required by the Constitution. The Amendment Act ceased to be law on 28 July 2016.

The Constitutional Court ordered that the claims that were lodged between 1 July 2014 and 27 July 2016 are validly lodged, but it interdicted the Commission from processing those claims until the Commission has finalised the claims lodged by 31 December 1998 or until Parliament passes a new law providing for the re-opening of lodgement of land claims.

The Commission will therefore not be processing the above claim until it finishes claims lodged by 31 December 1998 or until Parliament passes a new law providing for re-opening of lodgement of claims.

It is important to note that the provisions of section 11 (7) of the Restitution of Land Rights Act, 1994 do not apply until after the Commission has accepted the claim for investigation and published its details in the Government Gazette. That will only be done on the happening of either event in the previous paragraph.

Yours faithfully



**Mr. S S MABEBA**

**DIRECTOR QUALITY ASSURANCE AND ADMINISTRATION**

**DATE: 25/09/2018**



OFFICE OF THE REGIONAL LAND CLAIMS COMMISSIONER: LIMPOPO

61 Bliccard Street/96 Kagiso House Cnr. Rissik and Schoeman, Polokwane, 0700

Private Bag X9552, Polokwane, 0700

Tel: (015) 284 6300/287 2600 Fax No: (015) 295 7404/7403

---

Enq: Ratshisusu TU  
Our Ref: 9/2/2

**DIGBY WELLS ENVIRONMENTAL  
PRIVATE BAG X10046  
RANDBURG  
2125  
Email: [sh@digbywells.com](mailto:sh@digbywells.com)**

**Attention: Mr / Ms Nondumiso Gwala**

Dear Sir / Madam

**LAND CLAIMS ENQUIRY – RE OF EENDRACHT 505 LQ, PTN 1, 3, 5, 9 & 10 OF HANGLIP 508 LQ, PTN 1, RE/23, 25, 26, 27 & 37 OF SCHAAPPLAATS 524 LQ, RE OF NAZAROV 685 LQ, RE & PTN 1 OF EENZAAMHEID 687 LQ, RE OF DUIKERFONTEIN 688 LQ & RE OF PONTES ESTATE 744 LQ**

We refer to your letter dated 13 September 2018.

We confirm that as at the date of this letter no land claim appear on our database in respect of the Properties. This includes the database for claims lodged by 31 December 1998; and those lodged between 1 July 2014 and 27 July 2016 in terms of the Restitution of Land Rights Amendment Act, 2014.

Whilst the Commission takes reasonable care to ensure the accuracy of the information it provides, there are various factors that are beyond the Commission's control, particularly relating to claims that have lodged but not yet been gazetted such as:

1. Some Claimants referred to properties they claim dispossession of rights in land against using historical property descriptions which may not match the current property description; and
2. Some Claimants provided the geographic descriptions of the land they claim without mentioning the particular actual property description they claim dispossession of rights in land against.

The Commission therefore does not accept any liability whatsoever if through the process of further investigation of claims it is found that there is in fact a land claim in respect of the above property.

If you are aware of any change in the description of the above property after 19 June 1913 kindly supply us with such description so as to enable us to do a further search.

Yours faithfully



**MR. S. S. MABEBA**

**DIRECTOR, QUALITY ASSURANCE AND ADMINISTRATION**

**DATE: 25/09/2018**



OFFICE OF THE REGIONAL LAND CLAIMS COMMISSIONER: LIMPOPO  
61 Biccard Street/96 Kagiso House Cnr. Rissik and Schoeman, Polokwane, 0700  
Private Bag X9552, Polokwane, 0700  
Tel: (015) 284 6300/287 2600 Fax No: (015) 295 7404/7403

---

Enq: Maunye K.M  
Our Ref: 9/2/2

**Digby Wells Environmental  
P/Bag X 10046  
Randburg  
2125**

**Email: [sh@digbywells.com](mailto:sh@digbywells.com)**

Dear Sir / Madam

**LAND CLAIMS ENQUIRY –R/E , PTN 1 & 3 OF STEENBOKPAN 295 LQ.**

We refer to your letter dated 20 September 2018.

We confirm that there are existing land claims against the above mentioned properties. The claims were lodged by Masenya T with ref: R/5/124/463/147708 on 06-05-2016; Selema D.A with Ref: R/5/124/463/147701 on 06-05-2016; Tlakala R.J with Ref: R/5/124/463/147700 on 06-05-2016; and Motlogeloa A.M with Ref: R/5/124/463/50689 on 03-03-2015.

The claims were lodged in terms of the Restitution of Land Rights Amendment Act, 2014 (Act No 15 of 2014) ("the Amendment Act") which, amongst others, reopened the lodgement of claims for a period of five years.

The validity of the Amendment Act was challenged in the Constitutional Court. The Constitutional Court found the Amendment Act to be invalid because of the failure of Parliament to facilitate public involvement as required by the Constitution. The Amendment Act ceased to be law on 28 July 2016.

The Constitutional Court ordered that the claims that were lodged between 1 July 2014 and 27 July 2016 are validly lodged, but it interdicted the Commission from processing those claims until the Commission has finalised the claims lodged by 31 December 1998 or until Parliament passes a new law providing for the re-opening of lodgement of land claims.



The Commission will therefore not be processing the above claims until it finishes claims lodged by 31 December 1998 or until Parliament passes a new law providing for re-opening of lodgement of claims.

It is important to note that the provisions of section 11 (7) of the Restitution of Land Rights Act, 1994 do not apply until after the Commission has accepted the claim for investigation and published its details in the Government Gazette. That will only be done on the happening of either event in the previous paragraph.

Yours faithfully



**MR. S S MABEBA**

**DIRECTOR QUALITY ASSURANCE AND ADMINISTRATION**

DATE: 05/10/2018



**OFFICE OF THE REGIONAL LAND CLAIMS COMMISSIONER: LIMPOPO**  
61 Biccard Street/96 Kagiso House Cnr. Rissik and Schoeman, Polokwane, 0700  
Private Bag X9552, Polokwane, 0700  
Tel: (015) 284 6300/287 2600 Fax No: (015) 295 7404/7403

---

Enq: Maunye K.M  
Our Ref: 9/2/2

**Digby Wells Environmental  
P/Bag X 10046  
Randburg  
2125**

**Email: [sh@digbywells.com](mailto:sh@digbywells.com)**

Dear Sir / Madam

**LAND CLAIMS ENQUIRY – PORTION 1 OF VAALPENSLOOP 313 LQ.**

We refer to your letter dated 20 September 2018.

We confirm that there is existing land claim against the above mentioned property. The claim was lodged by Tibanyane M.S with ref: R/5/124/463/3976 on 22-07-2014.

The claim was lodged in terms of the Restitution of Land Rights Amendment Act, 2014 (Act No 15 of 2014) ("the Amendment Act") which, amongst others, reopened the lodgement of claims for a period of five years.


The validity of the Amendment Act was challenged in the Constitutional Court. The Constitutional Court found the Amendment Act to be invalid because of the failure of Parliament to facilitate public involvement as required by the Constitution. The Amendment Act ceased to be law on 28 July 2016.

The Constitutional Court ordered that the claims that were lodged between 1 July 2014 and 27 July 2016 are validly lodged, but it interdicted the Commission from processing those claims until the Commission has finalised the claims lodged by 31 December 1998 or until Parliament passes a new law providing for the re-opening of lodgement of land claims.

The Commission will therefore not be processing the above claim until it finishes claims lodged by 31 December 1998 or until Parliament passes a new law providing for re-opening of lodgement of claims.

It is important to note that the provisions of section 11 (7) of the Restitution of Land Rights Act, 1994 do not apply until after the Commission has accepted the claim for investigation and published its details in the Government Gazette. That will only be done on the happening of either event in the previous paragraph.

Yours faithfully

A handwritten signature in black ink, appearing to read 'M. S. Mabeba', written over a circular stamp that contains vertical lines.

**MR. S S MABEBA**

**DIRECTOR QUALITY ASSURANCE AND ADMINISTRATION**

DATE: 05/10/2018



OFFICE OF THE REGIONAL LAND CLAIMS COMMISSIONER: LIMPOPO  
61 Biccard Street/96 Kagiso House Cnr. Rissik and Schoeman, Polokwane, 0700  
Private Bag X9552, Polokwane, 0700  
Tel: (015) 284 6300/287 2600 Fax No: (015) 295 7404/7403

---

Enq: Kenneth Maunye  
Ref: 9/2/2

**Digby Wells Environment  
P/Bag X 10046  
Randburg  
2125**

**Email:** [sh@digbywells.com](mailto:sh@digbywells.com)

Dear Sir/Madam

**LAND CLAIM ENQUIRY – R/E OF HIEROMTRENT 460 LQ; R/E OF VERGULDE HELM 321 LQ; R/ OF HOOIKRAAL 315 LQ; PTNS 2 & 3 OF LOOPLEEGTE 302 LQ; R/E OF ZANDBULT 300 LQ; R/E OF GANNAVLAKTE 299 LQ; SLANGKOP 296 LQ; KAMEELBULT 301 LQ; R/E & PTN 1 VANGPAN 294 LQ AND R/E,PTNS 1 & 2 OF GROOTDOORN 292 LQ.**

We refer to your letter dated 20 September 2018.

We confirm that as at the date of this letter no land claims appear on our database in respect of the Property. This includes the database for claims lodged by 31 December 1998; and those lodged between 1 July 2014 and 27 July 2016 in terms of the Restitution of Land Rights Amendment Act, 2014.


Whilst the Commission takes reasonable care to ensure the accuracy of the information it provides, there are various factors that are beyond the Commission's control, particularly relating to claims that have been lodged but not yet gazetted, such as:

1. Some Claimants referred to properties using historical property descriptions which may not match the current property description; and
2. Some Claimants provided the geographic descriptions of the land they claim without mentioning the particular actual property description.

The Commission therefore does not accept any liability whatsoever if through the process of further investigation of claims it is found that there is in fact a land claim in respect of the above property.

If you are aware of any change in the description of the above properties after 19 June 1913 kindly supply us with such description so as to enable us to do a further search.

Yours faithfully



**MR S S MABEBA**

**DIRECTOR QUALITY ASSURANCE AND ADMINISTRATION**

**DATE: 05/10/2018**



OFFICE OF THE REGIONAL LAND CLAIMS COMMISSIONER: LIMPOPO  
61 Biccard Street/96 Kagiso House Cnr. Rissik and Schoeman, Polokwane, 0700  
Private Bag X9552, Polokwane, 0700  
Tel: (015) 284 6300/287 2600 Fax No: (015) 295 7404/7403

---

Enq: Maunye K.M  
Our Ref: 9/2/2

**Digby Wells Environmental**  
**P/Bag X 10046**  
**Randburg**  
**2125**

**Email: [sh@digbywells.com](mailto:sh@digbywells.com)**

Dear Sir / Madam

**LAND CLAIMS ENQUIRY – R/E OF VETLEEGTE 304 LQ.**

We refer to your letter dated 20 September 2018.

We confirm that there is existing land claim against the above mentioned property. The claim was lodged by Matlou M.J with ref: R/5/124/463/150733 on 19-05-2016.

The claim was lodged in terms of the Restitution of Land Rights Amendment Act, 2014 (Act No 15 of 2014) ("the Amendment Act") which, amongst others, reopened the lodgement of claims for a period of five years.


The validity of the Amendment Act was challenged in the Constitutional Court. The Constitutional Court found the Amendment Act to be invalid because of the failure of Parliament to facilitate public involvement as required by the Constitution. The Amendment Act ceased to be law on 28 July 2016.

The Constitutional Court ordered that the claims that were lodged between 1 July 2014 and 27 July 2016 are validly lodged, but it interdicted the Commission from processing those claims until the Commission has finalised the claims lodged by 31 December 1998 or until Parliament passes a new law providing for the re-opening of lodgement of land claims.

The Commission will therefore not be processing the above claim until it finishes claims lodged by 31 December 1998 or until Parliament passes a new law providing for re-opening of lodgement of claims.

It is important to note that the provisions of section 11 (7) of the Restitution of Land Rights Act, 1994 do not apply until after the Commission has accepted the claim for investigation and published its details in the Government Gazette. That will only be done on the happening of either event in the previous paragraph.

Yours faithfully



**MR. S S MABEBA**

**DIRECTOR QUALITY ASSURANCE AND ADMINISTRATION**

DATE: 05/10/2018



OFFICE OF THE REGIONAL LAND CLAIMS COMMISSIONER: LIMPOPO  
61 Biccard Street/96 Kagiso House Cnr. Rissik and Schoeman, Polokwane, 0700  
Private Bag X9552, Polokwane, 0700  
Tel: (015) 284 6300/287 2600 Fax No: (015) 295 7404/7403

---

Enq: Maunye K.M  
Our Ref: 9/2/2

**Digby Wells Environmental  
P/Bag X 10046  
Randburg  
2125**

**Email: [sh@digbywells.com](mailto:sh@digbywells.com)**

Dear Sir / Madam

**LAND CLAIMS ENQUIRY –R/E OF PTN 19, PTNS 20, 22 & 25 OF THEUNISPAN  
293 LQ.**

We refer to your letter dated 20 September 2018.

We confirm that there are existing land claims against the above mentioned properties. The claims were lodged by Makakpadi K with ref: R/5/124/463/148792 on 13-05-2016; Laka M.C with Ref: R/5/124/463/149666 on 16-05-2016; Lesenya M.M with Ref: R/5/124/463/149312 on 14-05-2016; Molefe A.M with Ref: R/5/124/463/3729 on 19-07-2014 and Lesole T.L with Ref: R/5/124/463/149332 on 13-05-2016.

The claims were lodged in terms of the Restitution of Land Rights Amendment Act, 2014 (Act No 15 of 2014) ("the Amendment Act") which, amongst others, reopened the lodgement of claims for a period of five years.

The validity of the Amendment Act was challenged in the Constitutional Court. The Constitutional Court found the Amendment Act to be invalid because of the failure of Parliament to facilitate public involvement as required by the Constitution. The Amendment Act ceased to be law on 28 July 2016.


The Constitutional Court ordered that the claims that were lodged between 1 July 2014 and 27 July 2016 are validly lodged, but it interdicted the Commission from processing those claims until the Commission has finalised the claims lodged by 31 December 1998 or until Parliament passes a new law providing for the re-opening of lodgement of land claims.



The Commission will therefore not be processing the above claims until it finishes claims lodged by 31 December 1998 or until Parliament passes a new law providing for re-opening of lodgement of claims.

It is important to note that the provisions of section 11 (7) of the Restitution of Land Rights Act, 1994 do not apply until after the Commission has accepted the claim for investigation and published its details in the Government Gazette. That will only be done on the happening of either event in the previous paragraph.

Yours faithfully



**Mr. S. S. MABEBA**

**DIRECTOR, QUALITY ASSURANCE AND ADMINISTRATION**

DATE: 05/10/2018