



NGT ESH

Environment | Socio-Economics | Heritage

PROJECT TITLE:

PROPOSED RELOCATION OF THE REMAINS OF 37 GRAVES LOCATED IN THE
SERVITUDE OF THE EROS-VUYANI KV ESKOM TRANSMISSION POWER LINE,
EASTERN CAPE PROVINCE

PROJECT REFERENCE:

DATE OF ISSUE:

25 APRIL 2019

NGT Holdings (Pty) Ltd

Registration: 2012/004322/07 V.A.T: 495073401

Tel: 011 888 0209

CEO – Nkosinathi Tomose

E-mail: nkosinathi@ngtholdings.co.za

Website: www.ngtholdings.co.za

Postal Address: PostNet Suite # 122, Private Bag X1, Northcliff, 2115

ACKNOWLEDGEMENT OF RECEIPT

CLIENT:	ENVIROLUTION CONSULTING (PTY) LTD
CONTACT PERSON & ROLE IN THE FIRM	<ul style="list-style-type: none"> • Mr Gesan Govender – Principal Environmental Consultant • Executive Director
CELL PHONE NUMBER	083 419 8905
E-MAIL ADDRESS:	gesan@envirolution.co.za

CONSULTANT:	NGT ESHS SOLUTIONS (PTY) LTD T/A NGT ESH
AUTHOR & ROLE IN THE FIRM	<ul style="list-style-type: none"> • Ms. Cherene de Bruyn – Archaeologist & Heritage Consultant • Manager: Archaeology & Heritage Unit, NGT ESH
INTERNAL REVIEW AND QUALITY CONTROL & ROLE IN THE FIRM	<ul style="list-style-type: none"> • Mr. Nkosinathi Tomose – Principal Consultant • Executive Director & CEO – NGT Holdings (Pty) Ltd
TELEPHONE NUMBER	011 888 0209
E-MAIL ADDRESS:	cherene@ngtholdings.co.za

CONTACT PERSON:	EXECUTIVE DIRECTOR AND CEO
HAND SIGN:	
CONTACT PERSON:	GROUP CHIEF OPERATING OFFICER
HAND SIGN:	

COPYRIGHT


Copyright for this grave relocation permit application report (including all the associated data, project results and recommendations) whether manually or electronically produced totally vest with NGT ESH Solutions (Pty) Ltd T/A NGT ESH, a subsidiary of NGT Holdings (Pty) Ltd (hereafter referred to as NGT). This copyright extends to all documents forming part of the current submission and any other subsequent reports or project documents for the proposed grave relocation process of approximately 37 identified graves located within the Eskom transmission servitude for the proposed construction of Eros-Vuyani 400 kV Eskom power transmission lines in the Eastern Cape Province, South Africa. Therefore, it is the author's views that no parts of this report may be reproduced or transmitted in any form whatsoever for any person or entity without prior written consent and signature of the author or any other representative of NGT ESH or its parent company NGT. This limitation is with exception to Envirolution Consulting (Pty) Ltd (hereafter also referred to as Envirolution) and its client Eskom Holdings SOC Ltd (hereafter referred to as Eskom).

The limitation for the transmission of the report, both manually and electronically without changing or altering the reports results and recommendations, shall also be lifted for the purposes of submission, circulation and adjudication purposes by the relevant authorities. These authorities include the South African Heritage Resources Agency (SAHRA) Burial Grounds and Graves Unit (BGG) (hereafter referred as SAHRA BGG Unit).

NGT ESH takes full responsibility for its specialists working on the project for all heritage related matters based on the information provided by the clients. NGT ESH will not be responsible for any changes in design or changes in the nature of prospecting of the proposed project. Furthermore, any changes to the scope of works that may require significant amendments to the current grave relocation permit application document will result in alteration of the fee schedule agreed upon with Envirolution and its client Eskom.

DECLARATION OF INDEPENDENCE

Miss. Cherene de Bruyn for NGT ESH have compiled this report (*See Appendix 1*). The views expressed in this report are entirely those of the author and no other interest was displayed during the decision-making process for the project.

CONSULTANT:	NGT ESHS SOLUTIONS (PTY) LTD T/A NGT ESH
SPECIALIST NAME	Miss. Cherene de Bruyn
QUALIFICATIONS	<ul style="list-style-type: none"> • MA Archaeology, University College London • BSc (Honours) Physical Anthropology, University of Pretoria • BA (Honours) Archaeology, University of Pretoria • BA General, University of Pretoria
ASSOCIATION/PROFESSIONAL BODY	<ul style="list-style-type: none"> • Association of South African Professional Archaeologists (ASAPA): Professional Membership and CRM (Colonial period archaeology, Iron Age archaeology, Rock art, Stone Age archaeology, Grave relocation, Human Skeletal Remains) • International Association for Impact Assessment South Africa: Member
YEARS OF EXPERIENCE IN THE INDUSTRY	2 Years
SIGNATURE (HAND SIGNATURE ON APPROVAL BY CLIENT)	

CLIENT APPROVAL/SIGN OFF:

CLIENT:	ENVIROOLUTION CONSULTING (PTY) LTD
NAME	Mr Gesan Govender
DESIGNATION	Executive Director and Principal Environmental Consultant
SIGNATURE (HAND SIGNATURE)	

TABLE OF CONTENTS

ACKNOWLEDGEMENT OF RECEIPT	2
COPYRIGHT.....	3
DECLARATION OF INDEPENDENCE	4
TABLE OF CONTENTS.....	5
LIST OF TABLES	6
LIST OF ABBREVIATIONS	7
TERMS AND DEFINITIONS.....	8
1. INTRODUCTION.....	10
1.1. Location.....	10
1.2. Background Information of Project.....	12
1.3. Legislative requirements for this study.....	13
2. PERMITS AND PERMISSIONS 2019	14
2.1. Undertaker Appointment.....	14
2.2. Social Consultation	15
3. DESCRIPTION OF GRAVES	15
4. REBURIAL OF REMAINS.....	16
5. APPENDIX A: SPECIALIST CV – CHERENE DE BRUYN	17
6. APPENDIX B: 2017 SAHRA BGG PERMITS.....	23
7. APPENDIX C: LANDOWNER CONSENT LETTER	29
8. APPENDIX D: SITE NOTICE	30
9. APPENDIX E: NEWSPAPER NOTICES	31
10. APPENDIX F: SOCIAL ENGAGEMENT RECORD: PUBLIC PARTICIPATION REPORT (2016).....	33
11. APPENDIX G: SOCIAL ENGAGEMENT RECORD PHOTOS	34

TABLE OF FIGURES

Figure 1: Map showing the location of the project area in the Eastern Cape and KwaZulu-Natal Provinces.
(Supplied by: Envirolution)**Error! Bookmark not defined.**

LIST OF TABLES

Table 1: The Towns and Municipalities in which the graves are located..... 10
 Table 2: Legislation and relevance to this Study 13
 Table 3: Summary of the 37 graves to be relocated 15

LIST OF ABBREVIATIONS

ACRONYMS	DESCRIPTION
AUTHORITIES	
Amafa	Amafa KwaZulu Natalie
ASAPA	Association of South African Professional Archaeologists
EC-PHRA	Eastern Cape Provincial Heritage Resources Authority
ESHS	Environmental, Socio-Economic and Heritage Sustainability
NGT	Nurture, Grow, Treasure
SADC	Southern African Developing Community
SAHRA	South African Heritage Resources Agency
SAHRA BGG	South African Heritage Resources Agency Burial Grounds and Graves Unit
SAPS	South African Police Service
DISCIPLINE	
CRM	Cultural Resources Management
EIAs	Environmental Impact Assessment
EMPr	Environmental Management Programme
HIA	Heritage Impact Assessment
LEGAL	
NEMA	National Environmental Management Act
NHRA	National Heritage Resources Act

TERMS AND DEFINITIONS

Archaeological of Resources Impacted by the Proposed Powerline Project

These include:

- Material remains resulting from human activities which are in a state of disuse and are in or on land and which are older than 100 years including artefacts, human (**burial grounds and graves**) and hominid remains and artificial features and structures. This includes rock art; rock art, being any form of painting, engraving or other graphic representation on a fixed rock surface or loose rock or stone, which was executed by human agency and which is older than 100 years, including any area within 10m of such representation. There other forms of archaeology and heritage that define south African heritage such as: Wrecks (vessel or aircraft), built environment (structures, landscape features old, and military history features)
- This report focusses on burial grounds and graves which include 37 graves located in the Eastern Cape.

Cultural significance

This means aesthetic, architectural, historical, scientific, social, spiritual, linguistic or technological value or significance. Burial grounds and grave form part of heritage resources of high cultural, social and spiritual (to some communities) significance in South Africa.

Development

This means any physical intervention, excavation, or action, other than those caused by natural forces, which may in the opinion of the heritage authority in any way result in the change to the nature, appearance or physical nature of a place or influence its stability and future well-being, including:

- Construction, alteration, demolition, removal or change in use of a place or a structure at a place.
- Carrying out any works on or over or under a place.
- Subdivision or consolidation of land comprising a place, including the structures or airspace of a place.
- Constructing or putting up for display signs or boards; any change to the natural or existing condition or topography of land.
- And any removal or destruction of trees, or removal of vegetation or topsoil.

The current development is for power transmission line and associated infrastructure and it has impacted on the burial grounds and graves which are being mitigated to minimise the negative impacts.

Heritage resources

This means any place or object of cultural significance – burial grounds and graves form part of such heritage resources,

Living heritage

This means the intangible aspects of inherited culture and may include cultural tradition; oral history; performance; ritual; popular memory; skills and techniques; indigenous knowledge systems; and the holistic approach to nature, society and social relationships. Burial grounds and graves hold both the tangible (in their physical state) and intangible value to people due to their sacredness and association with the living dead (*aMathongo* and *aMadlozi*) or ancestors in some South Africa communities that derive meaning to graves.

1. INTRODUCTION

NGT ESH, a subsidiary of NGT, was appointed by Envirolution to manage the proposed grave relocation process of approximately 37 identified graves located within the Eskom transmission servitude for the proposed construction of Eros-Vuyani 400 kV Eskom power transmission lines in the Eastern Cape Province, South Africa (*Figure 1*). The graves in the affected cemetery are older than 60 years old, thus the need to appoint an archaeologist to apply for heritage permits with SAHRA BGG Unit.

1.1. Location

The graves that are to be relocated are located in the Eastern Cape and covers four towns and traverse 6 local municipalities (*Table 1*) under the Eros-Vuyani Section which form part of the large East-Coast Power Strengthen Grid. The Eros-Vuyani Section starts from Harding in the KwaZulu-Natal (KZN) Province to down to Mthatha in the Eastern Cape; it extends from the Ariadne-Eros Section (Pietermaritzburg to Harding) which NGT is involved in in terms of management of archaeological, heritage and social issues (*Figure 1*). The construction of the proposed Eros-Vuyani 400 kV power transmission line which forced several families to be involuntary be relocated to make way for the powerline. As such, these affected families have requested that the graves of their family be moved and reburied at their current residences.

Table 1: The Towns and Municipalities in which the graves are located.

TOWNS	MUNICIPALITIES
<ul style="list-style-type: none"> • Flagstaff • Mthata • Lusiksi • Buuterworth 	<ul style="list-style-type: none"> • The Ingquza Hill Local Municipality the OR Tambo District; • He Mbizana Local Municipality in the Alfred Nzo District Municipality; • The Port St. Johns Local Municipality in the OR Tambo District; • The King Sabata Dalindyebo Local Municipality within the Oliver Reginald Tambo District Municipality; • Mbhashe Local Municipality; • Mnquma Local Municipality in the Amatole District;



Figure 1: Map showing the location of the project area in the Eastern Cape and KwaZulu-Natal Provinces.

(Source: Envirolution)

1.2. Background Information of Project

The initial heritage impact assessment for the project was conducted by PGS Heritage (Fourie 2012) and eThembeni Cultural Heritage (van Schalkwyk & Wahl 2003) and submitted to SAHRA and Amafa KwaZulu Natalie (hereafter referred Amafa) as provincial heritage body in the KZN Province. Since then, there has been continuous engagement with the affected households whose graves have been impacted and other interested and affected parties such as surrounding communities, traditional authorities and governmental departments. The Heritage Public Participation Process (HPPP) for the proposed graves relocation process was managed by Heritage Contracts and Archaeological Consulting (HCAC) who also applied for grave relocation permits with SAHRA BGG which have subsequently lapsed (Le Roux *et al.*, 2016). Below is the list of stakeholders and issues that have been addressed in the project:

- The project is under the management and control of Eskom, who has been informed of the intended relocation of graves and have no objection (*Appendix C*).
- The Local Tribal Council/families has been met with over a series of meetings to discuss the traditions to be respected the logistics as well surrounding the exhumation and relocation process. The grave identification process on the Eros-Vuyani Kv Eskom transmission power line project began in 2016 (*Appendix B*).
- In 2016 the HCAC team has conducted an intensive process of social consultation in order to identify the buried individuals and to obtain requests for exhumation and re-interment forms from the affected families. From the 13th of June – 22nd Eskom representative (Ms Khululwa Gaongalelwe) as well as members of the social team (Mr. Moses Mahlangu and Mr. Chris Le Roux) and the archaeologist for the project (Mr. Jaco van der Walt) met with chiefs and the affected families to explain the relocation process and obtain permission to proceed with the relocations (*Appendix F*).
- The families of these graves were continually met with during 2016 as part of a focused social consultation process. Coupled with this, the Chiefs of the wider region and the local headmen of the affected villages as well were all met with and included in the focused social consultation process. Meetings were held with the families on an individual basis to record the details of their graves and to obtain signed consent to relocate each grave. The Public Participation Process also included the placement of Site notices at the ten locations where the consultation process was undertaken in 2016.
- Following the National Heritage Resources Act (NHRA), No. 25 of 1999, site notices were required to be placed at the location for 60 days prior to the permit application being submitted (*Appendix D*).

The section of the act triggered by the Act is Section 36 dealing with burial grounds and graves.

- This process commenced in 2016 with the publication of 2 newspaper notices (in Xhosa), one in the Kokstad Advertiser (18 August 2016) and the other in the Pondo News (26 August 2016) (*Appendix E*).

- The entire social engagement process has also been recorded in the attached Public Participation and Progress Report (*Appendix F-G*).

These above-mentioned reports were submitted to SAHRA BGG Unit in 2016 in fulfilment of the SAHRA permit requirements. Two permits were issued in 2017 (*Appendix B*):

- **Permit No. 2606 (CaseID: 10255)**, issued under **Section 36(3)** of the National Heritage Resources Act, Act no. 25 of 1999 to Mr Jaco van der Walt for The Nkoko Flagstaff Grave Site (Nkoko Flagstaff Grave Site, Isikelo Aa/Bizana Grave Site, Mbhobheleni AA/LIBODE Grave Site);
- The South African Heritage Resources Agency, **Permit No. 2635 (CaseID: 10255)**, issued under **Section 36(3)** of the National Heritage Resources Act, Act no. 25 of 1999 to Mr Jaco van der Walt for the Nkoko Flagstaff Grave Site (Nkoko Flagstaff Grave Site, Isikelo Aa/Bizana Grave Site, Mbhobheleni Aa/Libode Grave Site).

However, no graves for the proposed Eros-Vuyani 400 kV Eskom power transmission line were exhumed and relocated to date until the above-mentioned permits lapsed. Permits for the project were only valid for a period of a year and were not renewed on time. Envirolution has appointed NGT ESH to manage the permit application process, the relocation and reburial of approximately 37 graves that have been identified through previous studies and to submit a final Grave Relocation Report to SAHRA BGG Unit on the completion of the project.

1.3. Legislative requirements for this study

The NHRA, No. 25 of 1999 sets norms and standards for the management of heritage resources in South Africa. Section 35 and 36 (3) of the NHRA, No. 25 of 1999 are triggered for the current permit application. Section 35 in that the graves are archaeological in nature and Section 36 which deals with the specifics of graves, grave management, conservation and mitigation. Table 3 below gives a summary of all the relevant legislations that informed the current permit application process.

Table 2: Legislation and relevance to this Study

Legislation (incl. Policies, Bills and Framework)	
<i>Heritage</i>	<ul style="list-style-type: none"> • Heritage resources in South Africa are managed through the NHRA, No. 25 of 1999. This Act sets guidelines and principles for the management of the <i>nation estate</i>. • Section 35 in that the graves are archaeological in nature • Section 36 becomes relevant in terms of burial grounds and graves.
<i>Health</i>	<ul style="list-style-type: none"> • The Removal of Graves and Dead Bodies Ordinance (Ordinance 7 of 1925)

	<ul style="list-style-type: none"> • The Regulations Relating to the Management of Human Remains (No R363 of 22 May 2013) of the National Health Act (No 61 of 2003).
<i>Environmental</i>	<ul style="list-style-type: none"> • The National Environmental Management Act (NEMA), No. 107 of 1998. • The cultural environment in South Africa is managed through Section 24 of the NEMA, No. 107 of 1998.

2. PERMITS AND PERMISSIONS 2019

NGT ESH is in the process of applying for permits and permissions from the following governmental institutions and tribal authorities:

- The Ingquza Hill Local Municipality the OR Tambo District;
- He Mbizana Local Municipality in the Alfred Nzo District Municipality;
- The Port St. Johns Local Municipality in the OR Tambo District;
- The King Sabata Dalindyebo Local Municipality within the Oliver Reginald Tambo District Municipality;
- Mbhashe Local Municipality;
- Mnquma Local Municipality in the Amatole District;
- Department of Health Eastern Cape Province
- Mthata SAPS
- Flagstaff SAPS
- Butterworth SAPS
- Lusikisiki SAPS
- Mthata Tribal Authority
- Flagstaff Tribal Authority
- Butterworth Tribal Authority
- Lusikisiki Tribal Authority

Once the above-mentioned permits have been obtained NGT ESH will update the current permit for its finalisation with SAHR BGG Unit and begin making necessary logistic arrangement with the affected families to exhume and rebury their graves cemeteries selected by them.

2.1. Undertaker Appointment

NGT ESH will be assisted in the exhumation process by its sister company which is a registered and qualified funeral director specialising in exhumations and repatriation (no burial of fresh bodies of day to day funeral services) A to Z Funeral Administrators CC T/A NGT A-2-Z Exhumations and Repatriation Services, which has trained and qualified personnel in grave relocation and repatriation processes.

2.2. Social Consultation

NGT ESH will conduct meetings with the local chiefs and affected families to explain the relocation process, get permission again in the form of signed and updated consent forms. Through this process, the 37 identified graves and their locations will be registered. All the graves included in this application have been identified and claimed by corresponding next-of-kin. NGT ESH will undertake a process to gain permission from the families to relocate their graves.

3. DESCRIPTION OF GRAVES

This application contains the details of the approximately 37 identified graves, located in the Eastern Cape Province, within the project area. NGT ESH requested permission to relocate the below mentioned graves. All the Next of kin / Family representatives listed below have been informed of the planned relocation (Appendix E-G). Below in Table 3 (Figure 2) is a summary table detailing the information of each cemetery which has been requested by the families to be relocated.

Table 3: Summary of the 37 graves to be relocated

TOWN	NAME & SURNAME	TOTAL GRAVES	GRAVE COORDINATES	PROJECT GRAVE NRS
Flagstaff	Nomapasika Katsolo	2	S30 58 02.8817 E29 32'53.9505	A1 A2
	Lindiwe Benjamin	1	S31 11'27.9574 E29 25 06.2562	A3
	Andile Sahlulo	1	*	A4
	Nonzwakazi Bavuma	2	S31 11'27.9574 E29 25 06.2562	A5 A6
	Nonkqubo Mbhecwa	1	S31 05'55.2753 E29 29' 55.3902	A7
Emakhweleni: (Lusikisiki) Inkosi Jiba	Xolisani Mgayo	5	S 31 16;32.8480 E29 18'384502	A8 A9 A10 A11 A12
	Yivani Mayaba (Magada)	4	*	A13 A14 A15 A16
Mbobheleni Inkosi Ndamase	Nowam Lugomo	2	S31 26'27.1598 E29 08'39.1808	A17 A18
	Zandisile Yeko	1	S31 26'27.1598 E29 08'39.1808	A19
Engqeleni Inkosi Vava	Phatiwe Sigwinta	2	S3137'15.6193 E29 53'36.4902	A20 A21
Ntsikelane Inkosi Mtirara	Nosongile Raraza	4	S31 54'59.9541 E 28 33'32.7079	A22 A23 A24 A25
	Busisiwe Mabhongo	4	S31 53'8.9917 E 28 33'3.9041	A26 A27 A28

TOWN	NAME & SURNAME	TOTAL GRAVES	GRAVE COORDINATES	PROJECT GRAVE NRS
				A29
	Sebenzekhaya Mfula	4	S31 53'36.4932 E 28 33'38.1178	A30 A31 A32 A33
Qora Inkosi Poswa	Nokhaya Mhlawuli	2	S32 14'4.3404 E28 13'25.3349	A34 A35
	Nontando Jam-Jam	2	S32 16'15.6268 E28 12'25.2536	A36 A37

*Location to be verified by family



Figure 2: Location of graves

4. REBURIAL OF REMAINS

According to the wishes of the families, the identified graves will be reburied at the at their new family homestead in line with the common Nguni tradition of keeping your ancestors close (Huffman 2007; Tomose 2016). The exact location, position or orientation of the burials will also be determined during the official site visits with the families. For example, according to common Nguni tradition people who die from accidents their graves often face away from the homestead to avoid the repeat of the same accident.

5. REFERENCES

Huffman, T.N. 2007. Handbook to the Iron Age. The Archaeology of Pre-Colonial Farmers in Southern Africa. Scottsville: University of KwaZulu-Natal Press.

Tomose, N. G. 2016. Phase 2 Heritage Impact Assessment Study for the Proposed Ariadne-Eros 400/132 kV Multi- Circuit Transmission Powerline from Ariadne Sub-Station to Eros Sub-Station and the Expansion and Upgrade of the Ariadne Sub-Station and the Eros Sub-Station, Kwazulu-Natal, Republic Of South Africa. Heritage Impact Assessment Report.

6. APPENDIX A: SPECIALIST CV – CHERENE DE BRUYN

Name : Cherene de Bruyn
Profession : Archaeology
Date of Birth : 1991/03/01
Parent Firm : NGT Holdings (Pty) Ltd
Position in Firm : Manager: Archaeology & Heritage Unit, NGT ESH -subsidiary of NGT
Years with firm : 10 Months
Nationality : South Africa
BI & Male/Female Status : White South African Female
Languages :

Language	Speak	Read	Write
English	X	X	X
Afrikaans	X	X	X

Countries of Work Experience : South Africa
Proposed Position on Team : Manager: Archaeology & Heritage Unit

KEY QUALIFICATIONS

Cherene is a hardworking Archaeologist who has developed a mature and responsible approach to any task she undertakes. She received the British High Commissions Chevening Scholarship to complete her Master’s degree in Archaeology at UCL in 2016/2017. She is skilled in excavating and analysing archaeological artefacts such as pottery and skeletal human remains, and have an interest in Egyptian, African and burial archaeology. Cherene is a motivated individual who gained relevant professional experience in the heritage sector through Internships as well as through volunteering on archaeological projects.

●●●●● = Excellent ●●●● = Proficient ●●● = Intermediate ●● = Developing ● = Novice

Communication ●●●●●
Team Work ●●●●●
Time Management ●●●●●
Adaptability ●●●●●
Creativity ●●●●
Leadership ●●●●
Excavation ●●●●●
Recording ●●●●●
MS Office ●●●●
Google Earth ●●●●
QGIS ●●●
Total Station ●●●

EDUCATION

NAME OF INSTITUTION	DEGREE OBTAINED	DATES ATTENDED
University College London	MA in Archaeology	2016-2017
University of Pretoria	BSC Honours in Physical Anthropology	2015
University of Pretoria	BA Honours in Archaeology	2013
University of Pretoria	BA in Archaeology	2010-2012

RELEVANT EXPERIENCE

DATE	PROJECTS	POSITION	LOCATION
2019-Present	NGT ESH (Pty) Ltd	Manager: Archaeology & Heritage Unit	RSA
	Exhumation and reburial report of 4 graves located at Tombo, Eastern Cape Province, South Africa.	Author	
	Heritage Impact Assessment for the mining right application for the Farm Woodlands 407, situated in the Free State Province.	Co-Author	
	Heritage Impact Assessment for the proposed for the Construction of the Bulk Water Supply Pipeline in Selcourt, in the Ekurhuleni Metropolitan Municipality, Gauteng Province	Co-Author	
	Heritage Impact Assessment for the refurbishments of Lyttelton Primary School, Lyttelton Manor, Centurion, Gauteng Province.	Author	
2018-2019	NGT Holdings (Pty) Ltd	Archaeologist and Heritage Consultant	RSA
	Heritage Impact Assessment for the refurbishments of the Caledonian Stadium in Pretoria, Gauteng Province.	Author	
	Gap Analysis Of All The Heritage And Cultural Reports Completed For The Madimatle Cave, Limpopo Province, South Africa	Author	
	Heritage Impact Assessment for the amendment of an existing prospecting right and environmental authorization for Bothaville NE Ext A, situated in the Free State Province.	Author	
	Heritage Impact Assessment for the Madimatle Cave located near Thabazimbi in the Limpopo Province, South Africa	Author	
	Letter of Recommendation for Exemption from conducting a heritage impact assessment for the proposed alterations of Erf 1/966 Rosettenville located at 94 Main Street Rosettenville within the City of Johannesburg Metropolitan Municipality, Gauteng Province.	Co-Author	
	Heritage Impact Assessment Study for the Proposed New Lambano Sub Acute Facility on Stand 5454, 5455, 5456,5457 and New Training Facility on Stands 5458 and 5460 in Kensington, Johannesburg, South Africa	Author	
	Heritage Impact Assessment for the Prospecting Right and Environmental Authorization Application for Ventersburg B situated in the Free State Province.	Author	
	Heritage Impact Assessment for the proposed prospecting rights application and environmental authorisation for the farm Three Sisters in Barberton, within the city of Mbombela Local District, Mpumalanga, South Africa	Author	



DATE	PROJECTS	POSITION	LOCATION
	Report on the exhumation and reburial report of 16 graves from Doornkop, to Voortrekker Cemetery in Middelburg, Mpumalanga Province, South Africa	Author	
	Heritage Impact Assessment Study For The Development Of The Zandspruit Secondary School On Portion 504 Of The Farm Wilgespruit 190 Iq, Zonnehoeve, Gauteng Province, South Africa	Author	
	Grave exhumation and relocation off 19 graves on erf 3 of Holding 87 North Riding Agricultural Holdings, City Of Johannesburg, Gauteng Province	Author	
	Heritage Impact Assessment and Integrated Cultural Resources Management Study For The Proposed Mfolozi-Mbewu 765kv Transmission Line, Zululand And King Cetshwayo District Municipality, Kwazulu-Natal.	Author	
	Archival Search And Literature Background Study Of The Lyttelton Primary School, Lyttelton Manor, Centurion, Gauteng Province	Author	
	Heritage Impact Assessment for the proposed for the Construction of the Bulk Water Supply Pipeline and Feeder Pipes in Dunnottar, Gauteng Province	Author	
	Heritage Impact Assessment for the Proposed Development of a Place of Worship for Hope Restoration Ministries Project on Portion 31 And 32 of the Farm Blue Hills 397 JR, Gauteng Province, South Africa – Version 2	Author	
	Letter of Recommendation for Exemption from Conducting a full Heritage Impact Assessment Study for the Matlala Park, Ekurhuleni Metropolitan Municipality, Gauteng Province.	Author	
	Heritage Impact Assessment for the Proposed KwaThema to Grundlingh WWTW Bulk Outfall Sewer: Capital Project Implementation near Nigel, Gauteng Province, South Africa.	Author	
	Heritage Impact Assessment the prospecting right and environmental authorisation application for Kroonstad South situated in the Free State Province.	Author	
	Heritage Impact Assessment the prospecting right and environmental authorisation application for Vredefort West situated in the Free State Province.	Author	
	Archaeological impact assessment for a mining permit application for portion 19 of the farm Syferfontein 303 IP within the city of Matlosana Local Municipality in the North West Province, South Africa.	Author	
	Background literature study on the archaeology and history of Madimatle Mountain and the Gatkop Caves situated within the Thabazimbi Local Municipal area of Waterberg District, Limpopo Province, south Africa.	Author	
	Heritage Impact Assessment report for the proposed development of a SMME Training Centre and Youth Enterprise Park on Erf 1977 Edendale-CC located in the Msunduzi Local Municipality, Pietermaritzburg, KwaZulu-Natal Province, South Africa.	Author	
	Prospecting Right and Environmental Authorisation for the proposed WRE Nkuzana Prospecting Right Project.	Researcher	

DATE	PROJECTS	POSITION	LOCATION
2014-2015	<i>FARC, University of Pretoria</i>	<i>DST-NRF Archaeological Intern</i>	<i>RSA</i>
	Report on rescue excavations and skeletal analyses of two archaeological graves inadvertently uncovered in Boitekong, North-West.	Field Assistant and Researcher	
	Report on Follow-up site visit excavation and physical anthropological analyses of archaeological human remains transferred from SAPA Victim Identification Center to Department of Anatomy. Mamelodi East Phase 2 House 566.	Field Assistant and Researcher	
	Rescue excavation of an unmarked grave yard at Diamond Park, Greenpoint, Kimberley, Northern Cape Province	Field Assistant	
	Follow up site visit on human remains found at Bothlokwa (Ramatjowe & Mphakahne), Limpopo Province	Field Assistant	
	Follow up site visit on human remains found in Waterpoort, Soutpansberg, Limpopo Province	Field Assistant	
2014	<i>Archaetnos Ltd</i>	<i>Archaeological Assistant</i>	<i>RSA</i>
	A report on a cultural heritage impact assessment for the proposed development on portion 91 of the farm Waterkloof 305 JQ, close to Rustenburg, Northwest Province.	Field Assistant	
	A report on the phase II heritage investigation of a farmstead on portion 470 of the farm Waterkloof 305 JQ near Rustenburg in the Northwest Province.	Field Assistant	
	A report on the heritage impact assessment for the proposed new bulk water and sewer pipeline from Cosmo City to Lanseria, Gauteng Province.	Field Assistant	
	A report on the updating of a previous cultural heritage impact assessment for the EMPR alignment and consolidation process at Anglo American Platinum: Rustenburg platinum mines – Rustenburg section, Northwest Province.	Field Assistant and Researcher	
	A report on a cultural heritage impact assessment for the proposed Thusanang housing development, close to Rustenburg, Northwest Province.	Field Assistant and Researcher	
	A report on the cultural heritage impact assessment for the Tshepong extension 1, 2 and 3 housing development, close to Vereeniging, Gauteng Province.	Field Assistant	
	A report on the cultural heritage impact assessment for the proposed Isibonelo Colliery Block Z opencast mine, close to Kriel, Mpumalanga Province.	Field Assistant	
	A report on a cultural heritage impact assessment for a proposed transport facility on portion 33 of the farm Vaalbank 289 JS, close to Middelburg, Mpumalanga Province.	Field Assistant	
	Report on a cultural heritage Impact assessment done for the Anglo-American Platinum and African Rainbow Minerals Modikwa Platinum Mine South Shaft 2 project, close to Burgersfort, Limpopo Province.	Field Assistant	

SUMMARY OF OTHER EXPERIENCE

DATE	EMPLOYER	POSITION	LOCATION
2018	Sci-bono Discovery Centre	Lascaux Exhibition Tour Guide	Newton, RSA
2017	Tower Bridge Exhibition	Casual Worker	London, UK
2018, 2016	Umbeli Belli Middle Stone Age Excavation	Field and Lab Assistant	Kwazulu-Natal, RSA
2015-2016	Bio-Archaeological Analysis and Archaeological Geophysics Unit, University of Pretoria	Archaeological Contractor	Pretoria, RSA
2016, 2015	Wenner-Gren Foundation Funded Grassridge Archaeological and Palaeoenvironmental Project	Field and Lab Assistant	Eastern Cape, RSA
2015	Department of Anatomy, University of Pretoria	Student Teaching Assistant	Pretoria, RSA

SUMMARY OF PUBLICATIONS

DATE	AUTHORS	TITLE AND JOURNAL
2018	De Bruyn, C. & Meyer, A.	A Bioarchaeological analysis of the historic human skeletal remains recovered from Lancaster Mine, Witwatersrand, South Africa. <i>The South African Archaeological Bulletin</i> , 73(207): 4-12
2017	De Bruyn, C. & Jordaan, J.	Regional feature: Perspectives from Southern African archaeology professionals. <i>International Journal of Student Research in Archaeology</i> 2(3): 2-18
2014	De Bruyn, C.	An archaeological investigation in the Masebe Nature Reserve, Limpopo Province, <i>The Digging Stick</i> 31(1):9-11

MEMBERSHIPS

DATE	ORGANIZATION	POSITION
2019- Present	Association of Southern African Professional Archaeologists	CRM Accredited
2018-Present	International Association of Impact Assessment South Africa	Member
2015 - Present	Association of Southern African Professional Archaeologists	Professional Member
2014 - Present	South African Archaeological Society	Member

DECLARATION

I confirm that the above information contained in the CV is an accurate description of my experience and qualifications and that, at the time of signature, I am available and willing to serve in the position indicated for me in the Proposal, for the durations and at the locations indicated therein.



Cherene de Bruyn

1 May 2019

7. APPENDIX B: 2017 SAHRA BGG PERMITS

Eros Vuyani Grave Relocation Project, Eastern Cape

Our Ref:



an agency of the
Department of Arts and Culture

T: +27 21 462 4502 | F: +27 21 462 4509 | E: info@sahra.org.za
South African Heritage Resources Agency | 111 Harrington Street | Cape Town
P.O. Box 4637 | Cape Town | 8001
www.sahra.org.za

Enquiries: Thingahangwi Tracy Tshivhase
Tel: 012 941 4968
Email: ttshivhase@sahra.org.za
CaseID: 10255

Date: Wednesday October 18, 2017
Page No: 1

PermitID: 2606

PERMIT:

In terms of Section 36(3) of the National Heritage Resources Act (Act 25 of 1999)

Permit Holder: Mr Jaco van der Walt
Heritage Contracts and Archaeological Consulting
PO Box 524
Auckland Park
2006

Site: Nkozo Flagstaff Grave Site (Nkozo Flagstaff Grave Site , ISIKELO AA/BIZANA Grave Site , MBHOBHELENI AA/LIBODE Grave Site)

Heritage Contracts and Archaeological Consulting (HCAC) was contracted by Envirolution on behalf of Eskom SOC Ltd to assist in the relocation of graves in the Eros-Vuyani-Neptune 400Kv Eskom Transmission Power Line in the Eastern Cape. The construction of the Eros Vuyani 400 Kv power line has been completed without impacting on the graves in the servitude. Families who resided in the servitude were relocated and subsequently requested that their family graves should be relocated as well. The graves are to be relocated based on cultural requirements as per the family's requests. Of the identified graves, only grave number 88, 184 and 185 have been indicated to be older than 60 years. This permit is allocated for the relocation of these graves.

Conditions:

1. If the permit holder is not to be present on the site at all times then the heritage authority must be provided with the names and qualifications of the authorized representatives.
2. Adequate recording methods as specified in the Regulations and Guidelines pertaining to the National Heritage Resources Act must be employed. Note that the position of all excavations and objects collected must be marked on a plan of site.
3. A standard site record form must be lodged on SAHRIS.

Eros Vuyani Grave Relocation Project, Eastern Cape

Our Ref:



an agency of the
Department of Arts and Culture

T: +27 21 462 4502 | F: +27 21 462 4509 | E: info@sahra.org.za
South African Heritage Resources Agency | 111 Harrington Street | Cape Town
P.O. Box 4637 | Cape Town | 8001
www.sahra.org.za

Enquiries: Thingahangwi Tracy Tshivhase
Tel: 012 941 4968
Email: ttshivhase@sahra.org.za
CaseID: 10255

Date: Wednesday October 18, 2017
Page No: 2

PermitID: 2606

4. Human remains must at all times be handled with respect and graves should not be disturbed except where unavoidable. The consultation procedures as indicated in the Regulations and the National Heritage Resources Act must be observed as appropriate. The recommendations for removal of graves and exhumations and for re-burial stipulated in SAHRA's Policy 'What to do when graves are uncovered', section 3, must be observed as far as possible.
5. A permit report is due by 31 October 2018. A preliminary report must be submitted within three months from the date this permit is issued.
6. All remains recovered, including relics and artefacts, as well as field notes and records, must be kept with the skeletal material and be curated at a local municipal cemetery.
7. Reprints of all published papers or copies of theses and/or reports resulting from this work must be lodged with the relevant provincial heritage authority and SAHRA.
8. If a published report has not appeared within three years of the lapsing of this permit, the report required in terms of the permit will be made available to researchers on request.
9. It is the responsibility of the permit holder to obtain permission from the landowner for each visit, and conditions of access imposed by the landowner must be observed.
10. It is the responsibility of the permit holder to fill in excavations and protect sites during and after excavation to the satisfaction of the heritage authority and the landowner.
11. The heritage authority shall not be liable for any losses, damages or injuries to persons or properties as a result of any activities in connection with this permit.
12. The heritage authority reserves the right to cancel this permit by notice to the permit holder.

Eros Vuyani Grave Relocation Project, Eastern Cape

Our Ref:



an agency of the
Department of Arts and Culture

T: +27 21 462 4502 | F: +27 21 462 4509 | E: info@sahra.org.za
South African Heritage Resources Agency | 111 Harrington Street | Cape Town
P.O. Box 4637 | Cape Town | 8001
www.sahra.org.za

Enquiries: Thingahangwi Tracy Tshivhase
Tel: 012 941 4968
Email: ttshivhase@sahra.org.za
CaseID: 10255

Date: Wednesday October 18, 2017
Page No: 3

PermitID: 2606

This permit is valid from
18/10/2017 to 18/10/2018



Thingahangwi Tracy Tshivhase
Heritage Officer: Permitting
South African Heritage Resources Agency



Mimi Seetelo
Manager: Burial Grounds & Graves Unit
South African Heritage Resources Agency

Additional Info:

Please note that this permit may be suspended should an appeal against the decisions be received by SAHRA within 14 days from the date of the permit. SAHRA may not be held responsible for any costs or losses incurred in the event of the suspension or retraction of this permit.

ADMIN: Direct URL to case: <http://www.sahra.org.za/node/374356>

Eros Vuyani Grave Relocation Project, Eastern Cape

Our Ref:



an agency of the
Department of Arts and Culture

T: +27 21 462 4502 | F: +27 21 462 4509 | E: info@sahra.org.za
South African Heritage Resources Agency | 111 Harrington Street | Cape Town
P.O. Box 4637 | Cape Town | 8001
www.sahra.org.za

Enquiries: Thingahangwi Tracy Tshivhase
Tel: 012 941 4968
Email: ttshivhase@sahra.org.za
CaseID: 10255

Date: Thursday October 19, 2017
Page No: 1

PermitID: 2635

PERMIT: Remove from its original position

In terms of Section 36(3) of the National Heritage Resources Act (Act 25 of 1999)

Permit Holder: Mr Jaco van der Walt
Heritage Contracts and Archaeological Consulting
PO Box 524
Auckland Park
2006

Site: Nkozo Flagstaff Grave Site (Nkozo Flagstaff Grave Site , ISIKELO AA/BIZANA Grave Site , MBHOBHELENI AA/LIBODE Grave Site)

Heritage Contracts and Archaeological Consulting (HCAC) was contracted by Envirolution on behalf of Eskom SOC Ltd to assist in the relocation of graves in the Eros-Vuyani-Neptune 400Kv Eskom Transmission Power Line in the Eastern Cape. The construction of the Eros Vuyani 400 Kv power line has been completed without impacting on the graves in the servitude. Families who resided in the servitude were relocated and subsequently requested that their family graves should be relocated as well. The graves are to be relocated based on cultural requirements as per the family's requests. Of the identified graves, only grave number 88, 184 and 185 have been indicated to be older than 60 years. This permit is allocated for the relocation of these graves and the unknown graves.

Conditions:

1. If the permit holder is not to be present on the site at all times then the heritage authority must be provided with the names and qualifications of the authorized representatives.
2. Adequate recording methods as specified in the Regulations and Guidelines pertaining to the National Heritage Resources Act must be employed. Note that the position of all excavations and objects collected must be marked on a plan of site.
3. A standard site record form must be lodged on SAHRIS.
4. Human remains must at all times be handled with respect and graves should not be disturbed except



an agency of the
Department of Arts and Culture

T: +27 21 462 4502 | F: +27 21 462 4509 | E: info@sahra.org.za
South African Heritage Resources Agency | 111 Harrington Street | Cape Town
P.O. Box 4637 | Cape Town | 8001
www.sahra.org.za

where unavoidable. The consultation procedures as indicated in the Regulations and the National Heritage Resources Act must be observed as appropriate. The recommendations for removal of graves and exhumations and for re-burial stipulated in SAHRA's Policy 'What to do when graves are uncovered', section 3, must be observed as far as possible.

5. A permit report is due by 31 October 2018. A preliminary report must be submitted within three months from the date this permit is issued.
6. All remains recovered, including relics and artefacts, as well as field notes and records, must be kept with the skeletal material and be curated at a local municipal cemetery.
7. Reprints of all published papers or copies of theses and/or reports resulting from this work must be lodged with the relevant provincial heritage authority and SAHRA.
8. If a published report has not appeared within three years of the lapsing of this permit, the report required in terms of the permit will be made available to researchers on request.
9. It is the responsibility of the permit holder to obtain permission from the landowner for each visit, and conditions of access imposed by the landowner must be observed.
10. It is the responsibility of the permit holder to fill in excavations and protect sites during and after excavation to the satisfaction of the heritage authority and the landowner.
11. The heritage authority shall not be liable for any losses, damages or injuries to persons or properties as a result of any activities in connection with this permit.
12. The heritage authority reserves the right to cancel this permit by notice to the permit holder.

Eros Vuyani Grave Relocation Project, Eastern Cape

Our Ref:



an agency of the
Department of Arts and Culture

T: +27 21 462 4502 | F: +27 21 462 4509 | E: info@sahra.org.za
South African Heritage Resources Agency | 111 Harrington Street | Cape Town
P.O. Box 4637 | Cape Town | 8001
www.sahra.org.za

Enquiries: Thingahangwi Tracy Tshivhase
Tel: 012 941 4968
Email: ttshivhase@sahra.org.za
CaseID: 10255

Date: Thursday October 19, 2017
Page No: 3

PermitID: 2635

This permit is valid from
19/10/2017 to 19/10/2018

Thingahangwi Tracy Tshivhase
Heritage Officer: Permitting
South African Heritage Resources Agency

Mimi Seetelo
Manager: Burial Grounds & Graves Unit
South African Heritage Resources Agency

Additional Info:

Please note that this permit may be suspended should an appeal against the decisions be received by SAHRA within 14 days from the date of the permit. SAHRA may not be held responsible for any costs or losses incurred in the event of the suspension or retraction of this permit.

ADMIN: Direct URL to case: <http://www.sahra.org.za/node/374356>

8. APPENDIX C: LANDOWNER CONSENT LETTER



Date:


Enquiries: Annah Kawadza
Tel +27 11 800 4057

Attention: Jaco van der Walt
Heritage Contracts and Archaeological Consulting CC

Eros Vuyani Neptune 400kV Grave Relocation Project : Land Owners Consent

To whom it may concern

This letter serves to confirm that, we are the affected household of the Eros Vuyani Neptune 400 kV Transmission Line servitude and we are fully aware of the grave relocation project on our property. We hereby grant permission for the project to proceed.

Signed on this 08 day of March 2017 at JOHANNESBURG


Homeowners

Witnesses

GROUP CAPITAL
Land Development
Magawatt Park Maxwell drive Sunninghill, Sandton
PO Box 1091 Johannesburg 2000 SA
Tel +27 11 800 4057 Fax +27 86 574 1734 www.eskom.co.za
Eskom Holdings SOC Ltd Reg No 2002/015527/30

9. APPENDIX D: SITE NOTICE

Site Notices



iButterworth Hawkers Association Inceda ulutsha

Ngu Mandlakazi Ncwama



Amagosa karhulumente athe anikeza iingcebiso kulutsha



EGCUWA: Umbutho wabathengisi zitalatweni iButterworth Hawkers Association ithathele kuwo uxanduva lokusiphula neengcambu ulwaphulo mthetho phantsi kwedolophu yase Geuwa kumasipala wase Mquma, oku sekulithuba kusenzekela kodwa ngolwesithathu baye babamba umstitho wokufundisa ulutsha lommandla wase Sikiti kwidolophu yase Geuwa needawo ezingqongileyo ukuba bangakwazi ukuphila ngaphandle kobundlobongela. Lomsitho ubuzinyan-swe ngumasipala wase-Mquma, ngamagosa asuka eburhulumenteni inkonzo yesipolisa, isebe lezempilo, isebe lezentlalo yophuhliso yoluntu, C.P.F. Butterworth cluster, Mquma Women's Forum kwakunye nabahlali abaphuma kwilokishi ezingqongileyo iGeuwa ingakumbi ulutsha. Ongobhala we Butterworth Hawkers Association uAntana uVoyi uthi baqale ngokuthi balontshe iimpepe kunyaka ophelileyo, izinto zat-

shintsha kulo unyaka babona ukuba mabaphume babakhangela abatsotsi abathi baqhekeze i-Container zabo zokuthengisela, nezindlu zabantu bebalekela kulelokishi yase Skiti, batha banendibano enkulu nabahlali bale lokishi bebakhuthaza ekubeni baycke ukuthenge izinto ezithengiswa ngabanqevu nanjengoko lonto ibakhuthaza ukuba bamosele nangakumbi. Umama uVoyi uthi oko beliqalile eliphulo lehle kakhulu izinga lobundlobongela, abantu bayakwazi ukuhamba bengenavalo lokuba bazakutsotswa. Enye yezinto athi zingunobangela wobubundlobongela kukuba abantwana kwakunye nabantu abathisa abanto bayenzayo ukuzigcina bematasata yiyi lonto bathi babhenelele kulwaphulo mthetho. Sihethile nomasipala wathembisa ukuba uzakwenza kangangoko anako ukuzama ukuphuhlisa izakhono zolutsha kulammandla nanjengoko kukho amaqela emixhentso kwakunye nabahlala iintsimbi nczync.

Amapolisa adubule umfundi

Ngu :MpumeloNogada

ISAZISO SENJONGO YOKUFAKA ISICELO SEMVUME YOKWEMBIWA KWEMIZIMBA KWAYE INGCWATYWE KWAKHONA KUMANGCWABA AKWIIPROPATI ENEENTAMBO ZOMBANE ZE-EROS VUYANI NEPTUNE 400 KV

Ngale ndlela kunikwa isaziso sekuba i-Eskom Holdings SOC Limited, iNAC ne-400KV kusenjongo zolutsha isicelo sakwembiwa kowembiwa kunye nokufakelwa kwamangcwaba azawawo aml kwepropati eneentambo zombane ze-Eros Vuyani Neptune 400 KV ngokuthe mthetho ulutshayo.

- I-Candelo lama-35 nelama-36 (1) kom Thetho wemi Thombo yafaka eSizwe (um Thetho weKamkole lama-35 ka-1989);
- I-Candelo la-2 (1) kom Thetho wokuSiswa kwamangcwaba nemizimba yobangasakhayo (um Thetho oymombolo yesi-7 ka-1955);
- Um Thetho wokuKwembiwa kowembiwa (um Thetho oymombolo yesi-12 ka-1980);
- Um Thetho weMigqo weSizwe, wama-61 ka-2003;
- Um Thetho wokuKwembiwa, ukuTshiswa kwemizimba yabaSwelekeleyo kunye nokwembiwa kwemizimba yabaSwelekeleyo (oyKamkole yesi-8 ka-2003).

Amangcwaba afuduzwa ngemva yobuho iintshaba zokufakelwa ukwembiwa kwemizimba zombane. Iinkqubo ezichaphazelayo zazi: Immandla yase-Harding, i-Eros, i-Usooko, i-Kagatshi (i-Eros, i-Kopano, i-Sigatshi, i-Mcizo, i-Rashelele), i-Liboko, i-Nqaleni, i-Ndlovu, i-Makelane, i-Guava (i-Bonoko, i-Egungululu / i-Duma, i-Nasekaleleli) ngokugqibiseka i-Dutya (i-Ludondolo, i-Umpagala, i-Nkwantwana).

Iintshaba zombane ezintathu zazi kungqiniseka kwi-Archives yeKamkole yafaka yinkqubo Amla (South African Heritage Resources Agency (SAHRA) okanye kwi-Amla yayo esemthethweni yeshono i-AMARA ne-ECPPH). Isicelo lizakubona iPhondo kunye ne-Ofisi yeMakumbuso yePhondo kunye noMakumbuso weNkululeko nokuzalwa nokwembiwa kwemizimba amangcwaba kuzalwa kufuduzwa kwanobuho, ukuba kuyafanele. Umnu Jaco van der Walt (i-CAZ) & Mnu. Nantse Ocranamp (i-ASGE) bayo kuba nosenziso kwenkqubo yeziselo zombane.

Ngomnye yemikqobo yeziselo, kulawula ukuba sikhangele kwaye sidibane nosaphu/izala yamangcwaba achaphazelayo. Singathanda ukucela ukuba nabaphi na abantu (osaphu/izala okanye ababini) abanalo naluphi ulwazi ngala mangcwaba kwaye abangawela ukucela ulwazi ngokuphuhliso noku banceda baqhangamshelano nalo mntu ulandelayo ngenkcukacha kunye nolwazi ngamangcwaba.

Chris Le Roux, i-Email: chrisleroux60@gmail.com, Iselula: 084 809 2881, Iililise: PO Box 12158, Cluteview, 0014.

NCEDA UDOMISENSE UMBA SOWUPHENDU E KWESI SAZISO NGOWE-16 SEPTEMBER 2016

Egameni le-Eskom Holdings SOC Limited



iBusisiwe Ntlangano kwisibhedlele saseGcuwa

GCUWA: Amapolisa aseKomani adume ngokubizwa ngokuba ngaMakomani ebeye kumisa uzinzo kuqhankqalazo lwabafundi baseKing Hintsa kuGatyane kwiveki ephelileyo.

Abafundi bechubha nephulo labo elingu ndabamnyeni i-#Feesmustfall nalapho bakhalazela lekholeji ngokungavelani nabo ngemali yentlawulo yendleko zemfundo kubafundi bethutyana nabade babelwe imigathango eqamangelana malungelo abo. Iingxelo zithi bebengungelne kwicampus yakuGatyane ngethuba kugaleleka amapolisa akuKomani yaye lamapolisa amandumasi yokuphum'izandla kumsebenzi wawo wokudambisa udushu kulo mmandla kwakunye needawo ezingqongileyo xa kuthe kwakhona iintshukumo ezifana nezi . Inkoliso yawo isebenzisa izintyuzisi kwakunye noosingambumbulu nezinye izixhobo ezingena bungozi buxhomsa amehlo kubantu abaqhankqalaza ngokuxamnye nomthetho. Kwele ityeli umsebenzi wala mapolisa uphume nadiolwazana emveni kokuba ethe avulela ngembumbulu aze

achana uBusisiwe Ntlangano emlenzeni oneminyaka engamashumi amabini anesihlanje labafundi ebeline kwakufutshane nesikolo. Olu dubulo lube sczinyaweni zomankalo owenziwe ngabafundi kumagumbi okufundela nalapho baxhabashe khona abakwantsasana ukuya kuhlangula umonakalo. Uhlangu lwaabo lujike lwayincindi yekhala xa uBusisiwe esopha untyangampano wegazi kubonakala ukuba wonakele ngokubanzi .

Ozibonele ngawakhe kulentlekele nongafunanga kuchazwa uthe elinye lamapolisa liyalele ukuba makudutyulwe isiqhu sabafundi ebesingasevukileni ebizwa ngokuba kuseMthini, kwadutyulwa kwachanwa lentwazana. "Andikhangane ndizive intlungu kwangalaxsha benidutyulwa, ndibone ngegazi ukuba ndwazakele ze ndathathwa ndaziswa apha kengoku," utshilo uBusisiwe esesibhedlele. "Andikafumani nyango kuba ayikakhatshwa imbumbulu apha emlenzeni kuluthi mandilinde ndidodululela eMonti yaye andiyazi ukuba yinto yanini leyo kuba kudala ndilapha," udandalazwe watsho uBusisiwe ngqiba iveki sithethanje esesibhedlele ngaphandle konyango kumlenze wakhe.

Ukwathe uzakufaka isimagalo emapoliseni mbla aphumayo esibhedlele kuba ubungaba obuhlaliweyo busenzeandleni zikaGqirha. Isithethi samapolisa ale dolophu kwakunye needawo ezingqongileyo ukhapteni Jackson Manatha uthe ngenxa yokuba besalinde isimagalo abanakuphendula ngento ingaziva nazi-Ofisi zephondo.

Emveni kotelelo lwamalungu esikhokhelo sabafundi iSRC kwakunye nojenge nenkxaso kwakunye nenkonzo zabafundi eKing Ilinisa uPhumla Toboti bathembise ukuba bazakulithatha ixhoba balise kwesinye isibhedlele ukuzo lifumana unyango ngokulhawuleza. Ngenxa yokungawuphenduli kwakhe umnxeba we-ofisi uToboti ziphanzile iinzame zethu zokumfumana.

BRIDGING CASH
while waiting for
PENSION/ PACKAGE
Payout (Lumpsum only)
Tel: 043 722 0980
EL: 076 475 2818
KWT: 071 689 0625

MARLAN NAIDOO & PARTNERS
ONGQONDONGQONDO BAMAGQWETHA
Amagqwetha anceda xa wazi walimala engozini yemato

- Banceda ngesibhedlele kubantu abalinyuzwa kungqalholi kwesibhedlele
- Njengokulimala uboko - uzala umntwana
- Ukulinyuzwa yidip.

Qhagamshelana nathi kwezinzamba
031 404 7264
Cell: 083 208 0911 / 063 185 0975

Ungafumela umyalezo okanye imibalelwano ku whatsapp

11. APPENDIX F: SOCIAL ENGAGEMENT RECORD: PUBLIC PARTICIPATION REPORT (2016)



12. APPENDIX G: SOCIAL ENGAGEMENT RECORD PHOTOS

Photos of consultation process

Harding



FLAGSTAFF



Bizane



Lusikisiki

