

APPENDIX 2 – PUBLIC PARTICIPATION PROCESS

I&APs play an important role in the process, as many of their concerns and issues can be included in the project proposal, to ensure a development which is as environmentally and socially acceptable as possible. In order to inform the public of the proposed project and to invite members of the public to register as I&APs, the proposed project was advertised in the Rustenburg Herald, Background Information Documents (BIDs) were hand delivered, posted or emailed and site notices were placed in conspicuous areas on site. This is in accordance with the legal requirements as set out by the MPRDA, NEMA and the 2014 EIA Regulations (and amended 07 April 2017). A more detailed description of these activities is included below:

Based on a Windeed search conducted on the 1st of September 2018, it was established that the relevant properties are registered to the National Government of the Republic of South Africa. In order to determine which government department has jurisdiction in relation to these properties, EOH CES contacted Cllr Diphetogo Mmolawa, as there were no contact details available for Cllr Karel Sedile at the time of enquiry. EOH CES was referred to Mr Mmope at the Moses Kotane Local Municipality. Mr Mmope in turn referred us to Mr Daniel Masina at the Department of Rural Development and Land Reform, who confirmed that the properties are under the custodianship of the Department of Rural Development and Land Reform. EOH CES requested the contact details of the land occupiers in order to inform them of the proposed prospecting activities, however no information in regards to this has been received to date. As such EOH CES conducted a site visit on the 28th of September 2018, in order to notify land occupiers of the proposed development. Representatives of EOH CES met with the deputy head of the community trust in the area, Mr Mandisi. He stated that the land is managed by the community trust and as such a BID was hand delivered to him. A number of BIDs were also left at the community center for distribution to the local communities in the area. BIDs were also left for collection at the general store.

Local, provincial and national government departments, as well as adjacent landowners were sent notification letters and BIDs via e-mail. Where e-mail addresses were not available, these documents were sent via registered mail.


In addition, a notification advertisement was placed in the Rustenburg Herald newspaper on the 10th of October 2018 and two (2) site notices were placed in conspicuous sites along the boundary of the proposed prospecting area (co-ordinates site notice 1: 24°54'33.50"S and 26°44'42.80"E; co-ordinates of site notice 2: 24°54'17.59"S and 26°46'14.62"E).

A comprehensive I&AP database was established using the baseline data and contact details obtained during the site visit. The Draft BAR and EMPr (this report) will be made available for public review (a period of 30 calendar days, excluding public holidays) during which time I&APs can submit comments, issues and/or concerns. An advert will be placed to notify I&APs of the availability of the Draft reports for review (the Rustenburg Herald) once the Draft Report has been submitted to the DMR. In addition, a public meeting will held during the 30 day mandatory public participation period. All comments and concerns received will be included in the

Issues and Response Trail (IRT) of the final report for submission to the DMR. Please refer to the sections below for proof of all PPP documents circulated and advertised.

1. ADVERTISEMENT

Publication name	Rustenburg Herald
Date published	12 October 2018



Coastal & Environmental Services

PROPOSED PROSPECTING RIGHT APPLICATION FOR MINERAL COMMODITIES MAGISTERIAL DISTRICT OF BOJANALA, NORTH WEST PROVINCE - DMR REFERENCE: NW 30/5/1/1/3/2/1/(12380) EM

Notice is hereby given of the intention of K2015268783 (South Africa) (Pty) Ltd, to conduct a prospecting programme to establish mineral resources such as copper, lead, zinc, nickel and cobalt (Base Metals) and gold and silver (Precious Metals) over the farms De Paarl 246 KP, Goedgedacht 255 KP, Bedford 254 KP and Syferbult 257 KP, within the Magisterial District of Bojanala, North West Province. The project will entail a one (1) year non-invasive geophysical survey period (Phase 1) and a four (4) year invasive drilling period (Phase 2 & 3) and is situated approximately 68km southwest of the town of Thabazimbi in the Limpopo Province. An application for Environmental Authorisation has been lodged at the Department of Mineral Resources (DMR) and receipt thereof was acknowledged on the 13th of July 2018. In terms of section 16(4) of the MPRDA, as well as Regulation 41(2) of the National Environmental Management Act (Act 108 of 1998, as amended), Amended EIA Regulations (2017), the applicant must consult with the public and submit the results of such consultation to DMR for decision making. This prospecting right triggers activities contained in Listing Notice 1 (GNR. 327) as well as Listing Notice 3 (GNR. 324) of the Amended EIA Regulations (2017), and thus requires a Basic Assessment.

Applicant: K2015268783 (South Africa) (Pty) Ltd
Consultant: EOH Coastal & Environmental Services (EOH CES)

All interested and affected parties are hereby invited to register as I&APs and can contact EOH CES with any comments or concerns via email, post or telephone: Dr Chantel Bezuidenhout or Mr Roberto Almanza, 13 Stanley Street; Richmond Hill; Port Elizabeth; 6001, Tel: 041-585 1715, Email: chantel.bezuidenhout@eoh.co.za or roberto.almanza@eoh.co.za

Team Rising Phoenix on the cards



Werner Coetzee of team Rising Phoenix Kickboxing and Korean Martial Arts Club performed very well at the recent Destiny South African Championships by achieving: Point sparring - gold, continuous sparring - silver and Kumite - bronze. Remember, the club is open for males and females from 4 years and older.



Coenie Potgieter of team Rising Phoenix Kickboxing and Korean Martial Arts Club who clinched 1st place as Tae Kwon Do Grand Champion, a bronze medal for Points Sparring and another 4th place for Traditional Kata at the recent Destiny South African Championships.



Jenine Oberholzer was the star of Team Rising Phoenix Kickboxing and Korean Martial Arts Club when she achieved brilliant results at the recent Destiny South African Championships. On the occasion Jenine was awarded with: Point Sparring - gold, Continuous Sparring - gold, Points open challenge - gold, Traditional Weapon Kata - gold, Creative Kata - gold, Creative Weapon Kata - gold, Traditional Kata - silver and Traditional Kata Open Challenge - silver. With these certificates Jenine, Coenie Potgieter and Werner Coetzee received the necessary accreditation to represent South Africa at the ISKA World Championships in Florida, USA.



Susan Nel - Rustenburg Impala Bowling Club

Susan Nel of the Rustenburg Impala Bowling Club has been appointed by Bowls South Africa as National Selector, National Executive Elite Coach and National Academy member. She was awarded her Level III coaches badge during July 2018. Susan will accompany four U/30 men and four U/30 ladies to Hong Kong and China in March 2019 as their National Coach. These eight young lawn bowlers were selected after the National U/30 South African Championships that was held during September 2018 in Pietermaritzburg.

Pretloop vir bewusmaking

RUSTENBURG HERALD - RUSTENBURG - Op Saterdag 3 November word 'n Pretloop vir die bewusmaking, gevare en gevolge van dwelmverslawing deur Kosmos Angels Rustenburg beplan.

Hulle wil graag die publiek en gemeenskap van Rustenburg betrokke kry om Rustenburg dwelmvry te maak.

Kom vat hande en stry die stryd teen dwelms in Rustenburg en geniet 'n heerlike sonnige prettdag saam met die familie. Vir meer inligting kan Natasha Swart van Kosmos Angels Rustenburg by 076 929 4032 geskakel word.



Bielie van 'n vis!

Jacques Naudé is 'n Rustenburgse hengelaar wat op Sondag, 23 September, 'n baie suksesvolle dag by Buffelspoortdam gehad het toe hy hierdie karp van 13,8 kg aangekeer het. Buffelspoortdam is indertyd goed bekend vir sy pragtige karp en baie gewild onder plaaslike hengelaars. Volgens Jacques is dit nie die eerste keer dat hy so 'n "bullebaai" by Buffelspoort aan wal bring nie.

EOH

Coastal & Environmental Services

PROPOSED PROSPECTING RIGHT APPLICATION FOR MINERAL COMMODITIES MAGISTERIAL DISTRICT OF BOJANALA, NORTH WEST PROVINCE - DMR REFERENCE: NW 30/5/11/3/2/1/(12380) EM

Notice is hereby given of the intention of K2015268783 (South Africa) (Pty) Ltd, to conduct a prospecting programme to establish mineral resources such as copper, lead, zinc, nickel and cobalt (Base Metals) and gold and silver (Precious Metals) over the farms De Paarl 246 KP, Goedgedacht 255 KP, Bedford 254 KP and Syferbult 257 KP, within the Magisterial District of Bojanala, North West Province. The project will entail a one (1) year non-invasive geophysical survey period (Phase 1) and a four (4) year invasive drilling period (Phase 2 & 3) and is situated approximately 68km southwest of the town of Tlokweng in the Limpopo Province. An application for Environmental Authorisation has been lodged at the Department of Mineral Resources (DMR) and receipt thereof was acknowledged on the 13th of July 2018. In terms of section 16(4) of the MPRDA, as well as Regulation 41(2) of the National Environmental Management Act (Act 108 of 1998, as amended), Amended EIA Regulations (2017), the applicant must consult with the public and submit the results of such consultation to DMR for decision making. This prospecting right triggers activities contained in Listing Notice 1 (GNR. 327) as well as Listing Notice 3 (GNR. 324) of the Amended EIA Regulations (2017), and thus requires a Basic Assessment.

Applicant: K2015268783 (South Africa) (Pty) Ltd
Consultant: EOH Coastal & Environmental Services (EOH CES)

All interested and affected parties are hereby invited to register as I&APs and can contact EOH CES with any comments or concerns via email, post or telephone: Dr Chantel Bezuidenhout or Mr Roberto Almanza, 13 Stanley Street, Richmond Hill, Port Elizabeth, 6001, Tel: 041-565 1715, Email: chantel.bezuidenhout@eoh.co.za or roberto.almanza@eoh.co.za



NORTH WEST GAMBLING BOARD

NOTICE IN TERMS OF SECTION 29 OF THE NORTH WEST GAMBLING ACT, 2001 (ACT No. 2 OF 2001), AS AMENDED.

APPLICATIONS FOR CONSENT TO PROCURE 8.62% FINANCIAL INTEREST IN GOLDRUSH GAMING NORTH WEST (PTY) LTD, 8.62% FINANCIAL INTEREST IN SANTOSCAN (PTY) LTD AND 10% FINANCIAL INTEREST IN SANTOSAT (PTY) LTD BY GOLDRUSH GROUP (PTY) LTD

Notice is hereby given in terms of the provisions of section 29 of the North West Gambling Act, 2001 (Act No. 2 of 2001), as amended, that the North West Gambling Board ("the Board") received applications for consent to procure 8.62% Financial Interest in Goldrush Gaming North West (Pty) Ltd, 8.62% Financial Interest in Santoscan (Pty) Ltd and 10% Financial Interest in Santosat (Pty) Ltd by Goldrush Group (Pty) Ltd.

In terms of the provisions of section 27A(1) of the North West Gambling Amendment Act, 2005, (Act No. 5 of 2005), "any person who, directly or indirectly procures a controlling interest or a financial interest of five percent or more, or any lesser percentage as may be prescribed, in the business to which a license or a registration in terms of section 60 relates shall, within the prescribed period and in the manner prescribed or determined by the Board, apply for the consent of the Board to hold such interest".

Goldrush Gaming North West (Pty) Ltd is a company incorporated in the Republic of South Africa in terms of the Companies Act 71 of 2008, with the following Registration No: 2009/009011/07 and licensed as Route Operator in the North West Province. The company's registered business address is No. 4 First Street, Industrial Site in Mahikeng.

Santoscan (Pty) Ltd is a company incorporated in the Republic of South Africa in terms of the Companies Act 71 of 2008, with the following Registration No: 2009/008362/07 and licensed to conduct Bingo operations in the North West Province. The company's registered business address is Shop 18, Platinum Square Mall in Rustenburg.

Santosat (Pty) Ltd is a company incorporated in the Republic of South Africa in terms of the Companies Act 71 of 2008, with the following Registration No: 2009/008474/07 and licensed to conduct Bingo operations in the North West Province. The company's registered business address is 707 Dr James Moroka Avenue, Moal River Mall in Potchefstroom.

Goldrush Group (Pty) Ltd is a company incorporated in the Republic of South Africa in terms of the Companies Act 71 of 2008, with the following Registration No: 2009/013264/07. The company's registered business address is No. 66 Ontdekkers Road, Westgate in Roodepoort.

Please take note that these applications will be lying open for public inspection at the offices of the North West Gambling Board at 131 University Drive, Mmabatho, between 08h30 – 16h30, for a period of one (1) month, commencing on 01 November 2018 until 30 November 2018.

Persons wishing to make representations, be it either comments or objections, in relation to any application submitted to the Board, shall do so in writing and such representations shall contain the following information:

- the name of the applicant to which representations relate;
- the grounds on which representations are made;
- the name, address, telephone, and facsimile numbers of the person submitting representations; and
- whether or not the person making representations wish to make an oral presentation at the hearing of the application.

Written objections should be lodged with the Chief Executive Officer, Mr. Nathan Oliphant by facsimile, email, hand delivery or post: facsimile 018 384 2290, Email: ceo@nwg.co.za, Hand delivery or post, North West Gambling Board, 131 University Drive, Mmabatho, 2735, Private Bag X34, Mmabatho, 2735, between 08h30- 16h30, during the period 01 November 2018 until 30 November 2018.

Enquiries: Ms. Morongoa Moss (Tel. No: 018 384 3215/25)

2. SITE NOTICE

Site notice positions	Latitude	Longitude
	24°54'39.24"S	26°44'40.56"E
	24°54'20.88"S	26°46'14.88"E
Date placed	28 September 2018	



Site notice 1 placed along gravel road to Nonceba next to an access gate to Farm De Paarl (24°54'39.24"S; 26°44'40.56"E)



Site Notice 2 placed along unnamed gravel road off R565 adjacent to Eskom servitude access road (24°54'20.88"S; 26°46'14.88"E) (left). Eskom site notice adjacent to servitude entrance (right).



Sinthemba General Dealer located in Nonceba local community located south west of the farm De Paarl. Copy of the site notice placed and BID documents distributed.



Sinethemba General Dealer located in Nonceba where BID documents were distributed (left). Copy of the site notice placed inside the store (right).



Nonceba Community Centre (left) where a copy of the site notice was placed and BID documents distributed (right).

3. INTERESTED AND AFFECTED PARTIES (I&APs) DATABASE

Contact	Landowner	Email address	Contact No	Postal address
Mr Bully Sedibe (District Director)	Department of Rural Development and Land Reform: Bedford 254 De Paarl 246 Goedgedacht 255 Syferbult 257	bully.sedibe@drdlr.gov.za		Private Bag X833, Pretoria, 0001
Mr Daniel Masina		daniel.masina@drdlr.gov.za	082 373 9882	
Mr Jimmy Khunou		jimmykhunou@gmail.com	Not available	Not available
Mandisa (Deputy Head of Nonceba Community Trust)		Not available	072 272 0007	Not available
Contact	Neighbouring Landowner	Email	Contact No	Postal
Neophytos Demetriou	Johfitos Boerdery CC: Gansvley 4/240	Not available	082 824 2396	PO Box 2016, Rustenburg, 0300
John Botes	Gansvley RE/240	Not available	083 354 8235	PO Box 7, Dwaalboom, 0319
Mr Bully Sedibe (District Director)	Department of Rural Development and Land Reform: Distriksthoek 249 Doornlaagte 258 Goedehoop 1/245 Hanover RE/253 Langverwacht 264 Roodebloem 263 Schoongezicht 260 Welbezorgd 1/248 Welbezorgd 2/248 Welbezorgd 262 Welgeval 267 Wilverdiend 266 Zoetdoorns 259	bully.sedibe@drdlr.gov.za		Private Bag X833, Pretoria, 0001
Mr Daniel Masina		daniel.masina@drdlr.gov.za	082 373 9882	
Contact	Organ of State - National	Email	Contact No	Postal
Ms Rose Masela	Department of Environmental Affairs (DEA) - Biodiversity	rmasela@environment.gov.za	012 399 9511	Department of Environmental Affairs, A2-2-14, 473 Steve Biko Rd, Environmental House, Pretoria
Ms Rose Masela	Department of Environmental Affairs (DEA) - Biodiversity	rmasela@environment.gov.za	012 399 9511	Department of Environmental Affairs, A2-2-14, 473 Steve Biko Rd, Environmental House, Pretoria
Danie Smit	DEA: Integrated Environmental Authorisations (Protected Areas)	Dsmit@environment.gov.za	012 310 3659	Private Bag X447, Pretoria, 0001
Ms Toinette Van der Merwe	Department of Environmental Affairs (DEA)	tvandermerwe@environment.gov.za	012 395 1782	Department of Environmental Affairs, A2-2-14, 473 Steve Biko Rd, Environmental House, Pretoria.

Mr Ernest Mokganeedi	Department of Environmental Affairs (DEA) - Protected Areas Section	emokganeedi@environment.gov.za	012 399 9522	Department of Environmental Affairs, A2-2-14, 473 Steve Biko Rd, Environmental House, Pretoria.
Mr Khayaletu Matrose	Department of Mineral Resources (DMR)	khayaletu.matrose@dmr.gov.za	012 444 3308	Private Bag X59, ARCADIA, 0007
Mr Izak van der Merwe	Department of Agriculture Forestry and Fisheries (DAFF)	izakvdm@daff.gov.za	012 309 5771	Private Bag X9087, Cape Town, 8000
Natasha Higgitt	South African Heritage Resource Agency (SAHRA)	nhiggitt@sahra.org.za	021 462 4502	PO Box 4637, Cape Town, 8001
Mr Andries van Ross	Transnet	andries.vanross@transnet.net	011 308 1681 083 389 4156	PO Box 72501, Parkview, 2122
Mr John Geeringh	Eskom	geerinh@eskom.co.za	012 332 5305	PO Box 32542, Totiusdal, 0134
Mr Alan Againz	SANRAL	agaienza@nra.co.za	012 426 6211 079 502 3700	38 Ida Street, Menlo Park, Pretoria, Gauteng, 0081
Phuti Namethe	SANPARKS	phuti.namethe@sanparks.org	012 426 5000	South African National Parks, PO Box 787, Pretoria 0001, South Africa
Mari Morland		mari.morland@sanparks.org	013 735 4265	
Akani Shivambu		akani.shivambu@sanparks.org	013 735 4196	
Patricia Mohlala		patricia.mohlala@sanparks.org	013 750 2995	
Lindiwe Mbowane		lindiwe.mbowane@sanparks.org		
Contact	Organ of State - Provincial	Email	Contact No	Postal
Mr Ndlelehle Zindela	Department of Mineral Resources (DMR)- North West	ndlelehle.zindela@dmr.gov.za	018 487 9830	Private Bag A 1, KLERKSDORP, 2570
Ms I Wesi		lpeleng.Wesi@dmr.gov.za	018 487 9831	
Mr T Phalala		tshilidzi.phalala@dmr.gov.za	018 487 9830	
Phumudzo Nethwadzi		phumudzo.nethwadzi@dmr.gov.za	019 487 9830	Private Bag A 1, KLERKSDORP, 2571
Dr Tseliso Ntili	North West Department of Water and Sanitation	NtiliT@dws.gov.za	018 387 9500 082 803 3204	Private Bag X5, Mmabatho, 2735
Ms Wendy Ralekoa	North West Department of Water and Sanitation	RalekoaW@dws.gov.za	082 875 4158	Private Bag X5, Mmabatho, 2735
Mr. J Maluleke	North West Department of Water and Sanitation	malulekej@dws.gov.za	012 392 1409	Private Bag X5, Mmabatho, 2736
Mr P Manzini	North West Department of Public Works and Roads	pdmanzini@nwpg.gov.za	018 388 1048	Private Bag X2080, Mmabatho, 2735
Mr Hugh Zackey	Deputy Director: Bojanala District (Land Reform): North West District Offices: Department of Rural Development and Land Reform	Hugh.Zackey@drdlr.gov.za	018 252 3505	Private Bag X833, Pretoria, 0001
Mr Lengane Bogatsu	Chief Director: Land Restitution Support (North West): Land Claims Commissioner: Department of Rural Development and Land Reform	lengane.bogatsu@drdlr.gov.za	018 392 3080	
Keabetswe W Mothupi		keabetswe.mothupi@drdlr.gov.za	018 388 7220	

Tonakgolo Setlhabi	Office of the Regional Land Claims Commissioner: North West (RLCC NW)	tonakgolo.setlhabi@drdlr.gov.za	018 388 7000 018 388 7008	Cnr James Moroka and Sekame Drive, West Gallery, Mega City, Mmabatho, 2735
Tshegofatso Lekgari	Department of Rural, Environment and Agricultural and Development	tshegolekgari@nwpg.gov.za	014 597 3597	Private Bag X5, Mmabatho, 2735
Percy Matlapeng	Department of Rural, Environment and Agricultural and Development	pmatlapeng@nwpg.gov.za	014 597 3597 076 494 1012	Private Bag X5, Mmabatho, 2735
Mr Mosiane	North West Provincial Heritage Authority (NWPFA)	mosianem@nwpg.gov.za	018 388 2826	Private Bag X90, Mmabatho, 2735
Mr Boeta du Toit	Agri North West (Farmers Union)	dutoitboeta@mweb.co.za	082 388 1722	PO Box 3185, Lichtenburg 2740
Mr MG Morule	National African Farmers' Union (NAFU)	agrisa@agrisa.co.za	018 381 0017	PO Box 2923, Mafikeng, 2745
Contact	Organ of State - Municipal	Email	Contact No	Postal
Clr Karel Sedile	Ward 6 Councillor (Relevant Ward): Moses Kotane Local Municipality	karelsedile1965@gmail.com	083 563 2899	Private Bag X1011, Mogwase, 0314
Clr Xolile Kheswa	Ward 1 Councillor (Neighbouring Ward): Moses Kotane Local Municipality	gkhupari@moseskotane.gov.za gladwinkhupari@gmail.com	072 050 8337	Private Bag X1011, Mogwase, 0314
CLlr Thato Joel Motshegare	Ward 5 Councillor (Neighbouring Ward): Moses Kotane Local Municipality	mogereso@gmail.com	073 816 3577	Private Bag X1011, Mogwase, 0314
CLlr Kokonyane Francina	Ward 5 Councillor (Neighbouring Ward): Thabazimbi Local Municipality	ipelegengkk@gmail.com	079 237 3822	Private Bag x 530, Thabazimbi 0380
Mr P Shwikwane	Municipal Manager: Bojanala Platinum District Municipality	tsholofelod@bojanala.gov.za	014 590 4502	PO Box 1993, Rustenburgm 0300
CLlr Nicholas Rakolle	Bojanala Platinum District Municipality	nickrakolle@gmail.com	082 875 4158	
Mr Mokopane Letsoalo	Municipal Manager: Moses Kotane Local Municipality	municipalmanager@moseskotane.gov.za	041 555 1307	Private Bag X1011, Mogwase, 0314
Contact	Other Stakeholders	Email	Contact No	Postal
Mr Madzivhandila Tovhowani	Thatong Development Consulting CC	Not available	011 312 9765	PO Box 4077, Johannesburg, 1685
Mr Daniel Marnewick	BirdLife South Africa	daniel.marnewick@birdlife.org.za	011 789 1122	Private Bag X16, Pinegowrie, 2123
Dr Hanneline Smit-Robinson	BirdLife South Africa	conservation@birdlife.org.za	011 789 1122	
Ms Suzanne Erasmus	WESSA Northern Cape	wessanc@yahoo.com	053 839 2717	PO Box 316, Kimberley, 8300
Ms Nikki Veenstra	WESSA Head Office	nikki@wessa.co.za	087 354 9072	PO Box 435, Ferndale, 2160

4. PROOF OF NOTIFICATION OF AUTHORITIES AND KEY STAKEHOLDERS

Notifications Sent on 6 September 2018:

Email Proof:

From: Chantel Bezuidenhout
Sent: Thursday, 06 September 2018 13:51
To: Daniel.Masina@drdlr.gov.za; Bully.Sedibe@drdlr.gov.za
Cc: Roberto Almanza <r.almanza@cesnet.co.za>
Subject: Request for Information

ATTENTION: DISTRICT DIRECTOR - DEPARTMENT OF RURAL DEVELOPMENT AND LAND REFORM

Dear Mr Sedibe

EOH Coastal & Environmental Services has been appointed by K2015268783 (South Africa) (Pty) Ltd., to undertake an Environmental Assessment process for a prospecting right for mineral commodities such as copper, lead, zinc, nickel and cobalt (Base Metals) and gold and silver (Precious Metals) on the following properties 68 km south-west from the town of Thabazimbi within Magisterial District of Bojanala, North West Province:

- The Farm De Paarl 246 KP,
- The Farm Goedgedacht 255 KP,
- The Farm Bedford 254 KP and
- The Farm Syferbult 257 KP,

It is our understanding that the properties outlined above are under the custodianship of the Department of Rural Development and Land Reform and that all the farms with the exception of Syferbult 257 KP, were demarcated into manageable Agricultural Lease Units and allocated to previously disadvantaged farmers in terms of short term lease agreements.

In terms of section 16 (4) of the Mineral and Petroleum Resources Development Act (MPRDA, Act 28 of 2002 as amended in 2013), as well as Regulation 41 (2) of the National Environmental Management Act (NEMA, Act 108 of 1998 as amended in 2014), and the amended EIA Regulations (2017), the applicant must consult with the landowners, occupiers, abutting landowners and the public and submit the results of such consultation to DMR for decision making.

Therefore in light of the above, we would formally like to request the following information from you:

- Relevant contact details, where possible, for the land owners and/or communities located on these properties;
- Contact details for any informal community leaders located within these properties;

- Any details on the number of informal communities and the population thereof; and
- Any current/previous land claims which are relevant to these properties.

In addition, we would like to obtain permission from the Department of Rural Development and Land Reform to visit the above mentioned properties in order to conduct an ecological assessment as well as to liaise with the current lawful occupiers of the site.

Please do not hesitate to contact us should you require any additional information relating to the proposed project.

Yours sincerely

Dr Chantel Bezuidenhout

Principal Environmental Consultant
EOH COASTAL & ENVIRONMENTAL SERVICES
Address: 13 Stanley Street, Richmond Hill, Port Elizabeth, 6001
Tel: +27 (0)41 585 1715
E-mail: c.bezuidenhout@cesnet.co.za

Letter of Notification:



Coastal & Environmental Services

ATTENTION: DISTRICT DIRECTOR - DEPARTMENT OF RURAL DEVELOPMENT AND LAND REFORM

Dear Mr Sedibe

EOH Coastal & Environmental Services has been appointed by K2015268783 (South Africa) (Pty) Ltd., to undertake an Environmental Assessment process for a prospecting right for mineral commodities such as copper, lead, zinc, nickel and cobalt (Base Metals) and gold and silver (Precious Metals) on the following properties 68 km south-west from the town of Thabazimbi within Magisterial District of Bojanala, North West Province:

- The Farm De Paarl 246 KP,
- The Farm Goedgedacht 255 KP,
- The Farm Bedford 254 KP and
- The Farm Syferbult 257 KP,

It is our understanding that the properties outlined above are under the custodianship of the Department of Rural Development and Land Reform and that all the farms with the exception of Syferbult 257 KP, were demarcated into manageable Agricultural Lease Units and allocated to previously disadvantaged farmers in terms of short term lease agreements.

In terms of section 16 (4) of the Mineral and Petroleum Resources Development Act (MPRDA, Act 28 of 2002 as amended in 2013), as well as Regulation 41 (2) of the National Environmental Management Act (NEMA, Act 108 of 1998 as amended in 2014), and the amended EIA Regulations (2017), the applicant must consult with the landowners, occupiers, abutting landowners and the public and submit the results of such consultation to DMR for decision making.

Therefore in light of the above, we would formally like to request the following information from you:

- Relevant contact details, where possible, for the land owners and/or communities located on these properties;
- Contact details for any informal community leaders located within these properties;
- Any details on the number of informal communities and the population thereof; and
- Any current/previous land claims which are relevant to these properties.

In addition, we would like to obtain permission from the Department of Rural Development and Land Reform to visit the above mentioned properties in order to conduct an ecological assessment as well as to liaise with the current lawful occupiers of the site.

Coastal and Environmental Services (Pty) Ltd
T +27 41 585 1715 | F +27 86 604 8781
13 Stanley Street, Richmond Hill, Port Elizabeth, 6001
Reg no: 2012/151672/07 | a member of the EOH Group of Companies
www.eoh.co.za | www.cesnet.co.za

Directors: Z. Moyot, J.W. King, AM Aviz.



Coastal & Environmental Services

Please do not hesitate to contact us should you require any additional information relating to the proposed project.

Yours sincerely

Dr Chantel Bezuidenhout

Principal Environmental Consultant
EOH COASTAL & ENVIRONMENTAL SERVICES
Address: 13 Stanley Street, Richmond Hill, Port Elizabeth, 6001
Tel: +27 (0)41 585 1715
E-mail: c.bezuidenhout@cesnet.co.za

Coastal and Environmental Services (Pty) Ltd
T +27 41 585 1715 | F +27 86 604 8781
13 Stanley Street, Richmond Hill, Port Elizabeth, 6001
Reg no: 2012/151672/07 | a member of the EOH Group of Companies
www.eoh.co.za | www.cesnet.co.za

Directors: Z. Mayot, J.W. King, J.M. Ayoob

Notifications Sent on 18 September 2018:

Email Proof:

From: Chantel Bezuidenhout
Sent: Tuesday, 18 September 2018 08:21
To: Bully Sedibe <Bully.Sedibe@drdlr.gov.za>
Subject: RE: Request for Information

Dear Mr Sedibe,

I would like to enquire if there has been any progress in regards to the query below. If not is it at all possible for you to in the meantime provide us with permission to access the site? The DMR has extremely tight timeframes (in accordance with the National Environmental Management Act), as such we need to start the process as soon as is possible, in order to meet the relevant deadlines.

Thanks and Kind Regards
Chantel

From: Bully Sedibe [<mailto:Bully.Sedibe@drdlr.gov.za>]
Sent: Thursday, 06 September 2018 15:40
To: Chantel Bezuidenhout <Chantel.Bezuidenhout@eoh.com>
Cc: Roberto Almanza <r.almanza@cesnet.co.za>; Daniel Masina <Daniel.Masina@drdlr.gov.za>
Subject: RE: Request for Information

Dear Chantel

Your request below is noted. I am currently out of the office but will in the meanwhile seek the necessary advise and revert to you without any undue delay.

Regards
KGB

Notifications Sent on 18 September 2018:

Email Proof:

From: Chantel Bezuidenhout
Sent: Tuesday, 18 September 2018 09:16
To: tovhi@kimopax.com
Subject: Notification of environmental assessment

Dear Mr Tovhowani

EOH Coastal & Environmental Services (EOH CES) has been appointed by K2015268783 (Pty) Ltd to conduct a Basic Assessment process for a Prospecting Right in terms of Section 16 of the MPRDA for cobalt, copper, gold, lead, nickel and zinc on the farms De Paarl 246 KP, Goedgedacht 255 KP, Bedford 254 KP and Syferbult 257 KP, district of Mankwe.

Attached please find a letter of notification regarding the project and the relevant legislative process.

Should you have any comments or queries, or if you would like any additional information, please do not hesitate to contact me.

Kind Regards
Dr Chantel Bezuidenhout
Principal Environmental Consultant

Tel: 041 5851715

PLEASE NOTE: The letter from the DMR accepting the prospecting right application (dated 3 September 2018) stated that public consultation needs to be conducted with Thatong Development Consulting CC. Please note that they have been notified of the development both via e-mail (as above) and registered mail (as included below). To date no correspondence have been received.

Letter of Notification:



Coastal & Environmental Services

August 2018

Dear Stakeholder or Interested and/or Affected Party

NOTICE OF APPLICATION FOR ENVIRONMENTAL AUTHORISATION: PROPOSED PROSPECTING RIGHT APPLICATION FOR MINERAL COMMODITIES SUCH AS COPPER, LEAD, ZINC, NICKEL AND COBALT (BASE METALS) AND GOLD AND SILVER (PRECIOUS METALS) ON THE FARM DE PAARL 246 KP, THE FARM GOEDGEDACHT 255 KP, THE FARM BEDFORD 254 KP AND THE FARM SYFERBULT 257 KP, MAGISTERIAL DISTRICT OF BOJANALA, NORTH WEST PROVINCE.

Notice is hereby given in terms of the National Environmental Management Act (NEMA) (Act No. 107 of 1998, as amended) of the proposed prospecting right application for mineral commodities such as copper, lead, zinc, nickel and cobalt (Base Metals) and gold and silver (Precious Metals) on The Farm De Paarl 246 KP, The Farm Goedgedacht 255 KP, The Farm Bedford 254 KP and The Farm Syferbult 257 KP, Magisterial District of Bojanala, North West Province. This process will be conducted as per the 2014 NEMA Environmental Impact Assessment (EIA) regulations (as amended in April 2017) and will trigger a Basic Assessment process, in accordance with regulation 21-23 as published in GN R 982 (as amended in GN R 326). The project will entail a one (1) year non-invasive geophysical survey period (Phase 1) and a four (4) year invasive drilling period (Phase 2 & 3). Phase 2 (24 months) will consist of approximately 20 drill holes approximately 200 m deep, soil geochemical survey (approximately 5,000 samples) and trenching (approximately 4,000 m). Phase 3 (24 months) will consist of approximately 50 drill holes 200 m deep.

It should be noted that this consultation process is required as part of the prospecting right application process and will serve as the inception public consultation process for the environmental authorisation that is legislated in the NEMA Amended EIA Regulations (2017). The process to obtain prospecting rights is prescribed in the Mineral and Petroleum Resources Development Act [MPRDA] (Act No. 28 of 2002, as amended). This should be read in conjunction with the National Environmental Management Act (Act 107 of 1998, as amended).

In terms of section 16 (4) of the Mineral and Petroleum Resources Development Act (MPRDA, Act 28 of 2002 as amended in 2013), as well as Regulation 41 (2) of the National Environmental Management Act (NEMA, Act 108 of 1998 as amended in 2014), and the amended EIA Regulations (2017), the applicant must consult with the landowners, occupiers, abutting landowners and the public and submit the results of such consultation to DMR for decision making.

Please take note of the following:

- A Background Information Document (BID) will be circulated to I&APs upon request to provide you with more project information;
- The Application will be submitted to the Department of Mineral Resources as the competent authority; and
- EOH CES would greatly appreciate it if you would confirm receipt of this notification via email, or post.

Coastal and Environmental Services (Pty) Ltd
T +27 41 587 1715 | F +27 86 604 8781
13 Stanley Street, Richmond Hill, Port Elizabeth, 6001
Reg no: 2012/151672/09 | a member of the EOH Group of Companies
www.eoh.co.za | www.cesnet.co.za

Directors: Z. Moyot, J.W. King, AM /vis.



Coastal & Environmental Services

Please do not hesitate to contact us should you require any additional information relating to the proposed project.

Yours sincerely

Dr Chantel Bezuidenhout

Principal Environmental Consultant

EOH COASTAL & ENVIRONMENTAL SERVICES

Address: 13 Stanley Street, Richmond Hill, Port Elizabeth, 6001

Tel: +27 (0)41 585 1715

E-mail: c.bezuidenhout@cesnet.co.za

Coastal and Environmental Services (Pty) Ltd

T +27 41 585 1715 | F +27 86 604 8781

13 Stanley Street, Richmond Hill, Port Elizabeth, 6001

Reg no: 2012/151672/07 | a member of the EOH Group of Companies

www.eoh.co.za | www.cesnet.co.za

Directors: Z. Mavot, J.W. King, A.M. Ayoob

Notifications Sent on 27 September 2018:

Email Proof:

From: Chantel Bezuidenhout
Sent: Thursday, 27 September 2018 12:58
To: Bully Sedibe <Bully.Sedibe@drdlr.gov.za>
Subject: FW: Request for Information

Dear Mr Sedile

Please note that our consultants will be visiting the site as indicated below, tomorrow, the 28th of September 2018. Unfortunately we are unable to wait any longer as we will not be able to meet the relevant DMR timeframes if we do so.

I trust that you find this in order and that you will notify the relevant communities.

Thank you and kind regards
Dr Chantel Bezuidenhout



Dr Chantel Bezuidenhout
Principal Environmental Consultant
EOH Coastal & Environmental Services
Celebrating 25 years of making a difference in our industry
13 Stanley Street, Richmond Hill
Port Elizabeth | Eastern Cape | South Africa
Tel: +27 (41) 585 1715 | Fax: +27 (86) 604 8781
chantel.bezuidenhout@eoh.co.za | www.eoh.co.za | www.cesnet.co.za
Consulting | Technology | Outsourcing

Notifications Sent on 27 September 2018:

Email Proof:

Notice of Prospecting Right Application: Bojanala District, North West Province - Message (HTML)

From: Roberto Almanza <r.almanza@cesnet.co.za> Sent: Thu 2018/09/27 10:12
 To: Chantel Bezuidenhout
 Cc: Roberto Almanza
 Subject: Notice of Prospecting Right Application: Bojanala District, North West Province

Message NW Prospecting Letter of Notification.pdf (302 KB) NW Prospecting Background Information Document.pdf (234 KB)

Dear Interested and Affected Party

PROPOSED PROSPECTING RIGHT APPLICATION FOR MINERAL COMMODITIES MAGISTERIAL DISTRICT OF BOJANALA, NORTH WEST PROVINCE

DMR REF: NW 30/5/1/1/3/2/1/(12380) EM

EOH Coastal & Environmental Services has been appointed by K2015268783 (South Africa) (Pty) Ltd., to undertake a Basic Assessment (BA) process for a prospecting right for mineral commodities such as copper, lead, zinc, nickel and cobalt (Base Metals) and gold and silver (Precious Metals) 68 km south-west from the town of Thabazimbi within Magisterial District of Bojanala, North West Province on the following properties:

- The Farm De Paarl 246 KP,
- The Farm Goedgedacht 255 KP,
- The Farm Bedford 254 KP and
- The Farm Syferbult 257 KP.

Notice is hereby given in terms of Regulation 41 (2) published in Government Notice No. 326 under Chapter 6 of the National Environmental Management Act (NEMA, Act No. 107 of 1998 and subsequent amendments) Environmental Impact Assessment (EIA) Regulations (as amended in 2017) of the submission of an application for the above mentioned proposed project.

All comments, queries and concerns received on / prior to the **26th of October 2018** will be included in the Public Participation Document which will be submitted to the DMR. In addition, the Draft Basic Assessment Report (DBAR) will undergo a 30 day public review period. As a registered I&AP you will be notified of the availability of the DBAR.

For more information, please refer to the notification letter and background information documents attached. Alternatively please feel free to contact:
 Dr Chantel Bezuidenhout or Mr Roberto Almanza
 Tel: +27 (41) 585 1715
 E-mail: chantel.bezuidenhout@eoh.co.za | roberto.almanza@eoh.co.za

Kind regards

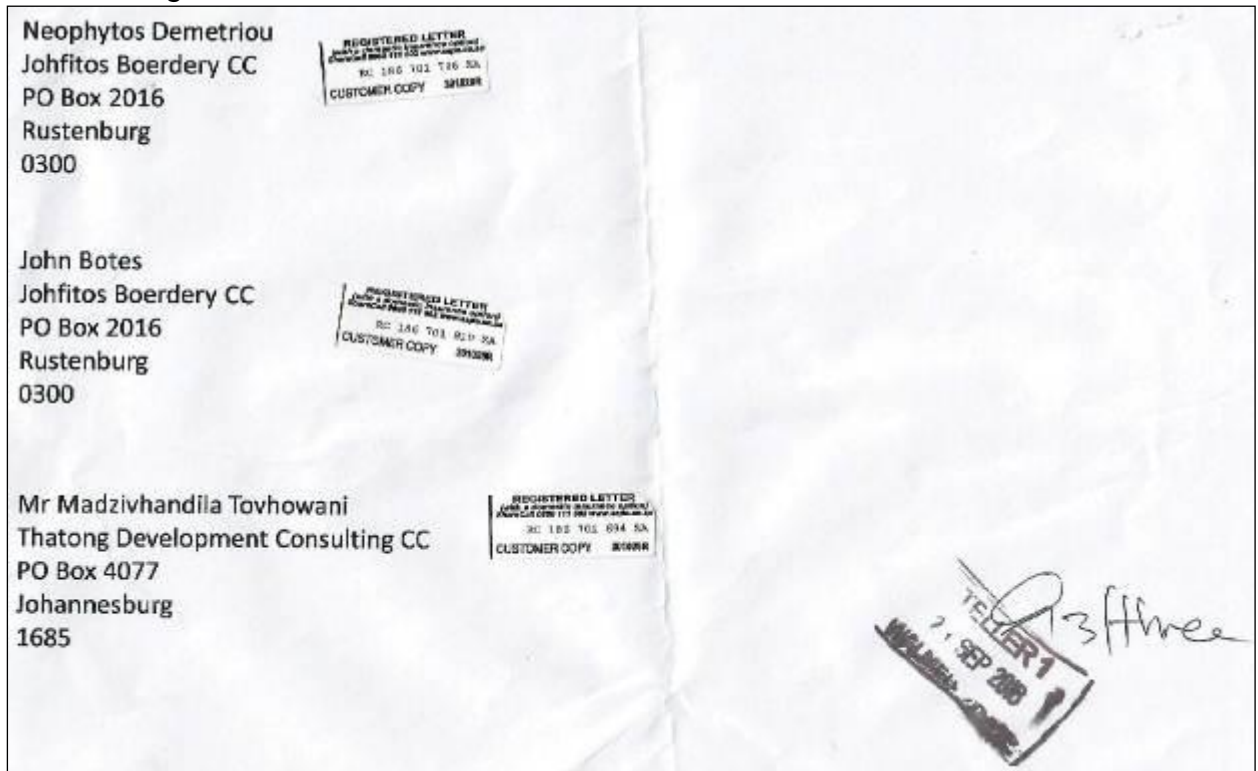
EOH
 Roberto Almanza
 Environmental Consultant
 EOH Coastal & Environmental Services
 Leaders in environmental and social advisory services
 13 Stanley street, Richmond Hill
 Port Elizabeth | Eastern Cape | South Africa
 tel: +27 (41) 585 1715 | fax: +27 (86) 604 8781 | cell: +27 (82) 930 8711
roberto.almanza@eoh.co.za | www.eoh.co.za | www.cesnet.co.za
 Consulting | Technology | Outsourcing

Read Receipts Received

Patricia Mohlala	patricia.mohlala@sanparks.org
Akani Shivambu	Akani.shivambu@sanparks.org
Mr John Geeringh	geerinh@eskom.co.za
Natasha Higgitt	nhiggitt@sahra.org.za
Mr Lengane Bogatsu	lengane.bogatsu@drdlr.gov.za
Lindiwe Mbowane	lindiwe.mbowane@sanparks.org
Mr Daniel Masina	daniel.masina@drdlr.gov.za
Ms Wendy Ralekoa	RalekoaW@dws.gov.za
Dr Tseliso Ntili	NtiliT@dws.gov.za
Mr T Phalala	tshilidzi.phalala@dmr.gov.za

Mari Morland	mari.morland@sanparks.org
Mr Izak van der Merwe	izakvdm@daff.gov.za
Mr Hugh Zackey	Hugh.Zackey@drdlr.gov.za
Phumudzo Nethwadzi	phumudzo.nethwadzi@dmr.gov.za
Ms I Wesi	lpeleng.Wesi@dmr.gov.za
Mr Alan Againz	aqaienza@nra.co.za
Clr Xolile Kheswa	gkhupari@moseskotane.gov.za
Mr Ndlelenhle Zindela	ndlelenhle.zindela@dmr.gov.za

Proof of Registered Mail:



REGISTERED LETTER GEREGISTREERDE BRIEF (with an insurance option / met 'n versekeringsopsie)		Post Office	
Full tracking and tracing / Volledige volg en spoor		Postage paid R _____ C Service fee/Diensgeld R _____ C Insurance/Versekering R _____ C Total/Totaal R _____ C	
Addressed to / Geadresseer aan Costal & Environmental Services 3/Three		Insured value of contents / Versekerde waarde van inhoud R _____ C	
Postcode / Postkode [] [] [] []		Enquiries / Navrae Toll-free number / Tolvry nommer 0800 111 502	
Initial of accepting officer / Paraaf van aaneem-beampte		Date stamp / Datumstempel TELLER 1 26 SEP 2018	
The value of the contents of this letter is as indicated and compensation is not payable for a letter received unconditionally. Compensation is limited to R100,00. No compensation is payable without documentary proof. Optional insurance up to R200,00 is available and applies to domestic registered letters only. Die waarde van die inhoud van hierdie brief is soos aangedui en vergoeding sal nie betaal word vir 'n brief wat onvoorwaardelik ontvang word nie. Vergoeding is beperk tot R100,00. Geen vergoeding is sonder dokumentêre bewys betaalbaar nie. Opsionele versekering tot R200,00 is beskikbaar en is slegs op binnelandse geregistreerde briewe van toepassing.		Affix Track and Trace customer copy Plak Volg-en-Spoor-kliëntafskrif	

Letter of Notification:



Coastal & Environmental Services

27 September 2018

Dear Stakeholder or Interested and/or Affected Party

PROPOSED PROSPECTING RIGHT APPLICATION FOR MINERAL COMMODITIES MAGISTERIAL DISTRICT OF BOJANALA, NORTH WEST PROVINCE

DMR REFERENCE: NW 30/5/1/1/3/2/1/(12380) EM

EOH Coastal & Environmental Services has been appointed by K2015268783 (South Africa) (Pty) Ltd. to undertake an Environmental Assessment process for a prospecting right for mineral commodities such as copper, lead, zinc, nickel and cobalt (Base Metals) and gold and silver (Precious Metals) on the following properties located 68km southwest from the town of Thabazimbi, within Magisterial District of Bojanala, North West Province:

- The Farm De Paarl 246 KP,
- The Farm Goedgedacht 255 KP,
- The Farm Bedford 254 KP and
- The Farm Syferbult 257 KP.

Notice is hereby given in terms of Regulation 41 (2) published in Government Notice No. 326 under Chapter 6 of the National Environmental Management Act (NEMA, Act No. 107 of 1998 and subsequent amendments) Environmental Impact Assessment (EIA) Regulations (as amended in 2017) of the submission of an application for the above mentioned proposed project.

The project will entail a one (1) year non-invasive geophysical survey period (Phase 1) and a four (4) year invasive drilling period (Phase 2 & 3). Phase 2 (24 months) will consist of approximately 20 drill holes approximately 200 m deep, soil geochemical survey (approximately 5,000 samples) and trenching (approximately 4,000 m). Phase 3 (24 months) will consist of approximately 50 drill holes 200 m deep.

It should be noted that this consultation process is required as part of the prospecting right application process and will serve as the inception public consultation process for the environmental authorisation that is legislated in the NEMA Amended EIA Regulations (2017). The process to obtain prospecting rights is prescribed in the Mineral and Petroleum Resources Development Act [MPRDA] (Act No. 28 of 2002, as amended). This should be read in conjunction with the National Environmental Management Act (Act 107 of 1998, as amended).

In terms of section 16 (4) of the Mineral and Petroleum Resources Development Act (MPRDA, Act 28 of 2002 as amended in 2013), as well as Regulation 41 (2) of the National Environmental Management Act (NEMA, Act 108 of 1998 as amended in 2014), and the amended EIA Regulations (2017), the applicant must consult with the landowners, occupiers, abutting landowners and the public and submit the results of such consultation to DMR for decision making.

Coastal and Environmental Services (Pty) Ltd
T +27 41 585 1715 | F +27 86 604 8781
13 Stanley Street, Richmond Hill, Port Elizabeth, 6001
Reg no: 2012/151672/07 | a member of the EOH Group of Companies
www.eoh.co.za | www.cesnet.co.za

Directors: Z Moyet, JW King, AM Awa.

Background Information Document Sent to All I&APs

BACKGROUND INFORMATION DOCUMENT (BID) & INVITATION TO COMMENT

APPLICATION FOR PROSPECTING RIGHT

AIM OF THIS DOCUMENT

The purpose of this document is to ensure people who are interested in or affected by the proposed project are provided with information about the potential project, the process being followed and that they are provided with an opportunity to be involved in the process for the Application for a prospecting right over various portions of land in the magisterial district of Bojanala, North West Province, DMR ref: NW 2015/11/32/1 (12880) EM.

Registering as an Interested and/or Affected Party (I&AP) allows individuals or groups to contribute ideas, issues, and concerns relating to the project. I&APs also have an opportunity to review all of the reports and submit their comments on these reports. All of the comments that are received will be included in the final reports that are submitted to the relevant Competent Authority (DMR).

INTRODUCTION

EOH Coastal & Environmental Services has been appointed by R2015266753 (South Africa) (Pty) Ltd. to undertake an Environmental Assessment process for a prospecting right for mineral commodities such as copper, lead, zinc, nickel and cobalt (Base Metals) and gold and silver (Precious Metals) on the following properties 68 km southwest from the town of Tlokoeng within Magisterial District of Bojanala, North West Province (Figure 1 attached):

- The Farm Do Paarl 246 KP,
- The Farm Goedgedagt 255 KP,
- The Farm Bedford 254 KP and
- The Farm Sylebut 257 KP.

According to the Minerals and Petroleum Resources Development Act (Act No. 28 of 2002, as amended in 2013), prospecting is defined as follows:

- "The intentional searching of any mineral by means of any method -
- Which disturbs the surface or the subsurface of the earth including any portion of earth that is under the site or under water, or
 - In or on any readily accessible or visible deposit of any mineral to determine the extent and the economical value, or
 - In the sea or other water or on land."

PROJECT DESCRIPTION

The proponent intends to prospect mineral commodities such as Copper (Cu), Lead (Pb), Zinc (Zn), Nickel (Ni) and Cobalt (Co) (Base metals) and Gold (Au) and Silver (Ag) (Precious metals) over four (4) portions of land approximately 10,030 hectares in extent.

The project will entail a one (1) year non-invasive geophysical survey period (Phase 1) and a four (4) year invasive drilling period (Phase 2 & 3). Phase 2 (24 months) will consist of approximately 20 drill holes approximately 200 m deep, soil geochemical survey (approximately 5,000 samples) and trenching (approximately 4,000 m). Phase 3 (24 months) will consist of approximately 90 drill holes 250 m deep.

For drilling, Reverse Circulation and Diamond Core drilling methods will be used. Drilling rigs are mounted on a 4x4 truck or trailer. The hole diameter for Reverse Circulation holes is typically 80-120 mm and for diamond core 50-80 mm. The mineralisation is present from surface and will be targeted up to a depth of approximately 200 m. Drill hole sites will be GPS located and pegged. Drill sites are inspected and photographed prior to any disturbance.

After each drill hole is complete, logged and sampled, the borehole collar will be surveyed by an independent surveyor using a high-accuracy differential GPS. Thereafter the drill sumps will be filled in, the drill area rehabilitated and photographed according to the procedures as stipulated in the Environmental Management Plan.

The boreholes will be logged and mineralised horizons sampled by qualified geologists. Samples will be submitted for analysis to determine the metal content. Each sample will be logged, holed, bagged and numbered at a central core yard by the geologist and field assistants. The bagged samples will then be dispatched to the contracted laboratory. The remaining core and other half sample will be stored for future test work. Analysis to determine the metal content (gold, silver, copper, lead, zinc and nickel) is conducted off site at an accredited independent laboratory.

In terms of trenching, an excavator or similar equipment will be used at regular intervals and perpendicular to geophysical and geochemical anomalies. Trenches will typically be 1 m wide and from a few centimetres deep (when hard rock is near the surface) to 0.5 metres deep. The edges of the trenches will be geologically mapped and channel samples collected for laboratory analysis. Trenches will be GPS located and pegged. Rehabilitation of the trenches will be undertaken as soon as practical following surface disturbance. The soil and rock is returned to the hole before the topsoil is replaced. The surface is left slightly mounded to allow for subsidence. Trenches will be inspected and photographed prior to and after excavation.

Soil samples are collected on a rectangular pattern, generally with closer spacing of sample sites (20-100 m apart) along more widely spaced sample lines (250 m to 500 m apart). The sampling lines are oriented normal, or at a high angle, to the expected longer dimension of the target. Samples are obtained by digging a small hole with a long handled pick, usually down to the "B" horizon, typically between 20 cm and 50 cm below surface. A 300-500 g sample is collected and placed in chemical-free paper (geochemical) bags suitable for air drying or drying in an oven. The sample hole is back-filled immediately after collection of the sample. Samples are submitted to an off-site laboratory for preparation (incl. sieving) and analysis.

It should be noted that no new access roads will be required. A camp site of approximately 100 m x 100 m (10,000 m²) will be established at a suitable location on site.



Figure 1: Locality map of the proposed Prospecting Right (demarcated in green) in the North West Province.

APPLICABLE LEGISLATION

The prospecting right triggers activities 20, 22 and 27 contained in Listing Notice 1 (GNR 327) as well as activity 12 in Listing Notice 3 (GNR 324) of the Amended EIA Regulations (2017), which requires a Basic Assessment. The Competent Authority (CA) for the application of the prospecting right as well as the application for environmental authorisation is the Department of Mineral Resources (DMR) in the North West Province.

Other relevant legislation includes the following:

- National Environmental Management: Air Quality Act (Act 29 of 2004) with subsequent amendments and Regulations;
- National Environmental Management Act, (Act 107 of 1998); with subsequent amendments and Regulations;
- National Environmental Management: Biodiversity Act (Act 10 of 2004);
- National Heritage Resources Act (Act 25 of 1996);
- National Wild and Forest Fire Act, (Act 101 of 1998);
- National Water Act, (Act 36 of 1956) with subsequent amendments and Regulations; and
- The Occupational Health and Safety Act, (Act 85 of 1993).

It should be noted that the consultation process is required as part of the prospecting right application process and will serve as the inception public participation process (PPP) for the environmental authorisation that is regulated in the NEMA 2014 EIA Regulations and subsequent 2017 amendments. The process to obtain prospecting rights is prescribed in the Minerals and Petroleum Resources Development Act (MPRDA) (Act No. 28 of 2002, as amended). This should be read in conjunction with the National Environmental Management Act (Act 107 of 1998 and subsequent amendments).

In terms of section 16 (4) of the Mineral and Petroleum Resources Development Act (MPRDA, Act 28 of 2002 as amended in 2013), as well as Regulation 41 (2) of the National Environmental Management Act (NEMA, Act 107 of 1998 and subsequent amendments), the applicant must consult with the landowners, occupiers, surrounding landowners as well as any other potential interested and affected party and submit the results of such consultation to DMR for decision making.

POTENTIAL IMPACTS

The following preliminary environmental issues have been identified and will be investigated during the prospecting right application process:

- Impact of the prospecting activities and infrastructures on the physical environment;
- Loss of sense of place by surrounding property owners;
- Surface and groundwater pollution, as a result of prospecting activities and construction equipment;
- Contamination of soils as a result of spillages or leakages; and
- Loss of biodiversity.

Prospecting operations are typically small-scale and disturbances to the environment and farming activities are minimal. It is also a requirement that the areas that are disturbed are rehabilitated to conditions as close as possible to their pre-prospecting condition.

HOW CAN YOU BE INVOLVED?

A Public Participation Process (PPP) is being conducted as part of the Prospecting Right Application. The purpose of the PPP is to engage land owners, lawful occupiers, directly affected individuals, and / or other interested and Affected Parties (I&APs) to raise any issues, concerns, and / or comments regarding the proposed prospecting activities.

The PPP includes, but is not limited to:

- On-site Signage.

- Circulation of the BID (this document) to all Registered I&APs;
- Comments periods; and
- Review of the reports by all registered I&APs.

A Proof of Consultation Report will be compiled and submitted to the Department of Mineral Resources (DMR). It should be noted that the Proof of Consultation Report does not include detailed verifications of issues of concern but provides recommendations with regard to any fatal flaws that may exist and / or limit any prospecting activities.

If you consider yourself an interested and/or affected person/party, it is important that you become and remain involved in the PPP, in order to do so please follow the steps below in order to ensure that you are continually informed of the project developments and will ensure your opportunity to raise issues and concerns pertaining to the project.

- STEP 1:** Please register by responding to our notification and invitation, with your name and contact details (details provided on cover page and below). As a registered I&AP you will be informed of all meetings, report reviews and project developments throughout the Basic Assessment process.
- STEP 2:** Register by returning the slip at the back of this document to EOH CES.
- STEP 3:** Attend any meetings that may be held during process.

EOH CES is required to engage with all private and public parties that may be interested and/or affected by the proposed project in order to distribute information for review and comment in a transparent manner.

In the same light, it is important for I&APs to note the following:

1. In order for EOH CES to continue engaging with you, please ENSURE that you register on our database by contacting the person below.
2. As the Basic Assessment process is regulated by specific review and comment timeframes, it is your responsibility to submit your comments within these timeframes.

Please send your Completed I&AP Registration Form, Enquiries and/or Comments to:

E-mail: ehoh@ecohservices.co.za or ehoh@ecohservices.co.za
 Postal Address: 15 Stanley Street, Rondebosch, Post Office Box 6001
 Telephone number: 041 585 1715.

All comments must be submitted no later than the 29th of October 2018.

Comments and Responses:

I&AP Comment: Mr John Geering, 27 September 2018:

The screenshot shows an Outlook email window titled "RE: Notice of Prospecting Right Application: Dojanala District, North West Province - Message (1 HTML)". The interface includes a ribbon with various actions like Ignore, Delete, Reply, Forward, Meeting, and Quick Steps. The email header shows it was sent on 2018/09/28 11:00. The sender is John Geeringh <Geeringh@eskom.co.za> and the recipients are Roberto Almones and Chantel Bezuidenhout. The subject is "RE: Notice of Prospecting Right Application: Dojanala District, North West Province".

The main body of the email contains the following text:

Please find attached general requirements for works at or near Eskom infrastructure and servitudes. Please send me KMZ files of the affected properties.

Regards

John Geeringh (Pr Sci Nat)
Senior Consultant Environmental Management
Group Capital Division: Land Development and Management
Magawatt Park, D1Y42, Maxwell Drive, Sunninghill, Sandton
P O Box 1091, Johannesburg, 2000.
Tel: 011 516 7233
Cell: 083 632 7663
Fax: 086 661 4064
E-mail: john.geeringh@eskom.co.za

At the bottom of the email body, there is a promotional banner for the Eskom International Science Fair. The banner includes the text: "Experience the innovation of our youth at the International Science Fair. Public viewing: 4 October 2018 @ 13:30 - 17:00. For more information go to www.exposcience.co.za". It also features the Eskom logo, the "EXPO FOR OUR YOUTH" logo, and social media icons for Facebook, Twitter, Instagram, and YouTube. The text "DISCOVER YOUR FUTURE" is displayed in a stylized font.

The Outlook window footer shows a link to "See more about: John Geeringh." and three profile picture icons.

Attachment to Email

Eskom requirements for work in or near Eskom servitudes.

1. Eskom's rights and services must be acknowledged and respected at all times.
2. Eskom shall at all times retain unobstructed access to and egress from its servitudes.
3. Eskom's consent does not relieve the developer from obtaining the necessary statutory, land owner or municipal approvals.
4. Any cost incurred by Eskom as a result of non-compliance to any relevant environmental legislation will be charged to the developer.
5. If Eskom has to incur any expenditure in order to comply with statutory clearances or other regulations as a result of the developer's activities or because of the presence of his equipment or installation within the servitude restriction area, the developer shall pay such costs to Eskom on demand.
6. The use of explosives of any type within 500 metres of Eskom's services shall only occur with Eskom's previous written permission. If such permission is granted the developer must give at least fourteen working days prior notice of the commencement of blasting. This allows time for arrangements to be made for supervision and/or precautionary instructions to be issued in terms of the blasting process. It is advisable to make application separately in this regard.
7. Changes in ground level may not infringe statutory ground to conductor clearances or statutory visibility clearances. After any changes in ground level, the surface shall be rehabilitated and stabilised so as to prevent erosion. The measures taken shall be to Eskom's satisfaction.
8. Eskom shall not be liable for the death of or injury to any person or for the loss of or damage to any property whether as a result of the encroachment or of the use of the servitude area by the developer, his/her agent, contractors, employees, successors in title, and assignees. The developer indemnifies Eskom against loss, claims or damages including claims pertaining to consequential damages by third parties and whether as a result of damage to or interruption of or interference with Eskom's services or apparatus or otherwise. Eskom will not be held responsible for damage to the developer's equipment.
9. No mechanical equipment, including mechanical excavators or high lifting machinery, shall be used in the vicinity of Eskom's apparatus and/or services, without prior written permission having been granted by Eskom. If such permission is granted the developer must give at least seven working days' notice prior to the commencement of work. This allows time for arrangements to be made for supervision and/or precautionary instructions to be issued by the relevant Eskom Manager

Note: Where and electrical outage is required, at least fourteen work days are required to arrange it.

10. Eskom's rights and duties in the servitude shall be accepted as having prior right at all times and shall not be obstructed or interfered with.
11. Under no circumstances shall rubble, earth or other material be dumped within the servitude restriction area. The developer shall maintain the area concerned to Eskom's satisfaction. The developer shall be liable to Eskom for the cost of any remedial action which has to be carried out by Eskom.
12. The clearances between Eskom's live electrical equipment and the proposed construction work shall be observed as stipulated by *Regulation 15 of the Electrical Machinery Regulations of the Occupational Health and Safety Act, 1993 (Act 85 of 1993)*.
13. Equipment shall be regarded electrically live and therefore dangerous at all times.
14. In spite of the restrictions stipulated by Regulation 15 of the Electrical Machinery Regulations of the Occupational Health and Safety Act, 1993 (Act 85 of 1993), as an additional safety precaution, Eskom will not approve the erection of houses, or structures occupied or frequented by human beings, under the power lines or within the servitude restriction area.
15. Eskom may stipulate any additional requirements to highlight any possible exposure to Customers or Public to coming into contact or be exposed to any dangers of Eskom plant.
16. It is required of the developer to familiarise himself with all safety hazards related to Electrical plant.
17. Any third party servitudes encroaching on Eskom servitudes shall be registered against Eskom's title deed at the developer's own cost. If such a servitude is brought into being, its existence should be endorsed on the Eskom servitude deed concerned, while the third party's servitude deed must also include the rights of the affected Eskom servitude.

John Geeringh (Pr Sci Nat)

Senior Consultant Environmental Management
Eskom GC: Land Development

EAP Response: 27 September 2018:

RE: Notice of Prospecting Right Application: Bojanala District, North West Province - Message (HTML)

From: Roberto Almanza <r.almanza@cesnet.co.za> Sent: Fri 2018/09/28 11:00
To: 'John Geeringh'
Cc: 'Chantel Bezuidenhout'
Subject: RE: Notice of Prospecting Right Application: Bojanala District, North West Province

Attachments: DePaarl Application Area.kmz (5 KB), Depaarl Dolomite clastics contact.kmz (6 KB), DePaarl Drilling.kmz (6 KB), DePaarl Trenhes.kmz (5 KB)

Dear Mr Geeringh

Thank you for your email. The general requirements for works at or near Eskom infrastructure and servitudes are noted. Please find attached the KMZ files of the proposed drill hole and trench locations as well the project affected properties.

Kind regards
Roberto

EOH
Roberto Almanza
Environmental Consultant
EOH Coastal & Environmental Services
Leaders in environmental and social advisory services
13 Stanley street, Richmond Hill
Port Elizabeth | Eastern Cape | South Africa
tel: +27 (41) 585 1715 | fax: +27 (86) 604 8781 | cell: +27 (82) 930 8711
roberto.almanza@eoh.co.za | www.eoh.co.za | www.cesnet.co.za
Consulting | Technology | Outsourcing

See more about: Roberto Almanza.

I&AP Comment: Ms Natasha Higgitt, 27 September 2018:

RE: Notice of Prospecting Right Application: Bojanala District, North West Province - Message (HTML)

You replied to this message on 2018/10/04 08:52.
Click here to download pictures. To help protect your privacy, Outlook prevented automatic download of some pictures in this message.

From: Natasha Higgitt <nhiggitt@sahra.org.za> Sent: Thu 2018/09/27 16:12
To: Roberto Almanza; Chantel Bezuidenhout
Cc:
Subject: RE: Notice of Prospecting Right Application: Bojanala District, North West Province

Good afternoon,

Thank you for notifying SAHRA of the proposed development. Please note that all development applications are processed via our online portal, the South African Heritage Resources Information System (SAHRIS) found at the following link: <http://sahra.org.za/sahris/>. We do not accept emailed, posted, hardcopy, faxed, website links or DropBox links as official submissions.

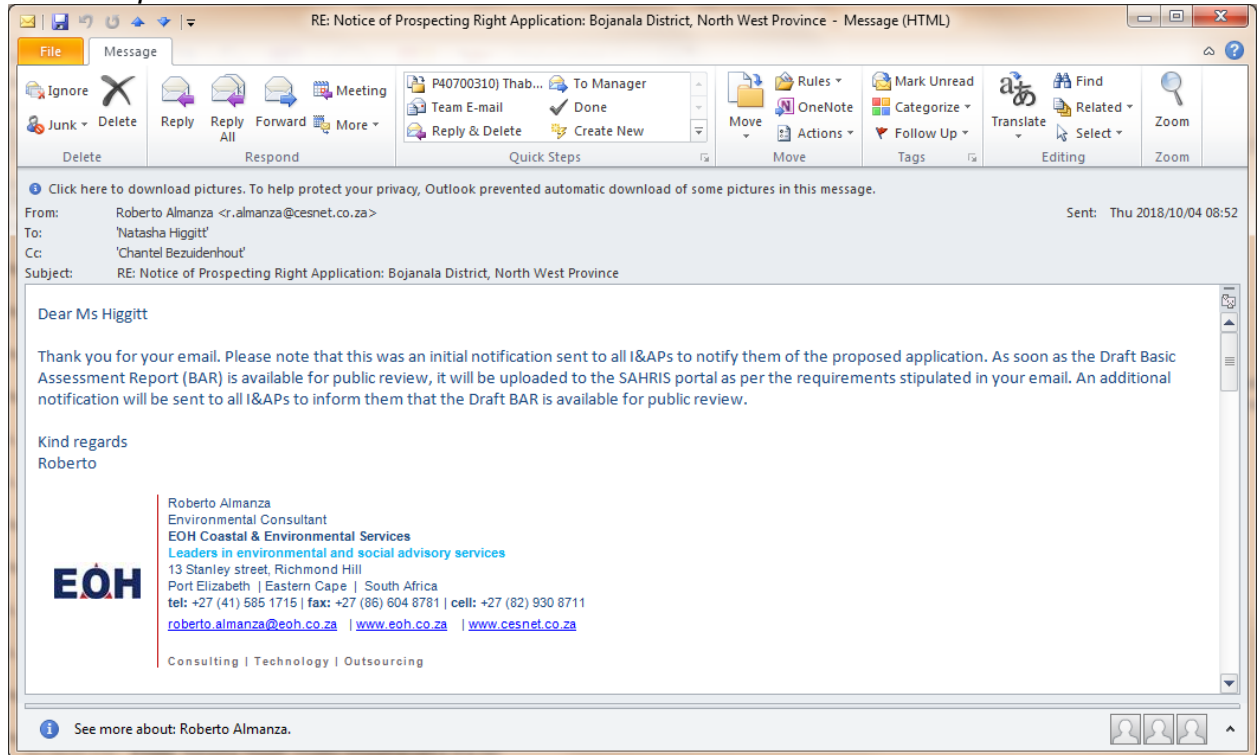
Please create an application on SAHRIS and upload all documents pertaining to the Environmental Authorisation Application Process. As per section 38(8) of the National Heritage Resources Act, Act 25 of 1999 (NHRA), an assessment of heritage resources must form part of the process and the assessment must comply with section 38(3) of the NHRA.

Once all documents including all appendices are uploaded to the case application, please ensure that the status of the case is changed from DRAFT to SUBMITTED. Please ensure that all documents produced as part of the EA process are submitted as part of the application, and are submitted to SAHRA at the beginning of the Public Review periods. Once all these documents have been uploaded, I will be able to issue an informed comment as per section 38(4) and 38(8) of the NHRA.

Kind regards,
Natasha Higgitt

See more about: Natasha Higgitt.

EAP Response: 4 October 2018:



I&AP Comment: Keabetswe W Mothupi, 4 October 2018:

From: Keabetswe Mothupi [mailto:keabetswe.mothupi@drrlr.gov.za]
Sent: Thursday, 04 October 2018 08:29
To: Chantel Bezuidenhout <c.bezuidenhout@cesnet.co.za>
Subject: Response letters

Good morning.

Kindly find the attached letters.

Keabetswe W Mothupi
Administrative Officer: IMS
RLCC NW: MMABATHO
018 388 7220



OFFICE OF THE REGIONAL LAND CLAIMS COMMISSIONER: NORTH WEST

Cnr James Moko and Sekame Drive, West Gallery, Mega City, MMABATHO 2735
Tel: (018) 388 7000/7008

Enquiries: Tonakgolo Sethabi
E-Mail: Tonakgolo.sethabi@drdlr.gov.za
Tel: 018 388 7254

By E-Mail: almanza@cesnet.co.za

Dear Roberto Almanza

LAND CLAIM ENQUIRY – THE FARM DE PAARL 246 KP

We refer to your letter dated 27 of September 2018.

We confirm that there is an existing land claim against the property above; however the claims were dismissed on the basis that it does not meet the requirements of Section 2 of Restitution of Land Rights Act No. 22 of 1994.


Whilst the Commission takes reasonable care to ensure the accuracy of the information it provides, there are various factors that are beyond the Commission's control, particularly relating to claims that have been lodged but not yet gazetted such as:

1. Some Claimants referred to properties they claim dispossession of rights in land against using historical property descriptions which may not match the current property description; and
2. Some Claimants provided the geographic descriptions of the land they claim without mentioning the particular actual property description they claim dispossession of rights in land against.

The Commission therefore does not accept any liability whatsoever if through the process of further investigation of claims it is found that there is in fact a land claim in respect of the above property.

If you are aware of any change in the description of the above property after 19 June 1913 kindly supply us with such description so as to enable us to do further search.

Yours faithfully


MR. L.J. BOGATSU
CHIEF DIRECTOR

OFFICE OF THE REGIONAL LAND CLAIMS COMMISSIONER: NORTH WEST

DATE: 02/10/2018



OFFICE OF THE REGIONAL LAND CLAIMS COMMISSIONER: NORTH WEST
Cnr James Moroka and Sekamo Drive, West Gallery, Mega City, MMABATHO 2735
Tel: (018) 388 7000/7008

Enquiries: Tonakgolo Sethabi
E-Mail: Tonakgolo.sethabi@drdlr.gov.za
Tel: 018 388 7254

By E-Mail: almanza@cesnet.co.za

Dear Roberto Almanza

LAND CLAIM ENQUIRY – THE FARM BEDFORD 254 KP

We refer to your letter dated 27 of September 2018.

We confirm that as at the date of this letter no land claim appears on our database in respect of the above property. This includes the database for claims lodged by 31 December 1998; and those lodged between 1 July 2014 and 27 July 2016 in terms of the Restitution of Land Rights Amendment Act, 2014.

Whilst the Commission takes reasonable care to ensure the accuracy of the information it provides, there are various factors that are beyond the Commission's control, particularly relating to claims that have been lodged but not yet gazetted such as:

1. Some Claimants referred to properties they claim dispossession of rights in land against using historical property descriptions which may not match the current property description; and
2. Some Claimants provided the geographic descriptions of the land they claim without mentioning the particular actual property description they claim dispossession of rights in land against.

The Commission therefore does not accept any liability whatsoever if through the process of further investigation of claims it is found that there is in fact a land claim in respect of the above property.

If you are aware of any change in the description of the above property after 19 June 1913 kindly supply us with such description so as to enable us to do further search.

Yours faithfully

MR. L. BOGATSU
CHIEF DIRECTOR
OFFICE OF THE REGIONAL LAND CLAIMS COMMISSIONER: NORTH WEST

DATE: 02/10/2018



OFFICE OF THE REGIONAL LAND CLAIMS COMMISSIONER: NORTH WEST
Cnr James Moroka and Sakame Drive, West Gallery, Meja City, MMABATHO 2735
Tel: (018) 388 7000/7008

Enquiries: Tonakgolo Sethabi
E-Mail: Tonakgolo.sethabi@drdlr.gov.za
Tel: 018 388 7254

By E-Mail: almanza@cesnet.co.za

Dear Roberto Almanza

LAND CLAIM ENQUIRY – THE FARM GOEDGEDACHT 255 KP

We refer to your letter dated 27 of September 2018.

We confirm that as at the date of this letter no land claim appears on our database in respect of the above property. This includes the database for claims lodged by 31 December 1998; and those lodged between 1 July 2014 and 27 July 2016 in terms of the Restitution of Land Rights Amendment Act, 2014.


Whilst the Commission takes reasonable care to ensure the accuracy of the information it provides, there are various factors that are beyond the Commission's control, particularly relating to claims that have been lodged but not yet gazetted such as:

1. Some Claimants referred to properties they claim dispossession of rights in land against using historical property descriptions which may not match the current property description; and
2. Some Claimants provided the geographic descriptions of the land they claim without mentioning the particular actual property description they claim dispossession of rights in land against.

The Commission therefore does not accept any liability whatsoever if through the process of further investigation of claims it is found that there is in fact a land claim in respect of the above property.

If you are aware of any change in the description of the above property after 19 June 1913 kindly supply us with such description so as to enable us to do further search.

Yours faithfully


MR. L.J. BOGATSU
CHIEF DIRECTOR
OFFICE OF THE REGIONAL LAND CLAIMS COMMISSIONER: NORTH WEST
DATE: 02/10/2018



OFFICE OF THE REGIONAL LAND CLAIMS COMMISSIONER: NORTH WEST

City James Moroka and Sekame Drive, West Gallery, Mega City, MMABATHO 2735
Tel: (018) 388 7000/7008

Enquiries: Tonakgolo Sethabi
E-Mail: Tonakgolo.sethabi@drdfr.gov.za
Tel: 018 388 7254

By E-Mail: almanza@cesnet.co.za

Dear Roberto Almanza

LAND CLAIM ENQUIRY – THE FARM SYFERBULT 257 KP

We refer to your letter dated 27 of September 2018.

We confirm that there is an existing land claim against the property above; however the claims were dismissed on the basis that it does not meet the requirements of Section 2 of Restitution of Land Rights Act No. 22 of 1994.

Whilst the Commission takes reasonable care to ensure the accuracy of the information it provides, there are various factors that are beyond the Commission's control, particularly relating to claims that have been lodged but not yet gazetted such as:

1. Some Claimants referred to properties they claim dispossession of rights in land against using historical property descriptions which may not match the current property description; and
2. Some Claimants provided the geographic descriptions of the land they claim without mentioning the particular actual property description they claim dispossession of rights in land against.

The Commission therefore does not accept any liability whatsoever if through the process of further investigation of claims it is found that there is in fact a land claim in respect of the above property.

If you are aware of any change in the description of the above property after 19 June 1913 kindly supply us with such description so as to enable us to do further search.

Yours faithfully


MR. L.J. BOGATSU
CHIEF DIRECTOR
OFFICE OF THE REGIONAL LAND CLAIMS COMMISSIONER: NORTH WEST
DATE: 02/10/2018

EAP Response: 4 October 2018:

RE: Response letters - Message (HTML)

Message

Ignore, Delete, Reply, Reply All, Forward, Meeting, F40700310 Thab..., To Manager, Rules, Mark Unread, Find, Zoom, Team E-mail, Done, Move, OneNote, Categorize, Translate, Related, Select, Zoom, Reply & Delete, Create New, Actions, Follow Up, Tags, Editing

From: Roberto Almanza <r.almanza@cesnet.co.za> Sent: Thu 2018/10/04 10:50
To: keabetswe.mothupi@dr.dlr.gov.za
Cc: Chantal Beaudenhout <Chantal.Beaudenhout@eoh.com>
Subject: RE: Response letters

Dear Keabetswe

Thank you for providing us with the correspondence relating to the land claims.

Kind regards
Roberto

EOH
Roberto Almanza
Environmental Consultant
EOH Coastal & Environmental Services
Leaders in environmental and social advisory services
13 Stanley street, Richmond Hill
Port Elizabeth | Eastern Cape | South Africa
tel: +27 (41) 886 1716 | fax: +27 (86) 804 8781 | cell: +27 (82) 930 6711
roberto.almanza@eoh.co.za | www.eoh.co.za | www.cesnet.co.za
Consulting | Technology | Outsourcing

See more about: Roberto Almanza.