







Olifantshoek Substation, Northern Cape Province

Environmental Sensitivity map

Legend

-  National road
-  Main road
-  Perennial river
-  Non-perennial river
-  Built-Up Area
-  Farm Portions

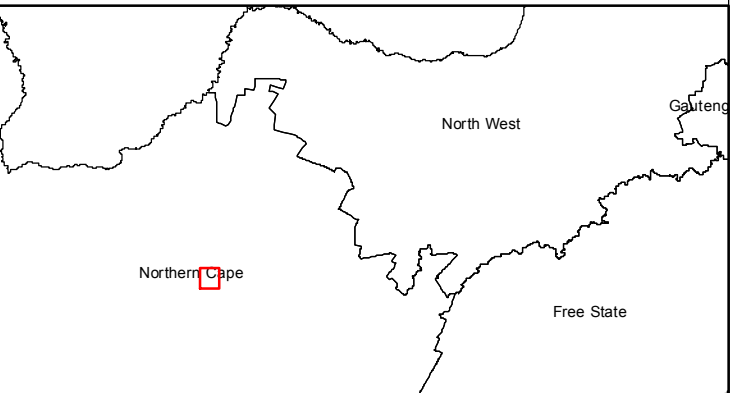
Layout Plan:

Olifantshoek Substation Alternatives:

-  Preferred
-  Alternative

Environmental Sensitivities:

-  Channel Bed (High Hydrological Sensitivity)
-  Riparian Fringe (High Hydrological Sensitivity)
-  Disturbed Veld (Medium-Low Ecological Sensitivity)
-  Dense Thornveld (Medium Ecological Sensitivity)
-  Olifantsloop River and Riparian Fringe (High Avifaunal Sensitivity)



Scale: 1:5 500
 Projection: LO23_WGS 1984
 Map Ref.: Olifantshoek BAR - Environmental Sens map_14.03.17

