












John Taolo Gaetsewe District Municipality

Joe Morolong Local Municipality

**Orientation Locality Map
Churchill
Extensions 1,2 & 3**

-  Current Application : Churchill Ext 1 & Ext 2
-  Phase 2 - To be developed in future
-  Major Road (Highway)
-  Main Road
-  Secondary Road
-  Parent Farms
-  Farm Portions
-  Erven
-  District Municipal Boundary
-  Local Municipal Boundary
-  Provincial Boundary



MAP BY:



MAXIM
planning solutions

KLERKSDORP (018) 468 6366
RUSTENBURG (014) 592 9489
e-mail: info@maxim.co.za

DISCLAIMER: Whilst all possible care and attention has been taken in the production of this map, MAXIM cannot accept any liability what so ever for any perceived inaccuracies or misrepresentation of the information shown on this map.

Map Compiled By: Lorraine Swaneepoel
Map Checked By: Koot Raubenheimer
Drawing: C:\Maxim\8-77-1-K-T Church Hill 3500 erven (Joe Morolong LM)