











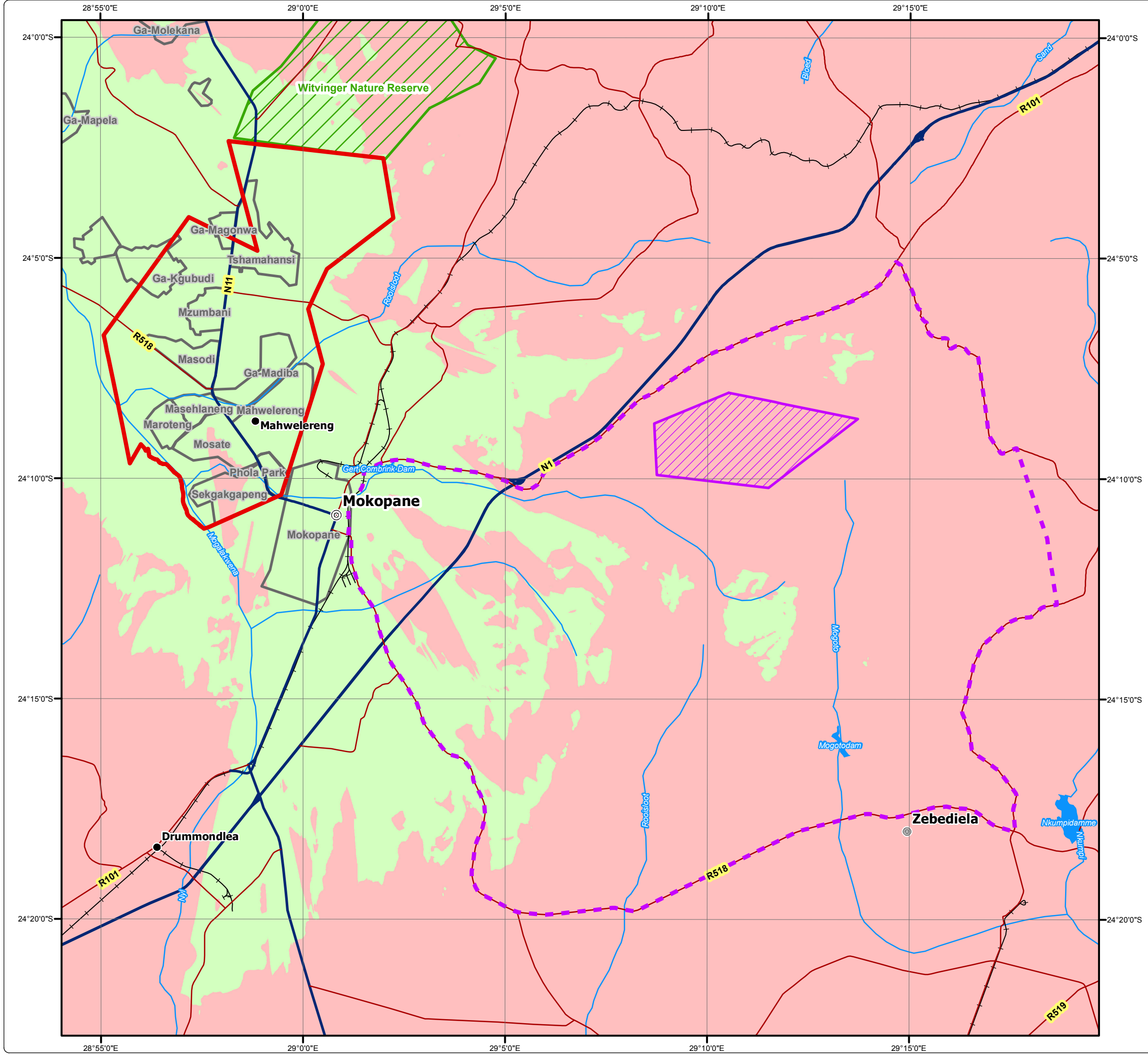



Platreef Resources (Pty) Ltd

Makapan Valley WHS Viewshed Model

Legend

-  T&VIA Study Area
-  Makapan Vally WHS Core Area
-  Makapan Valley WHS Buffer
-  Main Road
-  National Road
-  Railway Line
-  River
-  Dam
-  Witvinger Nature Reserve
-  Residential Area
- Theoretical Viewshed**
-  Not Visible
-  Potentially Visible






DIGBY WELLS
ENVIRONMENTAL

• Sustainability • Service • Positive Change • Professionalism • Future Focused • Integrity

Projection: Transverse Mercator Ref #: scc.PLA1677.201310.061
 Datum: Hartebeesthoek 1994 Revision Number: 1
 Central Meridian: 29°E Date: 03/10/2013



N

0 1 2 4 6 8

Kilometres

1:160 000

www.digbywells.com © Digby Wells Environmental