













# Platreef Resources (Pty) Ltd Infrastructure Overview

## Legend

-  ESIA Study Area
-  Infrastructure Area
-  Alternative Plant Area
-  Alternative Waste Rock Dump
-  Landfill Options
-  TSF Options
-  TSF Watersheds
-  Arterial / National Route
-  Main Road
-  Railway Line
-  Dam Wall
-  Non-Perennial Stream
-  Perennial Stream
-  Dam / Lake
-  Wetland
-  Residential Area
-  Witvinger Nature Reserve



**DIGBY WELLS**  
ENVIRONMENTAL

• Sustainability • Service • Positive Change • Professionalism • Future Focused • Integrity

Projection: Transverse Mercator	Ref #: scc.PLA1677.201306.105
Datum: Hartebeesthoek 1994	Revision Number: 1
Central Meridian: 29°E	Date: 15/10/2013

