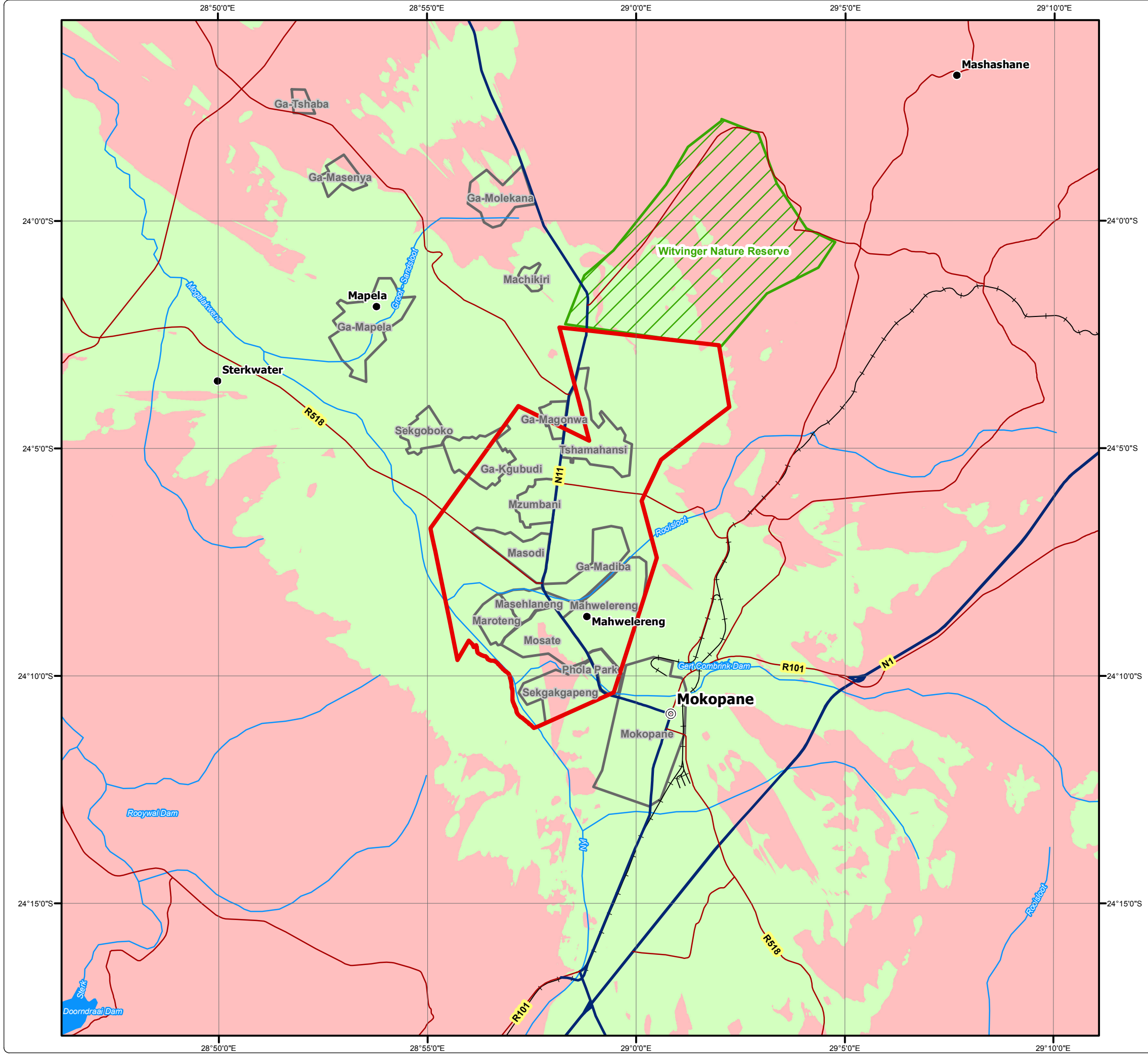



# Platreef Resources (Pty) Ltd

## Theoretical Viewshed Model

### Legend

-  T&VIA Study Area
-  Main Road
-  National Road
-  Railway Line
-  River
-  Dam
-  Witvinger Nature Reserve
-  Residential Area
- Theoretical Viewshed**
-  Not Visible
-  Potentially Visible


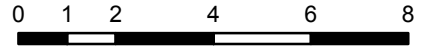




**DIGBY WELLS**  
ENVIRONMENTAL

• Sustainability • Service • Positive Change • Professionalism • Future Focused • Integrity

Projection: Transverse Mercator      Ref #: scc.PLA1677.201310.059  
 Datum: Hartebeesthoek 1994      Revision Number: 1  
 Central Meridian: 29°E      Date: 03/10/2013

Kilometres  
1:155 000

www.digbywells.com      © Digby Wells Environmental