



**Appendix A**

**PROPOSED DEVELOPMENT OF CROSSROADS MALL, KWA-THEMA, SPRINGS**

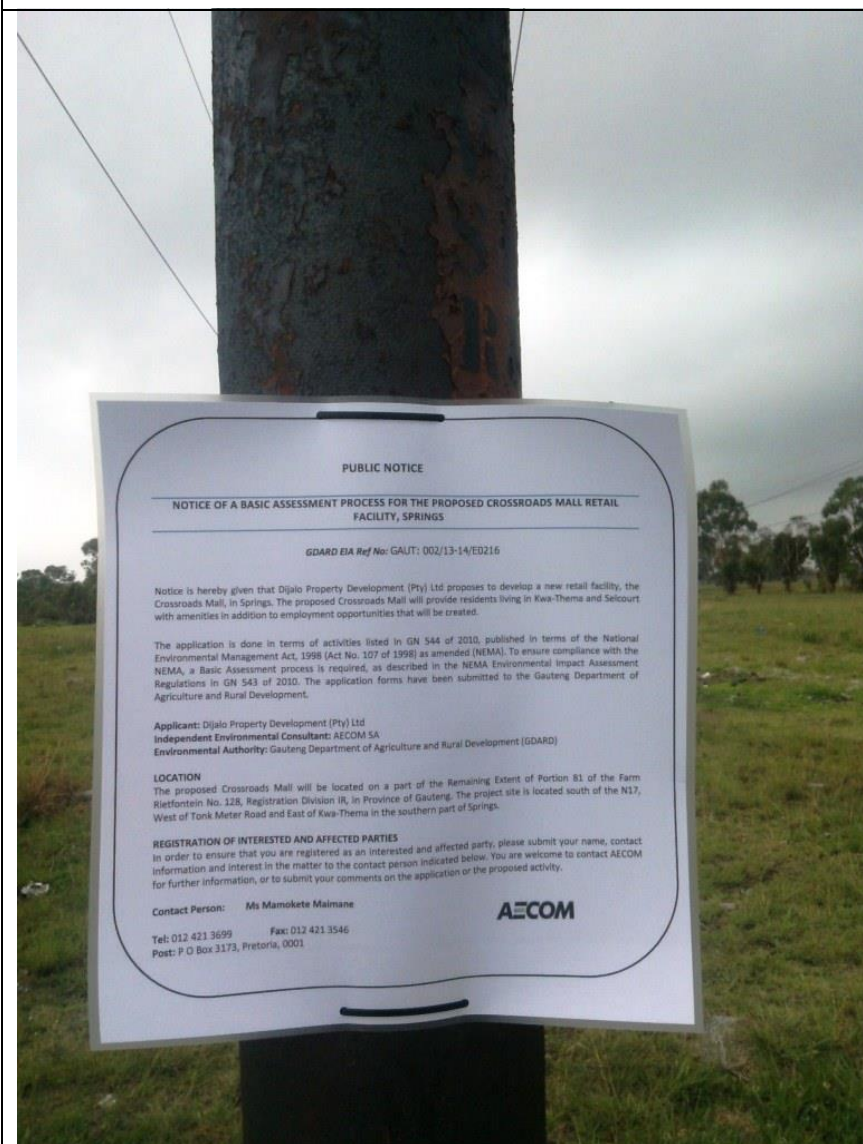
**PUBLIC PARTICIPATION: PHOTOGRAPHS OF THE SITE NOTICES**

Picture	Description
	<p>Site Notice 1 Placed at Position 2 on the Site Plan 26°18'30,93"S 28°25'35,88"E</p>
	<p>Site Notice 1 Placed at Position 2 on the Site Plan 26°18'30,93"S 28°25'35,88"E</p>





Site Notice 2  
 Placed at Position 3 on the Site Plan  
 26°18'24,96"S 28°25'23,20"E



Site Notice 2  
 Placed at Position 3 on the Site Plan  
 26°18'24,96"S 28°25'23,20"E





Site Notice 3  
Placed at Position 4 on the Site Plan  
26°18' 11,36"S 28°25' 46,42"E



Site Notice 3  
Placed at Position 4 on the Site Plan  
26°18' 11,36"S 28°25' 46,42"E



Site Notice 3  
Placed at Position 4 on the Site Plan  
26°18' 11,36"S 28°25' 46,42"E





Site Notice 4  
Placed at Position 5 on the Site Plan  
26°18'11,36"S 28°25'46,42"E



Site Notice 4  
Placed at Position 5 on the Site Plan  
26°18'11,36"S 28°25'46,42"E