

---

## **Appendix 7: PPP Materials**

---

## **Appendix 7 (1): Stakeholder Database**

COMPANY	MR/MRS	FIRST NAME	LAST NAME	TELEPHONE	CELL	EMAIL ADDRESSES
Agri SA	Mr	Willem	Van Jaarsveld	(015) 590-1024		info@agrilimpopo.co.za
Waterberg Tourism & Parks Resources Centre				(014) 736-4328		waterberg@golimpopo.com
Limpopo Tourism Agency				(015) 293-3600		info@golimpopo.com
Limpopo Department of Mineral Resources (DMR)	Mr	Azwi	Mulaudzi	(015) 287-4760	(082) 465-3460	azwihangwisi.mulaudzi@dmr.gov.za
Limpopo Department of Water and Sanitation (DWS)	Mr	Ben	Sengani	(015) 306-7300		senganib@dwa.gov.za
Limpopo Department of Labour	Ms	Carol	Mthethwa	(015) 290-1744		carol.mthethwa@labour.gov.za
Limpopo Department of Mineral Resources (DMR)	Ms	Cate	Mashapu	(015) 287-4700	(071) 475-8461	cate.mashapu@dmr.gov.za
South African Heritage Resources Agency (SAHRA)	Ms	Collette	Scheermeyer	(021) 462-4502		cscheermeyer@sahra.org.za
Limpopo Department of Health and Social Development	Ms	D	Mafubela	(015) 293-6027		nelbonia.legodi@dhsd.limpopo.gov.za
Limpopo Heritage Resources Authority (LIHRA)	Mr	Donald	Lithole	(015) 284-4000		litholek@sac.limpopo.gov.za
South African Heritage Resources Agency (SAHRA)	Mr	Godfrey	Tshivhalavhala	(012) 320-8490		gtshivhalavhala@sahra.org.za
Limpopo Department of Water and Sanitation (DWS)	Mr	H	Mabada	(015) 290-1402		mabadah@dwa.gov.za
Limpopo Department of Roads & Transport	Mr	Jonathan	Gafane	(015) 295-1247	(082) 804-4741	gafanem@drt.limpopo.gov.za
Limpopo Department of Mineral Resources (DMR)	Ms	Lerato	Maibelo			lerato.maibelo@dmr.gov.za
Limpopo Department of Rural Development and Land Reform	Ms	Lorraine	Mosebedi			LMMosebedi@ruraldevelopment.gov.za
Limpopo Department of Water and Sanitation (DWS)	Mr	Love	Hlekane	(015) 290-1357	(082) 908-4156	hlekanel@dwa.gov.za
National Department of Environmental Affairs (DEA)	Mr	Lucas	Mahlangu	(012) 399 9791	(084) 694-6115	lmahlangu@environment.gov.za
National Department of Agriculture , Forestry and Fisheries	Ms	Lydia	Bosoga	(012) 319-7685		lydiab@daff.gov.za
Limpopo Department of Water and Sanitation (DWS)	Ms	Malegodi	Mahlatji	(015) 290-1402	(082) 808-5825	mahlatjim@dwa.gov.za
Limpopo Department of Water and Sanitation (DWS)	Ms	Marencia	Mashilo	(015) 306-7300		mashilom@dwa.gov.za
National Department of Environmental Affairs (DEA)	Mr	Mark	Gordon	(012) 310-9000		mgordon@environment.gov.za
National Department of Agriculture, Forestry and Fisheries	Ms	Mashudu	Marubini	(012) 319-7685		mashuduma@daff.gov.za
Limpopo: Cooperative Governance, Human Settlements and Traditiona Affairs	Mr	MG	Makoko	(015) 294-2000		makokomg@coghsta.limpopo.gov.za
National Department of Environmental Affairs (DEA)	Ms	Millicent	Solomons	(012) 395-1852		msolomons@environment.gov.za
SAHRA Burial Grounds and Gaves (BGG) Unit	Ms	Mimi	Seetelo	(012) 320-8490		mseetelo@sahra.org.za
Limpopo Department of Water and Sanitation (DWS)	Ms	Mpho	Mabuda	(015) 306-7300		mabudam@dwa.gov.za
Department of Agriculture, Forestry and Fisheries	Ms	Mpume	Ntlokwana	(012) 319-7685		mpumen@daff.gov.za
Limpopo Department of Public Works	Mr	Ngoashenga	Nare	(015) 284-7000		ngoashenga@dpw.limpopo.gov.za
National Department of Environmental Affairs (DEA)	Mr	Obed	Baloyi	012 399 9843		obaloyi@environment.gov.za
National Department of Water and Sanitation (DWS)	Mr	Ockie	Van den Berg	(012) 336-8613		Vandenbergo@dwa.gov.za
South African Heritage Resources Agency (SAHRA)	Mr	Phillip	Hine			phine@sahra.org.za
Limpopo Economic Development, Environment and Tourism (LEDET)	Ms	Phumozo	Thivhafuni	01-52907022	(079) 499-4428	thivhafunipo@ledet.gov.za
National Department of Agriculture	Ms	Portia	Khumalo	(012) 319-6000		portiaK@daff.gov.za
National Department of Water and Sanitation (DWS)	Mr	Solly	Mabuda	(012) 336-8477		mabudas@dwa.gov.za

Limpopo Department of Rural Development and Land Reform	Mr	SR	Mphasha			srmphasha@ruraldevelopment.gov.za
Limpopo Department of Mineral Resources (DMR)	Ms	Tebogo	Mangaba	(015) 287-4700		tebogo.mangaba@dmr.gov.za
Limpopo Department of Mineral Resources (DMR)	Mr	Thanyani	Muronga	(015) 287-4700		thanyani.muronga@dmr.gov.za
Limpopo Department of Mineral Resources (DMR)	Mr	Thivhulwawi	Kolani	(015) 287-4700		thivhulawi.kolani@dmr.gov.za
Limpopo Department of Economic Development, Environment and Tourism(LEDET)	Ms	TP	Malungani	(015) 290-7060		malunganitp@ledet.gov.za
SA National Road Agency (SANRAL) - Northern Region	Ms	Victoria	Bota	(012) 426-6200		botav@nra.co.za
Interested Party	Mr	Emile	Honiball	(015) 491-4273		ehoniball@potties.co.za
Transnet	Mr	Francis	Rahlapane			Francis.Rahlapane@transnet.net
Limpopo Development Agency	Mr	Freddy	Chaba	(015) 295-5171	(083) 457-1878	freddy.chaba@lieda.co.za
Leads 2 Business	Ms	Marlaine	Andersen	(086) 083-6337		MarlaineA@L2B.co.za
BTI	Mr	Piet	De Bryn	(015) 491-8458		mokopane.bti@mweb.co.za
Richard Spoor Inc Attorneys	Mr	Richard	Spoor	(013) 751-1662		Richard@richardspoorinc.co.za
Arend Dieperink Museum,Mokopane				(015) 541-2244		
Transnet	Mr	Phillip	De Klerk	(012) 315-2021	(083) 308-9669	philip.deklerk@transnet.net
Eskom Transmission Land and Rights	Mr	Tobile	Bokwe	(011) 800-2303		bokwett@eskom.co.za
Chamber of Mines	Ms	Stephina	Mudau	(011) 498-7100		smudau@chamberofmines.org.za
Educated Risk Investments 40	Mr	AJ	Kotze		(082) 770-8731	ajkotze.21@gmail.com
Kotze Abel Daniel-Trustees	Mr	AJ	Kotze		(082) 770-8731	
Broad Brush Investments 26	Mr	Louis	Botha		(073) 339-8829	lbotha@hotmail.com
National Government of the Republic of South Africa	Mr	Dan	Mongale	(012) 432-4200		dqn.mongale@drdlr.gov.za
Langa Bakernberg Tribe	Mr	Matsobane	Langa		(078) 952-3586	langamj.tallaseng@gmail.com
Waterberg District Municipality	Ms	Betty	Molekwa			bmolekwa@waterberg.gov.za
Waterberg District Municipality	Mr	Leonard	Sole	(014) 718-3300		lsole@waterberg.gov.za
Waterberg District Municipality	Ms	Lindiwe	Kgomo			lkgomo@waterberg.gov.za
Waterberg District Municipality	Mr	Reuben	Mashego			rmashego@waterberg.gov.za
Department of Archaeology, Geography and Environmental Studies	Dr	Amanda	Esterhuysen	(011) 717-6053		amanda.estheruysen@wits.ac.za
Institute for Human Evolution	Mr	Francis	Thackeray	(011) 717-6659		francis.thackeray@wits.ac.za
Water Research Commission	Mr	Adriaan	Taljaard	(012) 330-9053/		adriaant@wrc.org.za
Endangered Wildlife Trust (EWT)	Mr	Bradley	Gibbons		(082) 566-5803	bradleyg@ewt.org.za
Association of Southern African Professional Archaeologist	Ms	Catherine	Namono	(011) 717-6503		catherine.namono@wits.ac.za
Rock Art Research Institute	Mr	David	Pearce	(011) 717-6062		david.pearce@wits.ac.za
Lawyers for Human Rights	Ms	Kayan	Leung	(011) 339-1960		Kayan@lhr.org.za
Wildlife and Environment Society of South Africa (WESSA)	Mr	Lemson	Betha	(011) 462-5663	(079) 902-6261	lbetha@wessanorth.co.za
Birdlife South Africa	Mr	Mark	Anderson	(011) 789-1122	(082) 776-8333	advocacy@birdlife.org.za
WESSA	Mr	Rudzani	Nemukula	(011) 462-5663	(071) 155-2316	rudzani.nemukula@wessa.co.za
Endangered Wildlife Trust (EWT)	Ms	Rynette	Coetzee	(011) 372-3600	(083) 271-0274	rynettec@ewt.org.za

Birdlife SA	Mr	Simon	Gear	(011) 789-1122	(082) 821-4975	advocacy@birdlife.org.za
Working for Wetlands	Mr	Thembani	Mokhari	(012) 843-5221	(072) 463-4254	t.mokhari@sanbi.org.za
Endangered Wildlife Trust (EWT)	Ms	Wendy	Collinson	(011) 372 3600	(073) 596-1673	wendyc@ewt.org.za
History Workshop	Mr	Zahn	Gowar	(011) 717-4281		zahn.gowar@wits.ac.za
Transvaal Agricultural Union S.A (TLUSA)	Mr	Gert	Snyman		(083) 295-1284	gert.snyman@lantic.net
Northern Transvaal Agricultural Union (NTLU)	Mr	Wilma	Prinsloo	(015) 293-9804	(082) 555-4553	wilma@ntl.u.co.za
Suid-Afrikaanse Ontwikkelings Trust						
Indirectly Affected Landowners	Mr	FJ	Lee		(079) 500-2569	Elna01@telkomsa.net
Indirectly Affected Landowners	Mr	Hendrik	Vermaak		(083) 456-7022	hendrikv@mcmotor.co.za
Indirectly Affected Landowners	Mr	Hendrik Jacob	Meijer		(083) 460-3238	Jameijer@mweb.co.za
Molekwa Clan Communal Prop Assoc	Mr	Koffie	Molekwa		(083) 492 4316	
Marqott Farming Pty Ltd	Mr	Manie	Uys		(081) 316-3281	info@metapa.co.za
Marqott Farming Pty Ltd	Mr	Rui	Marques		(082) 5533-3670	Rui.marques@roshqott.co.za
Trekdrift Boerdery CC	Mr	Stephanus	Kotze		(076) 021-2667	trekdrift@gmail.com
Government of Lebowa	Ms	Suzan	Molele	(015) 297-3539		suzan.molele@drdlr.gov.za
Indirectly Affected Landowners	Ms	Tandani	Rakhumba	(015) 297-3539		trakhumba@ruraldevelopment.gov.za
Anglo Platinum	Dr	Hermanus	Prinsloo	(011) 373-6219		hermanus.prinsloo@angloamerican.com
Ivanhoe Mines Ltd	Ms	Jasmine	Abrahams	(011) 088-4345	(083) 306-5239	jasminea@ivanplats.com
SANCO Limpopo	Mr	MJ	Maphoso		(082) 829-7460	maphosoj@webmail.co.za
SANCO Waterberg	Mr	MK	Dabana		(079) 556-8784	kdabana@justice.gov.za
Bakenburg Public Library	Ms	Hellen	Langa		(076) 162-6047	langahellen@gmail.com
Mogalakwena Public Library	Ms	Refilwe	Madisha	(015) 491-9729		madishar@mogalakwena.gov.za
Mogalakwena Local Municipality	Mr	Lesibana	Langa		(082) 643-3580	
Mogalakwena Local Municipality	Mr	Malosi William	Maboela	(015) 491-9630		sehlapelos@mogalakwena.gov.za
Mogalakwena Local Municipality	Mr	SW	Kekana	(015) 491-9604		kekanafw5@gmail.com
CDW	Mr	Hetty	Lebelo		(073) 020-0402	
Rooiwal	Mr	Piet	Matloa		(072) 103-6934	
Resident	Mr	Seemole	Masipa		(078) 952-2659	
Resident	Ms	Silvia	Motlana		(071) 677-2436	silviomotlana@yahoo.com
CDW	Mr	Vorster	Chauke		(082) 957-7675	
Resident	Mr	William	Langa		(071) 843-5926	

---

## **Appendix 7 (2): Land Claims Commissioner Correspondence**

Project no: VMC3049

28 January 2015

Mr SR Mphasha  
Department of Rural Development and Land Reform  
Land Claims Commission  
Limpopo Province

**MINING RIGHT APPLICATION FOR A PROPOSED OPEN PIT VANADIUM MINE PROJECT NEAR MOKOPANE IN THE LIMPOPO PROVINCE**

Dear Mr Mphasha

Mokopane Tin Company (Pty) Ltd proposes to undertake an Environmental Impact Assessment for a proposed Vanadium Open Pit Mine near Mokopane in the Limpopo Province. The proposed Project area is located on the farms Vogelstruisfontein 765 LR, Vriesland 781 LR, Vleigekraal 783 LR, Schoonoord 786 LR and portions Re/1, Re/2, 3, 4, 5 and 6 of the farm Bellevue 808 LR.

As part of the Mining Right Application (MRA), Digby Wells would like to enquire if there are any land claims on the following farms, as outlined in the table below:

Farm Name and Number	Portion	Local Municipality	District Municipality
<b>Directly Affected Landowners</b>			
Vogelstruisfontein 765	RE	Mogalakwena Local Municipality	Waterberg District Municipality
Vriesland 781	RE	Mogalakwena Local Municipality	Waterberg District Municipality
Vleigekraal 783	RE	Mogalakwena Local Municipality	Waterberg District Municipality
Schoonoord 786	RE	Mogalakwena Local Municipality	Waterberg District Municipality
Bellevue 808	RE	Mogalakwena Local Municipality	Waterberg District Municipality
Bellevue 808	1	Mogalakwena Local Municipality	Waterberg District Municipality
Bellevue 808	2	Mogalakwena Local Municipality	Waterberg District Municipality
Bellevue 808	3	Mogalakwena Local Municipality	Waterberg District Municipality
Bellevue 808	4	Mogalakwena Local Municipality	Waterberg District Municipality
Bellevue 808	5	Mogalakwena Local Municipality	Waterberg District Municipality
Bellevue 808	6	Mogalakwena Local Municipality	Waterberg District Municipality
<b>Indirectly Affected Landowners</b>			
Haakdoordraai 758	1	Mogalakwena Local Municipality	Waterberg District Municipality
Hellem Bricksteen 761	RE	Mogalakwena Local Municipality	Waterberg District Municipality
Goede Hoop 762	3	Mogalakwena Local Municipality	Waterberg District Municipality
Vlakfontein 763	3	Mogalakwena Local Municipality	Waterberg District Municipality
Groningen 779	RE	Mogalakwena Local Municipality	Waterberg District Municipality
Malokongskop 780	RE	Mogalakwena Local Municipality	Waterberg District Municipality

Farm Name and Number	Portion	Local Municipality	District Municipality
Malokong 784	1	Mogalakwena Local Municipality	Waterberg District Municipality
Malokong 784	2	Mogalakwena Local Municipality	Waterberg District Municipality
Klipplaatdrift 787	RE	Mogalakwena Local Municipality	Waterberg District Municipality
Eyssellsdrift 788	RE	Mogalakwena Local Municipality	Waterberg District Municipality
Inhambane 802	RE	Mogalakwena Local Municipality	Waterberg District Municipality
Leyden 804	RE	Mogalakwena Local Municipality	Waterberg District Municipality
Eckstein 806	1	Mogalakwena Local Municipality	Waterberg District Municipality
Mozambique 807	RE	Mogalakwena Local Municipality	Waterberg District Municipality
Mozambique 807	1	Mogalakwena Local Municipality	Waterberg District Municipality
Mozambique 807	2	Mogalakwena Local Municipality	Waterberg District Municipality
Mozambique 807	3	Mogalakwena Local Municipality	Waterberg District Municipality
Delagoa 809	RE	Mogalakwena Local Municipality	Waterberg District Municipality
Gillimberg 861	5	Mogalakwena Local Municipality	Waterberg District Municipality

Should you require additional information please do not hesitate to contact me.

Yours sincerely



**Qondile Monareng**

***Stakeholder Engagement Office***

**Digby Wells Environmental**

Tel: (011) 789 9495 or Fax: 086 583 5715

Email: [gondile.monareng@digbywells.com](mailto:gondile.monareng@digbywells.com)

Postal Address: Private Bag X 10046, Randburg, 2125





**OFFICE OF THE REGIONAL LAND CLAIMS COMMISSIONER: LIMPOPO**

Private Bag X 9552, Polokwane, 0700, 61 Biccard Street: (015) 284 6300 Fax No: (015) 295 7404/7403, E-mail Address [clientrelations@ruraldevelopment.gov.za](mailto:clientrelations@ruraldevelopment.gov.za) . Also at 96 Kagiso House Cnr. Rissik and Schoeman Street Tel: (015) 287 2600 and Andrea Building Tel: (015) 287 9460

**Enquiries: Mosebedi Lorraine**  
**Our Ref : KRP's 1905 & OTHERS**

**DIGBY WELLS ENVIRONMENTAL**  
**P/BAG X 10046**  
**RANDBURG**  
**2125**

**ATT: QONDILE MONARENG**  
**FAX: 086583 5715**  
**EMAIL: qondile.monareng@digbywells.com**

Dear Sir/Madam

**ENQUIRIES REGARDING LAND CLAIMS IN TERMS OF THE RESTITUTION OF LAND RIGHTS ACT, 1994 (ACT NO. 22 OF 1994)**

1. Your enquiry dated the 28 January 2015 has reference.
2. Kindly take note that there is a restitution land claim lodged on the under mentioned property:

<b>Property/ Farm Name</b>	<b>Claimant (s)</b>	<b>KRP(s)</b>	<b>Claim Status</b>
VOGELSTRUISFONTEIN 765 LR	BAKENBUG TRIBE	1905	RESEARCH
VLIEGEKRAAL 783 LR	KWENAITE AM	2431	
SCHOONOORD 786 LR	SEBUENG FAMILY	495	GAZETTED: 04/09/2009 NOTICE NO: 1213 OF 2009
PTNS RE, 1,2,3,4,5,6 BELLEVUE 808 LR	BAKENBURG TRIBE	1905	RESEARCH

PTN 1 HAAKDOORNDRAAI 758 LR	BAKENBURG TRIBE	1905	RESEARCH
R/E HELLEM BRICKSTEEN 761 LR			
PTN 3 GOEDE HOOP 762 LR			
PTN 3 VLAKFONTEIN 763 LR			
PTNS 1 & 2 MALOKONG 784 LR			
R/E MALOKONGSKOP 780 LR			
R/E KLIPPLAATDRIFT 787 LR			
R/E OF GRONINGEN 779 LR			
R/E			
R/E OF INHAMBE 802 LR			
R/E OF LEYDEN 804 LR			
PTN 1 ECKSTEIN 806 LR			
PTNS 1,2,3 OF MOZAMBIQUE 807 LR	MAPELA COMMUNITY	1764	RESEARCH
	BAKENBURG TRIBE	1905	
	MOLEKWA CLAN	564	SETTLED: 26/08/2008

**The Project Manager is Mr. Semakaleng Mabeba and he can be contacted at (015) 287 9460.**

Kind Regards,

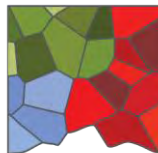


**SHILOTE R**  
**DIRECTOR: QUALITY ASSURANCE**  
**OFFICE OF THE REGIONAL LAND CLAIMS COMMISSIONER: LIMPOPO**

**DATE:** 06/02/2015

---

## **Appendix 7 (3): Background Information Document and Comment Sheet**



# DIGBY WELLS

## ENVIRONMENTAL

### BACKGROUND INFORMATION DOCUMENT

### Environmental Regulatory Processes for a Proposed Open Pit Magnetite Mine, Mokopane, Limpopo Province

**March 2015**

**Project Number:**

VMC3049

**Prepared for:**

Pamish Investments No. 39 (Pty) Ltd.

**For any project related information, please contact:**

Digby Wells Environmental – Stakeholder Engagement Office

*Steve Horak or Qondile Monareng*

*Tel: (011) 789 9495 or Fax: 086 583 5715*

*Email: [steve.horak@digbywells.com](mailto:steve.horak@digbywells.com) or  
[qondile.monareng@digbywells.com](mailto:qondile.monareng@digbywells.com)*

*Website: [www.digbywells.com](http://www.digbywells.com) (Public Documents)*

Digby Wells and Associates (South Africa) (Pty) Ltd (Subsidiary of Digby Wells & Associates (Pty) Ltd). Co. Reg. No. 2010/008577/07. Fern Isle, Section 10, 359 Pretoria Ave Randburg Private Bag X10046, Randburg, 2125, South Africa  
Tel: +27 11 789 9495, Fax: +27 11 789 9498, [info@digbywells.com](mailto:info@digbywells.com), [www.digbywells.com](http://www.digbywells.com)

Directors: AR Wilke, DJ Otto, GB Beringer, LF Koeslag, AJ Reynolds (Chairman) (British)\*, J Leaver\*, GE Trusler (C.E.O)  
\*Non-Executive

## 1 PURPOSE OF THE DOCUMENT

Pamish Investments No. 39 (Pty) Ltd (Pamish) proposes to develop a new open pit magnetite mine with associated infrastructure on a site located near Mokopane Town in Limpopo Province (the proposed project). This Background Information Document (BID) has been developed to:

- Provide a description of the proposed project;
- Provide an overview of the environmental regulatory processes which will be undertaken; and
- Provide details of the Public Participation Process (PPP) and how stakeholders can become involved.

## 2 PROJECT DESCRIPTION

### 2.1 Background

Pamish currently holds a Prospecting Right (PR) over portions of the farms Vogelstruisfontein 765LR, Vliegekraal 783LR, Schoonoord 786LR and Bellevue 808LR (Reference LP 30/5/1/1/2/95 PR). The PR allows for prospecting of iron ore, vanadium, titanium, phosphate, nickel, copper, cobalt, chrome, platinum group metals, gold and all minerals that may be found in association with these and phosphate ore. The combined PR area is about 10 109 ha. The principal focus of the proposed project is to produce a magnetite concentrate. The magnetite concentrate will be further processed as part of a separate project to produce vanadium (V). Vanadium is a high value metal used primarily in the steel manufacturing industry, which is presently a growing market.

Digby Wells Environmental (Digby Wells) has been appointed as the independent Environmental Assessment Practitioner (EAP) to undertake an Environmental Impact Assessment (EIA) process which will include a Scoping and Environmental Impact Reporting (S&EIR) phase in support of the Mining Right Application (MRA) for the proposed project.

### 2.2 Project Location

The proposed project is situated 45 km north-northwest of Mokopane and 65 km west of Polokwane, within the Mogalakwena Local Municipality in the Limpopo Province (see Plan 1).



**Legend**

- Project Area
- Settlement
- National / Arterial Route
- Main Road
- Minor Road
- Track
- Non-Perennial Stream
- Perennial Stream
- Dam Wall
- Dam / Lake
- Non-Perennial Pan / Stream
- Perennial Pan

Projection: Transverse Mercator  
 Central Meridian: 29°E  
 Datum: WGS 1984  
 Date: 25/02/2015  
 Ref #: scm.VMC3049.201502.097

0 1 2 4 6  
 Kilometres

**DIGBY WELLS ENVIRONMENTAL**  
[www.digbywells.com](http://www.digbywells.com)

## Plan 1: Proposed Project Location



## 2.3 Project Activities

Open pit mining is considered the optimal mining method based on the thickness and position of the mineral resource. There are two open pits proposed, which are separated by the D4380 Provincial Road, and the open pit footprints are 129 ha and 66 ha respectively. The Life of Mine (LoM) is estimated at 30 years, depending on mine production rates and the mineral price.

Ore processing will consist of three stages, namely crushing and processing through a conventional rodmill - ballmill combination to produce a mineral concentrate product. Following grinding, magnetite will be recovered through a three-stage low intensity magnetic separation circuit. The magnetic separation product will be dried by a filter press and stockpiled for further processing, while the non-magnetic waste will be thickened and disposed of at a proposed tailings dam.

## 2.4 Supporting Infrastructure and Activities

Supporting infrastructure and activities will be required for the proposed project. Locations of the infrastructure will be finalised based on environmental and social sensitivities identified and mitigation measures proposed during the EIA.

The following infrastructure and activities are required for the project:

- Support infrastructure including mine administrative offices, workshops and ablution facilities;
- Topsoil and overburden stockpiles;
- Tailings storage facility (TSF) and waste rock dumps;
- Clean and impacted water separation systems;
- Various hazardous substances will be stored on site, including fuels, lubricants, gas, oils, and explosives;
- It is planned for water to be taken from existing water abstraction networks;
- Access to the project site will be gained via the provincial road D3534; and
- The product will be transported via truck to a new proposed rail siding for transport to the Richards Bay Bulk Terminal for export to international markets.

The project site is located 20 - 30 km from a planned 400 to 132 kV substation and a new 400 kV powerline. The project will therefore be able to source power up to 200 MW through the existing and proposed expansions to the power grid (the proposed powerline falls outside of the scope of work for this EIA process). More detailed information on the infrastructure and project requirements will be available in the Scoping Report.

## 3 ENVIRONMENTAL AUTHORISATIONS

As part of the “one environmental management system” the following applications will be made to the Department of Mineral Resources (DMR) as competent authority for the proposed project:

- Mining Right Application (MRA) in terms of the Minerals and Petroleum Resource Development Act, 2002 (Act No. 28 of 2002) (MPRDA);
- Application for environmental authorisation for listed activities triggered in Listing Notices GN R983, 984 and 985 and in accordance with the Environmental Impact Assessment (EIA) Regulations, 2014, promulgated in terms of National Environmental Management Act, 1998; (Act No. 107 of 1998)(NEMA); and

- Waste Management Licence (WML) application for listed waste activities in terms of GN R. 921 of the National Environmental Management: Waste Act (Act No. 59 of 2008), as amended (NEM:WA).

In addition, the following applications will be made to the relevant competent authorities:

- Integrated Water Use Licence (IWUL) in terms of the National Water Act, 1998 (Act 36 of 1998), as amended (NWA). The Department of Water and Sanitation (DWS) is the competent authority; and
- Should it be required relevant permit applications will be made in terms of sections 34,35 and 36 of the National Heritage Resources Act, 1999 (Act No. 25 of 1999) (NHRA). The South African Heritage Resources Agency (SAHRA) and or the Limpopo Heritage Resources Authority (LIHRA) will be the competent authorities.

### 3.1 Specialist Studies

These applications are subject to a Scoping and Environmental Impact Assessment Reporting (S&EIR) process as contemplated in regulations 21 to regulation 24 of the Environmental Impact Assessment (EIA) Regulations, 2014, promulgated in terms of NEMA. Various specialist studies will be undertaken to assess the potential impacts the project might have, including:

- |                                 |                   |                          |
|---------------------------------|-------------------|--------------------------|
| ■ Soils and Land Use Capability | ■ Noise           | ■ Social                 |
| ■ Closure and Rehabilitation    | ■ Air Quality     | ■ Visual                 |
| ■ Wetlands                      | ■ Heritage        | ■ Traffic and Safety     |
| ■ Aquatics                      | ■ Fauna and Flora | ■ Blasting and Vibration |
| ■ Greenhouse Gas                | ■ Hydrology       | ■ Community Health       |
|                                 | ■ Hydrogeology    | ■ Macro Economic         |

### 3.2 Public Participation Process

Any Stakeholder affected by or who may be interested in the proposed project is invited to register as an Interested and Affected Party (I&AP) and to become involved in the EIA for the proposed project.

Stakeholders will be informed of the following upcoming PPP activities:

- Availability of Scoping Report for public comment – March 2015
- Stakeholder meetings to be held during the Scoping phase – 16 – 21 March 2015
- Availability of updated Scoping Report for public information – April 2015; and
- Anticipated commencement of the Impact Assessment phase – April 2015

Further information regarding the project can be found on the Digby Wells website ([www.digbywells.com](http://www.digbywells.com)).

Registered I&APs will be informed about availability of reports and scheduled stakeholder meetings via their preferred means of communication (SMS, email, post or fax). Comments raised by stakeholders will assist in informed decision-making for authorities and provides information to be considered by the project team and specialists conducting the EIA process. Please complete the attached Registration and Comment Form to submit your comments and to register as an I&AP.





## Environmental Regulatory Processes for a Proposed Open Pit Magnetite Mine, Mokopane, Limpopo Province

Scoping and Environmental Impact Assessment Reporting (S&EIR) Process

Pamish Investment No 39 (Pty) Ltd

### REGISTRATION AND COMMENT FORM

March 2015

*Registered Interested and Affected Parties (I&APs) will be informed about availability of reports and scheduled stakeholder meetings via their preferred means of communication (SMS, email, post or fax). Comments raised by I&APs will assist in informed decision-making for authorities and provides information to be considered by the project team and specialists conducting the S&EIR process. Please Register as an I&AP and provide comments by sending this Registration and Comment Form or other written correspondence to the contact details provided below:*

**Steve Horak or Qondile Monareng** of Digby Wells Environmental: **Fax:** 0865835715 or  
**Email:** [steve.horak@digbywells.com](mailto:steve.horak@digbywells.com), [qondile.monareng@digbywells.com](mailto:qondile.monareng@digbywells.com), or visit [www.digbywells.com](http://www.digbywells.com)  
**Postal Address:** Private Bag X10046, Randburg, 2125

Please formally register me as an Interested and Affected Party (I&AP)	Yes		No	
I would like to receive my notifications by	Email	SMS	Post	Fax

**Please fill in your contact details below for the project database**

Title, Full Name				
Designation				
Cellphone		Fax		Tel
Email				
Postal Address				

**Please indicate to which you are associated with by providing a name next to the applicable category**

Non-Government Organisation	
Business	
Community	
Government Department	
Municipality	

**If you are a landowner or land occupier, please indicate which farm(s) and portion(s) you reside on**

Landowner	
Land occupier	

**I would like to attend the Public Meeting**

Saturday, 27 March 2015, 09:00 – 12:00, Bakenberg	Yes	No
---	-----	----

Environmental Impact Assessment Regulations of 2014, promulgated in terms of the National Environmental Management Act, as amended, Section 44 (1) requires that we *gather comments* from Interested and Affected Parties. Please complete the questions below. Should you require assistance in completing these questions please contact the stakeholder engagement practitioners contact information provided above.

How do you think the project might impact (affect) you?

How do you think the project might impact (affect) your socio-economic conditions? (e.g. livelihoods, farm, business, household)
How can these impacts be managed, avoided and / or fixed?
What is the land being used for?
Where are these land uses taking place?
Are there any environmental features which we need to be aware of? (e.g. water, heritage sites, rare plants or animals)
Where are these found?
Do you think the project could impact (affect) infrastructure you might have? (e.g. houses, buildings, roads)
If so how can these impacts (affects) be managed, avoided or fixed?

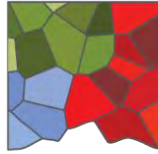
**General Comments**


If there are any other stakeholders we should include onto the stakeholder database for the proposed project, please provide their contact details.

Title, Full Name		Title, Full Name	
Organisation		Organisation	
Cellphone		Cellphone	
Email		Email	

**Signature** \_\_\_\_\_

**Date** \_\_\_\_\_



# DIGBY WELLS

## ENVIRONMENTAL

### SENGWALWA SA TSHEDIMOŠO KA KAKARETŠO

**Megato ya Tshepedišo ya Tikologo ya  
Tšhišinyo ya go Epa Mokoti Moepong  
wa Magnetite, Mokopane, Profenseng  
ya Limpopo**

**Matšhe 2015**

**Nomoro ya Mošomo**

VMC3049

**E hlametšwe:**

Dipeeletšo tša Pamish No. 39 (Pty) Ltd

**Bakeng sa tshedimošo efe goba efe yeo e amanago le  
mošomo, hle ikgokaganye le:**

Ba Tikologo ya Digby – Ofisi ya Kamego ya Bakgathatema

Steve Horak goba Qondile Monareng

Mogala: (011) 789 9495 goba Fekese: 086 583 5715

Emeile: [steve.horak@digbywells.com](mailto:steve.horak@digbywells.com) goba

[gondile.monareng@digbywells.com](mailto:gondile.monareng@digbywells.com)

**Wepesaete:** [www.digbywells.com](http://www.digbywells.com) (Dingwalwa tša Setšhaba)

Digby Wells and Associates (South Africa) (Pty) Ltd (Subsidiary of Digby Wells & Associates (Pty) Ltd). Co. Reg. No. 2010/008577/07. Fern Isle, Section 10, 359 Pretoria Ave Randburg Private Bag X10046, Randburg, 2125, South Africa  
Tel: +27 11 789 9495, Fax: +27 11 789 9498, [info@digbywells.com](mailto:info@digbywells.com), [www.digbywells.com](http://www.digbywells.com)

Directors: AR Wilke, DJ Otto, GB Beringer, LF Koeslag, AJ Reynolds (Chairman) (British)\*, J Leaver\*, GE Trusler (C.E.O)  
\*Non-Executive

## 1 MORERO WA SENGWALWA SE

Ba Dipeeletšo tša Pamish No. 39 (Pty) Ltd (Pamish) ba nagana go thoma ka moepo wa mokoti o mofsa moepong wa magnetite mo go tla bago go dirwa mešomo e mengwe lefelong leo le lego kgauswi le Toropo ya Mokopane Profenseng ya Limpopo (mošomo wo o šišinywago). Sengwalwa se sa Tshedimošo ka Kakaretšo (BID) se hlametšwe:

- Go nea tlhaloso ya mošomo wo o šišinywago;
- Go nea kakaretšo ya megato ya molao wa tikologo yeo e tla dirwago; le
- Go nea ditaba ka botlalo tša Mogato wa go Kgatha Tema ga Setšhaba (PPP) le kamoo bakgathatema ba ka akaretšwago ka gona.

## 2 TLHALOSO YA MOŠOMO

### 2.1 Kakaretšo

Ga bjale Pamish e na le Tokelo e Itšego (PR) mabapi le dikarowlana tša dipolasa tša Vogelstruisfontein 765LR, Vliegekraal 783LR, Schoonoord 786LR le Bellevue 808LR (Tšhupetšo ke LP 30/5/1/1/2/95 PR). PR ye e dumela gore go ka šongwa ka tšhipi, morodi, morodi wa go phadima, fosefeite, nikele, koporo, tšhipi e thata, khoroume, ditšhipi tša sehlopha sa polatinamo, gauta le diminerale ka moka tšeo di ka hwetšwago ka go dumelelana le dilo tše le tšhipi ya fosefeite. Lefelo ka moka la PR ke la dihekethara tše e ka bago tše 10 109. Mošomong wo o naganwago go tsepeletšwe kudu go morodi. Hlogo ya go lebaganya ya kgopelo ya projekete ye ke go tsweletsa morodi, tšhipi ya morodi, tšhipi ya morodi ke ya maemo a godimo kudu k age e nyakwa kudu go swana le tšhipi e tlwaelegilego ya diintasetering yeo ga bjale ea gola mo thekišong.

Ba Tikologo ya Digby (Digby Wells) ba kgethilwe ke Bašomi ba Tekolo ya Tikologo (EAP) go thoma mogato wa Tekolo ya Kamego ya Tikologo (EIA) yeo e tla akaretšago sebopego sa Pego ya Kagego le Kamego ya Tikologo (S&EIR) ka go thekga Kgopelo ya Tokelo ya Moepo (MRA) mošomong wo o šišinywago.

### 2.2 Lefelo la Mošomo

Mošomo wo o šišinywago o dikhilomithareng tše 45 ka leboa-leboabodikela la Mokopane le dikhilomithareng tše 65 ka bodikela bja Polokwane, ka Mmasepaleng wa Selegae wa Mogalakwena Profenseng ya Limpopo (bona Leano 1).







## 2.3 Mediro ya Mošomo wo

Moepo wa mokoti wo o bulegilego o lebelelwa e le mokgwa o kaonekaone wa moepo motheong wa bokoto le boemo bja didirišwa tša minerale. Go šišinywa mekoti e mebedi, yeo e aroganywago ke Tsela ya Profense ya D4380, gomme dikgato tša maoto tša mokoti ke dihekethara tše 129 le tše 66 ka go latelana. Bophelo bja Moepong (LoM) bo akanyetšwa go nywaga e 30, go ithekgile ka tšweletšo ya ditirelo tša moepong le theko ya diminerae.

Go dirišwa ga tšhipi go tla akaretša dibopego tše tharo, e lego go šila le go swaragana le yona ka go diriša phaphapha ya tšhipi le nkgokolo go tšweletša motswako wa diminerae. Ka morago ga go šila, makenete o tla bušetšwa sekeng ka sekhethe yeo e aroganyago makenete yeo e nago le dikarolo tše tharo. Setšweletša sa go aroganya makenete se tla omišwa ka motšhene wa go sefa gomme sa pakwa gabotse gore se tle se dirišwe gape, mola matlakala ao a se nago makenete a tla kotofatšwa gomme lahlwa letamong leo le šišintšwego.

## 2.4 Go Thekga tša Meago le Mediro

Go thekga tša meago le mediro e mengwe go tla nyakega mošomong wo o šišinywago. Mafelo a go agelwago go wona a tla feleletšwa motheong wa go dirišwa ga tikologo le leago mo go hweditšwego le megato ya tekatekano yeo e šišintšwego nakong ya EIA.

- Go nyakega gore go agwe le go phethwa mediro e latelago bakeng sa modiro wo;
- Go thekga tša meago go akaretša le diofisi tša taolo ya moepo, mafelo a go šomela le a go hlapela;
- Mmu wa ka godimo le diphaele tše di imelago kudu;
- Mafelo a bobolokelo (TSF) le mafelo a hlegerege ya ditlakala;
- Ditshepedišo tša meetse a hlwekilego le a šilafetšego;
- Dilo tše di fapafapanego tše kotsi di tla bolokwa lefelong, go akaretša dipeterole, makhura, kgase, oli le dithuthupi;
- Go rulaganywa gore meetse a tla giwa mafelong ao a lego gona a kabo ya meetse;
- Go tla tsenwa lefelong la mošomo go dirišwa tsela ya profense ya D3534; gomme
- Setšweletšwa se tla rwalwa ka lori go ya lefelong le lefsa moo se tla hwetšago senamelwa sa go ya Lefelong la Bogorogelo la Richards Bay gore se romelwe mebarakeng ya lefaseng.

Lefelo la mošomo le dikhilomithareng tše 20 go ya go 30 go tloga go lefelwana le le rulagantšwego la 400 go ya go 132 kV le mathale a mafa a mohlagase a 400 kV. Ka gona mošomo wo o tla kgona go tšweletša mohlagase wa go fihla go 200 MW ka dikatološo tše di lego gona le tše di šišinywago netewekeng ya mohlagase (mathale a šišinywago a mohlagase a wela ka ntle ga legoro la mošomo la mogato wo wa EIA). Tshedimošo ka botlalo mabapi le meago le dinyakwa tša mošomo e tla hwetšagala Pegong ya Kagego.

## 3 DITUMELELO TŠA TIKOLOGO

E le karolo ya “tshepedišo ya taolo ya tikologo e tee” go tla dirwa dikgopelo tše di latelago Lefapheng la Tshepedišo ya Diminerae (DMR) bjalo ka balaodi ba maleba ba mošomo wo o šišinywago:

- Kgopelo ya Tokelo ya go Epa (MRA) ka go dumelelana le Molao wa Tlhabollo ya Diminerae le Didirišwa tša Peterole, wa 2002 (Molao No. 28 wa 2002) (MPRDA);
- Kgopelo ya tumelelo ya tikologo ya mediro yeo e lokeleditšwego yeo e hlongwago Ditsebišong tša Lelokelelo GN R983, 984 le 985 le ka go dumelelana le Molao ya Tekolo ya Kamego ya

Tikologo (EIA), 2014, yeo e hlomilwego ka go dumelelana le Molao wa Taolo ya Tikologo ya Naga, wa 1998; (Molao No. 107 wa 1998);le

- Kgopelo ya Laesense ya Taolo ya Ditlakala (WML) bakeng sa mediro e lokeleditšwego yeo e sepedišanago le ditlakala go ya ka GN R. 921 ya Taolo ya Tikologo ya Naga: Molao wa Ditlakala (Molao No. 59 wa 2008), bjalo ka ge o fetogile (NEM:WA).

Go oketša moo, dikgopelo tše di latelago di tla dirwa go bahlankedi ba maleba bao ba swanelegago:

- Laesense ya Tirišo ya Meetse (IWUL) ka go dumelelana le Molao wa Naga wa Tirišo ya Meetse, wa 1998 (Molao 36 wa 1998), bjalo ka ge o fetošitšwe (NWA). Lefapha la Meetse le Bohlweki (DWS) ke balaodi ba maleba; e bile
- Ge go ka nyakega go tla ba le dikgopelo tša maleba tša tumelelo tše di tlogo go dirwa ka go dumelelana le dikarolo 34,35 le 36 tša Molao wa Didirišwa tša Bohwa bja Naga, wa 1999 (Molao No. 25 wa 1999) (NHRA). Kemedi ya Didirišwa tša Bohwa bja Afrika Borwa (SAHRA) le goba Balaodi ba Didirišwa tša Bohwa ba Limpopo (LIHRA) e tla ba balaodi ba maleba.

### 3.1 Dinyakišišo tša Ditsebi

Mokgathatema le ge e le ofe yo a amegago goba yo a kgahlegelago mošomo wo o šišinywago o laletšwa go ingwadiša e le Leloko le le Kgahlegago le le le Amegago (I&AP) le go akaretšwa go EIA bakeng sa mošomo wo o šišinywago:

- |  |                      |                          |
|--|----------------------|--------------------------|
| ■ Kgonagalo ya go Diriša Mmu le Lefelo | ■ Lešata             | ■ Leago                  |
| ■ Go Tswalela le go Kgopamolla         | ■ Boleng bja Moya    | ■ Pogego                 |
| ■ Mekgwa                               | ■ Bohwa              | ■ Ditsela tša Dikoloi le |
| ■ Mo go Kolobilego                     | ■ Dibjalo le Matšoba | ■ Tšhireletšego          |
| ■ Aquatics                             | ■ Haeterolotši       | ■ Go Thuthupa le go      |
| ■ Kgase ya Ntlong                      | ■ Haeterotšeolotši   | ■ Šišinyega              |
|  | ■ Maphelo a Tikologo | ■ Ikonomi ya Macro       |

### 3.2 Mogato wa go Kgatha Tema ga Setšhaba

Mokgathatema le ge e le ofe yo a amegago goba yo a kgahlegelago mošomo wo o šišinywago o laletšwa go ingwadiša e le Leloko le le Kgahlegago le le le Amegago (I&AP) le go akaretšwa go EIA bakeng sa mošomo wo o šišinywago.

Bakgathatema ba tla tsebišwa ka mediro e latelago yeo e sa tlogo go dirwa ya PPP:

- Go ba gona ga Pego ya Kagego gore setšhaba se swayaswaye – Matšhe 2015
- Dikopano tša bakgathatema tše di tla swarwago nakong ya karolo ya Tekolo – 16 – 21 Matšhe 2015
- Go ba gona ga Pego ya Kagego ya tshedimošo ya setšhaba – Aporele 2015; le
- Kakanyetšo ya go thoma ga karolo ya go Tekolo ya Kamego – Aporele 2015

Tshedimošo e ntši ka mošomo wo e ka hwetšwa wepsaeteng ya Digby Wells ([www.digbywells.com](http://www.digbywells.com)).

Di-I&AP tše di ngwadišitšwego di tla tsebišwa mabapi Le go ba gona Ga dipego Le dikopano tše di rulagantšwego tša bakgathatema go dirišwa mokgwa wo di o kgethilego wa poledišano (SMS, imeile, poso goba fekese). Dintlha tše di tšweleditšwego ke bakgathatema di tla thuša ge go dirwa phetho yeo e dirwago go ya ka tsebo go tšwa go balaodi gomme e nea tshedimošo yeo e swanetšego go elwa hloko ke sehlopha as bašomi Le ditsebi tše di sepedišago thulaganyo ya EIA. Hle tlatša Fomo e tsentshitšwego mo ya Boingwadišo Le Tlhaloso gore o romele dintlha tša gago Le go ingwadiša o Le I&AP.

---

## **Appendix 7 (4): Project Advertisement**



# STENCH HAS BEEN WITH US FOREVER

## WHAT is that awful smell?

That's a common question among people living near an overflowing septic tank in Matsulu, outside Mbombela in Mpumalanga.

Basani Mbombi (35) said: "I'm afraid my family will get ill from the terrible stench. It goes all the way into our house – there is no fresh air anymore."

The stink is said to be coming from a septic tank at an unoccupied house belonging to the police.

Basani runs a spaza shop from her house and said her customers are not happy as the place stinks like a toilet.

Customers Thandi Gama told *Daily Sun*: "Sometimes I want to sit at the shop and get a drink but I can't because of the smell."

The residents said the smell started in November last year and has since become unbearable.

"We raised the problem with Sembcorp Silulumanzi, a company in Matsulu that deals with energy and water. We also complained at a government office but the problem has not been dealt with," said Basani.

Ward 28 councillor Sabelo Masuku said he is aware of the problem and is working towards solving it.

Police spokesman Constable Nkomozakhe Khumalo confirmed that the police house uses a septic tank, but denies the smell comes from there.

"We contacted the appropriate department to fix the problem. We are sure the bad smell is not coming from the police house," said Khumalo.

Sembcorp Silulumanzi spokesman Richmond Jele said the overflowing septic tank is privately owned, but the company would try and fix it.

He said people can call 013 752 6839 or 086 174 5858 to report problems regarding water and waste services. – AENS



This stinking water disturbs residents of Matsulu, Mpumalanga.  
Photo by Beatrice Shongwe (AENS/TWNA)

## ENVIRONMENTAL REGULATORY PROCESSES FOR A PROPOSED OPEN PIT MAGNETITE MINE, MOKOPANE, LIMPOPO PROVINCE

Pamish Investments No. 39 (Pty) Ltd ("Pamish") is proposing to develop a new open pit magnetite mine (the proposed project). Infrastructure associated with the proposed project will include a waste rock dump, concentrator plant, tailings dam, water separation systems, water storage dam, mine offices, waste management facilities, fuel and explosive storage facilities, workshops, and a possible water treatment plant. Access to the project site will be gained via the provincial road D3534. The product will be transported via truck to a new rail siding for transport to Durban or Richards Bay.

The proposed project site is 45 km north-northwest of Mokopane and 65 km west of Polokwane, situated within the Mogalakwena Local Municipality in Limpopo Province. The proposed mine area includes portions of the farms Vogelstruisfontein 765LR, Vliegekraal 783LR, Schoonoord 786LR, and Bellevue 808LR.

As part of the "one environmental management system" the following applications will be made to the Department of Mineral Resources (DMR) as competent authority for the proposed project:

- Mining Right Application (MRA) in terms of the Minerals and Petroleum Resource Development Act, 2002 (Act No. 28 of 2002) (MPRDA);
- Application for environmental authorisation for listed activities triggered in Listing Notices GN R983, 984 and 985 and in accordance with the Environmental Impact Assessment (EIA) Regulations, 2014, promulgated in terms of National Environmental Management Act, 1998; (Act No. 107 of 1998); and
- Waste Management Licence (WML) application for listed waste activities in terms of GN R. 921 of the National Environmental Management: Waste Act (Act No. 59 of 2008), as amended (NEM:WA).

In addition, the following applications will be made to the relevant competent authorities:

- Integrated Water Use Licence (IWUL) in terms of the National Water Act, 1998 (Act 36 of 1998), as amended (NWA). The Department of Water and Sanitation (DWS) is the competent authority; and
- Should it be required relevant permit applications will be made in terms of sections 34, 35 and 36 of the National Heritage Resources Act, 1999 (Act No. 25 of 1999) (NHR). The South African Heritage Resources Agency (SAHRA) and/or the Limpopo Heritage Resources Authority (LIHRA) will be the competent authorities.

These applications are subject to a Scoping and Environmental Impact Assessment Reporting (S&EIR) process as contemplated in regulations 21 to regulation 24 of the Environmental Impact Assessment (EIA) Regulations, 2014, promulgated in terms of National Environmental Management Act, 1998; (Act No. 107 of 1998) (NEMA).

Digby Wells Environmental (Digby Wells) has been appointed as the independent Environmental Assessment Practitioner (EAP) to undertake the S&EIR process which will include firstly, a Scoping Report and thereafter, an Environmental Impact Assessment Report and Environmental Management Programme (EMPr) for the proposed project. The Scoping Report will be available for public comment from Friday, 13 March to Thursday, 16 April 2015 at the following places:

Person	Location	Contact
<b>Printed Copies</b>		
Rifilwe Madisha	Mogalakwena Public Library, corner Van Riebeeck and Pretorius Streets, Mokopane	(015) 491 9729
Hellen Langa	Bakenberg Community Library, Bakenberg High School	076 162 6047
<b>Electronic Copies</b>		
Qondile Monareng	www.digbywells.com	(011) 789 9495
Qondile Monareng	Phone and request CD copy	(011) 789 9495

A public meeting will be held to discuss the findings of the Scoping Report. The details are as follows.

Date	Time	Venue
<b>Saturday, 28 March 2015</b>	<b>09:00 – 12:00</b>	<b>Bakenberg Stadium</b>

Kindly confirm your attendance at the meeting by no later than **Friday, 20 March 2015**.

Stakeholders affected by, or who are interested in, the proposed project are invited to register as an Interested and Affected Party (I&AP) by contacting us on Tel: 011 789 9495, Fax: 086 583 5715, Postal: Private Bag X10046, Randburg, 2125, Email: [steve.horak@digbywells.com](mailto:steve.horak@digbywells.com) or [qondile.monareng@digbywells.com](mailto:qondile.monareng@digbywells.com).



Project Code VMC3049

## Still no sign of missing girl (5)



Residents search for the kid who vanished on her way to school in Ga-Sekgopo Village.

Photo by Judas Sekwela

### By JUDAS SEKWELA

IT HAS been a week since a five-year-old child went missing.

The grade R kid from Ga-Sekgopo Village outside Modjadiskloof in Limpopo was last seen on her way to school but she never came home.

Residents have been searching for her ever since.

They searched in the bush and mountains, and later searched every house around the village but with no luck.

Police and a helicopter were called to help with the search, but failed to find the little girl.

Some residents claimed that they heard someone crying in

the bush the night the girl disappeared. Last Friday residents received information that a woman was seen carrying the girl to a gogo's home in another section of the village.

They went to the gogo's house and threatened to burn her alive if she didn't tell them where the child was.

The gogo, who is in her 70s, pleaded with residents because she said she knew nothing.

Some residents accused her of witchcraft because they found a tortoise at her home.

A man (30) who asked not to be named told *Daily Sun*: "She must give us the child or we will

burn her alive.

"How can a gogo keep a tortoise at her home?"

Police spokeswoman Colonel Ronel Otto said that they have done everything, including calling out a helicopter, to find the child but with no luck.

"We are still trying our best to find her.

"A case of a missing person has been opened and investigations are continuing.

"No one has been arrested and we appeal to anyone with information that could lead to the whereabouts of the little girl to come forward," Otto told the People's Paper.

## Lonely boy wants to end it all!

### By MZAMANI MATHYE

WHEN the SunTeam spotted a teenage boy sniffing glue outside his father's house, nobody knew that the lonely boy was thinking of committing suicide.

When the SunTeam asked him why he was sniffing glue, his response was: "I sniff glue so that I get drunk and then I will have the courage to hang myself.

"I'm sick and tired of living alone in this house . . . my father works for a company in Joburg. And since he left in December, he's never bothered to send me money to buy food.

"I always sleep on an empty stomach because there's nothing to eat here."

Sewel Ndlovu (17) of Makuleke Village, outside Malamulele in Limpopo, lives alone in his dad's four-roomed house.

He said his

mum died five years ago.

Sewel added: "This situation has forced me to drop out of school because I couldn't concentrate in my school work on an empty stomach. I was in grade 8 and my dream was to become a lawyer.

"My dream is now gone and I blame my father for all this."

But his aunt, Tsatsawani Ndlovu said: "My nephew is a liar and selfish. When my brother left in December, he asked my daughter to stay with him.

"She did all the cooking and washing for him but things



Sewel Ndlovu sleeps outside his father's house in Makuleke Village.

Photo by Mzamani Mathye

changed when my brother sent home money.

"My nephew wanted to spend the money alone. So he told my daughter to leave and locked the house. He said he was old enough to take care of himself."

Local social worker Tinyiko Chauke said: "We will investigate the matter."



## **ENVIRONMENTAL REGULATORY PROCESSES FOR A PROPOSED OPEN PIT MAGNETITE MINE, MOKOPANE, LIMPOPO PROVINCE**

Pamish Investments No. 39 (Pty) Ltd ("Pamish") is proposing to develop a new open pit magnetite mine (the proposed project). Infrastructure associated with the proposed project will include a waste rock dump, concentrator plant, tailings dam, water separation systems, water storage dam, mine offices, waste management facilities, fuel and explosive storage facilities, workshops, and a possible water treatment plant. Access to the project site will be gained via the provincial road D3534. The product will be transported via truck to a new rail siding for transport to Durban or Richards Bay.

The proposed project site is 45 km north-northwest of Mokopane and 65 km west of Polokwane, situated within the Mogalakwena Local Municipality in Limpopo Province. The proposed mine area includes portions of the farms Vogelstruisfontein 765LR, Vliegekraal 783LR, Schoonoord 786LR, and Bellevue 808LR.

As part of the "one environmental management system" the following applications will be made to the Department of Mineral Resources (DMR) as competent authority for the proposed project:

- Mining Right Application (MRA) in terms of the Minerals and Petroleum Resource Development Act, 2002 (Act No. 28 of 2002) (MPRDA);
- Application for environmental authorisation for listed activities triggered in Listing Notices GN R983, 984 and 985 and in accordance with the Environmental Impact Assessment (EIA) Regulations, 2014, promulgated in terms of National Environmental Management Act, 1998; (Act No. 107 of 1998); and
- Waste Management Licence (WML) application for listed waste activities in terms of GN R. 921 of the National Environmental Management: Waste Act (Act No. 59 of 2008), as amended (NEM:WA).

In addition, the following applications will be made to the relevant competent authorities:

- Integrated Water Use Licence (IWUL) in terms of the National Water Act, 1998 (Act 36 of 1998), as amended (NWA). The Department of Water and Sanitation (DWS) is the competent authority; and
- Should it be required relevant permit applications will be made in terms of sections 34, 35 and 36 of the National Heritage Resources Act, 1999 (Act No. 25 of 1999) (NHRA). The South African Heritage Resources Agency (SAHRA) and or the Limpopo Heritage Resources Authority (LIHRA) will be the competent authorities.

These applications are subject to a Scoping and Environmental Impact Assessment Reporting (S&EIR) process as contemplated in regulations 21 to regulation 24 of the Environmental Impact Assessment (EIA) Regulations, 2014, promulgated in terms of National Environmental Management Act, 1998; (Act No. 107 of 1998) (NEMA).

Digby Wells Environmental (Digby Wells) has been appointed as the independent Environmental Assessment Practitioner (EAP) to undertake the S&EIR process which will include firstly, a Scoping Report and thereafter, an Environmental Impact Assessment Report and Environmental Management Programme (EMPr) for the proposed project. The Scoping Report will be available for public comment from Friday, March 13 to Thursday 16 April 2015 at the following places:

Person	Location	Contact
<b>Printed Copies</b>		
Rifilwe Madisha	Mogalakwena Public Library, corner Van Riebeeck and Pretorius Streets, Mokopane	(015) 491 9729
Hellen Langa	Bakenberg Community Library, Bakenberg High School	076 162 6047
<b>Electronic Copies</b>		
Qondile Monareng	www.digbywells.com	(011) 789 9495
Qondile Monareng	Phone and request CD copy	(011) 789 9495

A public meeting will be held to discuss the findings of the Scoping Report. The details are as follows.

Date	Time	Venue
Saturday, 27 March 2015	09:00 – 12:00	Bakenberg

Kindly confirm your attendance at the meeting by no later than Friday, 20 March 2015.



Stakeholders affected by, or who are interested in, the proposed project are invited to register as an Interested and Affected Party (I&AP) by contacting us on Tel: 011 789 9495, Fax: 086 583 5715, Postal: Private Bag X10046, Randburg, 2125, Email: [steve.horak@digbywells.com](mailto:steve.horak@digbywells.com) or [gondile.monareng@digbywells.com](mailto:gondile.monareng@digbywells.com).

Project Code VMC3049

March 2015

---

## **Appendix 7 (5): Project Site Notice**



MEGATO YA TSHEPEDIŠO YA TIKOLOGO YA TŠHIŠINYO YA GO EPA MOKOTI MOEPONG WA MAGNETITE, MOKOPANE, PROFENSENG YA LIMPOPO

Ba Dipeeletšo tša Pamish No. 39 (Pty) Ltd ("Pamish") ba nagana go thoma mokoti o mofsa moepong wa magnetite (mošomo wo o šišinywago). Tshepedišo ye e amanago le mošomo wo o naganwago e tla akaretša lefelo la go lahlela maswika ao a se nago mohola, motšhene wa khonsenthereitha, letamo, ditshepedišo tša go arola meetse, letamo la go bolokela meetse, diofisi tša moepo, meago ya go laola tšhila, mafelo a bobolokelo bja peterole le dithuthupi, mafelo a go šomela le motšhene wa go hlwekiša meetse ge e ba go kgonegile. Go tla tsenwa lefelong le ka tsela ya profense ya D3534. Ditlabakelo di tla rwalwa ka lori go ya lefelong le lefsa la dinamelwa gore di išwe Durban goba Richards Bay.

Lefelo leo le šišinywago la mošomo le dikhilomithareng tše 45 ka leboa-leboabodikela la Mokopane le dikhilomithareng tše 65 go tloga Polokwane, gomme le wela Mmasepaleng wa Selegae wa Mogalakwena Profenseng ya Limpopo. Lefelo la moepo wo o šišinywago le akaretša dikarolwana tša dipolasa tša Vogelstruisfontein 765LR, Vliegekraal 783LR, Schoonoord 786LR, le Bellevue 808LR.

E le karolo ya "tshepedišo ya taolo ya tikologo e tee" go tla dirwa dikgopelo tše di latelago Lefapheng la Tshepedišo ya Diminerale (DMR) bjalo ka balaodi ba maleba ba mošomo wo o šišinywago:

- Kgopelo ya Tokelo ya go Epa (MRA) ka go dumelelana le Molao wa Tlhabollo ya Diminerale le Didirišwa tša Peterole, wa 2002 (Molao No. 28 wa 2002) (MPRDA);
- Kgopelo ya tumelelo ya tikologo ya mediro yeo e lokeleditšwego yeo e hlongwago Ditsebišong tša Lelokelelo GN R983, 984 le 985 le ka go dumelelana le Molao ya Tekolo ya Kamego ya Tikologo (EIA), 2014, yeo e hlomilwego ka go dumelelana le Molao wa Taolo ya Tikologo ya Naga, wa 1998; (Molao No. 107 wa 1998);le
- Kgopelo ya Laesense ya Taolo ya Ditlakala (WML) bakeng sa mediro e lokeleditšwego yeo e sepedišanago le ditlakala go ya ka GN R. 921 ya Taolo ya Tikologo ya Naga: Molao wa Ditlakala (Molao No. 59 wa 2008), bjalo ka ge o fetogile (NEM:WA).

Go oketša moo, dikgopelo tše di latelago di tla dirwa go bahlankedi ba maleba bao ba swanelegago:

- Laesense ya Tirišo ya Meetse (IWUL) ka go dumelelana le Molao wa Naga wa Tirišo ya Meetse, wa 1998 (Molao 36 wa 1998), bjalo ka ge o fetošitšwe (NWA). Lefapha la Meetse le Bohlweki (DWS) ke balaodi ba maleba; e bile
- Ge go ka nyakega go tla ba le dikgopelo tša maleba tša tumelelo tšeo di tlogo go dirwa ka go dumelelana le dikarolo 34,35 le 36 tša Molao wa Didirišwa tša Bohwa bja Naga, wa 1999 (Molao No. 25 wa 1999) (NHRA). Kemedi ya Didirišwa tša Bohwa bja Afrika Borwa (SAHRA) le goba Balaodi ba Didirišwa tša Bohwa ba Limpopo (LIHRA) e tla ba balaodi ba maleba.

Dikgopelo tše ke tša mogato wa Tekolo ya Kamego ya Sebopego le Tikologo (S&EIR) go etša ge go hlalositšwe go melao 21 go ya go 24 ya Melao ya Tekolo ya Kamego ya Tikologo (EIA), ya 2014, yeo e kwalakwaditšwego ka go dumelelana le Molao wa Taolo ya Tikologo ya Naga, wa 1998; (Molao No. 107 wa 1998)(NEMA).

Digby Wells Environmental (Digby Wells) e kgethilwe e le Setsebi sa Tekolo ya Tikologo (EAP) gore e šome ka mogato wa S&EIR woo sa pele o tla akaretšago, Pego ya Sebopego gomme ka morago, Pego ya Tekolo ya Kamego ya Tikologo le Lenaneo la Taolo ya Tikologo (EMPr) bakeng sa mošomo wo o šišinywago. Pego ya Kagego e tla hwetšagala gore setšhaba se tshwayatshwaye ka yona go thoma ka Labohlano, 13 Matšhe go fihla ka Labone, 16 Aporele 2015 mafelong a:

Motho	Lefelo	Dinomoro
Printed Copies		
Rifilwe Madisha	Mogalakwena Public Library, magahlanong a Van Riebeeck le Pretorius Streets, Mokopane	(015) 491 9729
Hellen Langa	Bakenberg Community Library, Sekolo se se Phagamego sa Bakenberg	076 162 6047
Dikopi tša Elektroniki		
Qondile Monareng	<a href="http://www.digbywells.com">www.digbywells.com</a>	(011) 789 9495
Qondile Monareng	Letša o kgopele kopi ya CD	(011) 789 9495

Go tla swarwa kopano ya setšhaba gore go boledišanwe ka dilo tše di hweditšwego Pegong ya Kagego. Ditaba ka botlalo di ka tsela ye.

Letšatšikgwedi	Nako	Lefelo
Mokibelo, 28 Matšhe 2015	09:00 – 12:00	Bakenberg Stadiuim

Hle re tsebiše pele ga Labohlano, 20 Matšhe 2015 gore o tla ba gona kopanong ye.

Bakgathatema bao ba kgongwago ke, goba bao ba kgahlegelago, mošomo wo o šišinywago ba laletšwa go ingwadišwa e le Maloko ao a Kgahlegago le go Amega (I&AP) ka go ikgokaganya le rena Mogaleng wal: 011 789 9495, Fekese: 086 583 5715, Poso: Private Bag X10046, Randburg, 2125, Emeile: [steve.horak@digbywells.com](mailto:steve.horak@digbywells.com) goba [gondile.monareng@digbywells.com](mailto:gondile.monareng@digbywells.com).

Khoute ya Mošomo VMC3049

Matšhe 2015



ENVIRONMENTAL REGULATORY PROCESSES FOR A PROPOSED OPEN PIT MAGNETITE MINE, MOKOPANE, LIMPOPO PROVINCE

Pamish Investments No. 39 (Pty) Ltd ("Pamish") is proposing to develop a new open pit magnetite mine (the proposed project). Infrastructure associated with the proposed project will include a waste rock dump, concentrator plant, tailings dam, water separation systems, water storage dam, mine offices, waste management facilities, fuel and explosive storage facilities, workshops, and a possible water treatment plant. Access to the project site will be gained via the provincial road D3534. The product will be transported via truck to a new rail siding for transport to Durban or Richards Bay.

The proposed project site is 45 km north-northwest of Mokopane and 65 km west of Polokwane, situated within the Mogalakwena Local Municipality in Limpopo Province. The proposed mine area includes portions of the farms Vogelstruisfontein 765LR, Vliegekraal 783LR, Schoonoord 786LR, and Bellevue 808LR.

As part of the "one environmental management system" the following applications will be made to the Department of Mineral Resources (DMR) as competent authority for the proposed project:

- Mining Right Application (MRA) in terms of the Minerals and Petroleum Resource Development Act, 2002 (Act No. 28 of 2002) (MPRDA);
- Application for environmental authorisation for listed activities triggered in Listing Notices GN R983, 984 and 985 and in accordance with the Environmental Impact Assessment (EIA) Regulations, 2014, promulgated in terms of National Environmental Management Act, 1998; (Act No. 107 of 1998);and
- Waste Management Licence (WML) application for listed waste activities in terms of GN R. 921 of the National Environmental Management: Waste Act (Act No. 59 of 2008), as amended (NEM:WA).

In addition, the following applications will be made to the relevant competent authorities:

- Integrated Water Use Licence (IWUL) in terms of the National Water Act, 1998 (Act 36 of 1998), as amended (NWA). The Department of Water and Sanitation (DWS) is the competent authority; and
- Should it be required relevant permit applications will be made in terms of sections 34,35 and 36 of the National Heritage Resources Act, 1999 (Act No. 25 of 1999) (NHRA). The South African Heritage Resources Agency (SAHRA) and or the Limpopo Heritage Resources Authority (LIHRA) will be the competent authorities.

These applications are subject to a Scoping and Environmental Impact Assessment Reporting (S&EIR) process as contemplated in regulations 21 to regulation 24 of the Environmental Impact Assessment (EIA) Regulations, 2014, promulgated in terms of National Environmental Management Act, 1998; (Act No. 107 of 1998)(NEMA).

Digby Wells Environmental (Digby Wells) has been appointed as the independent Environmental Assessment Practitioner (EAP) to undertake the S&EIR process which will include firstly, a Scoping Report and thereafter, an Environmental Impact Assessment Report and Environmental Management Programme (EMPr) for the proposed project. The Scoping Report will be available for public comment from Friday, 13 March to Thursday, 16 April 2015 at the following places:

Person	Location	Contact
Printed Copies		
Rifilwe Madisha	Mogalakwena Public Library, corner Van Riebeeck and Pretorius Streets, Mokopane	(015) 491 9729
Hellen Langa	Bakenberg Community Library, Bakenberg High School	076 162 6047
Electronic Copies		
Qondile Monareng	<a href="http://www.digbywells.com">www.digbywells.com</a>	(011) 789 9495
Qondile Monareng	Phone and request CD copy	(011) 789 9495

A public meeting will be held to discuss the findings of the Scoping Report. The details are as follows.

Date	Time	Venue
Saturday, 28 March 2015	09:00 – 12:00	Bakenberg Stadium

Kindly confirm your attendance at the meeting by no later than Friday, 20 March 2015.

Stakeholders affected by, or who are interested in, the proposed project are invited to register as an Interested and Affected Party (I&AP) by contacting us on Tel: 011 789 9495, Fax: 086 583 5715, Postal: Private Bag X10046, Randburg, 2125, Email: [steve.horak@digbywells.com](mailto:steve.horak@digbywells.com) or [gondile.monareng@digbywells.com](mailto:gondile.monareng@digbywells.com).

Project Code VMC3049

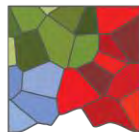
March 2015



## Legend

-







# DIGBY WELLS ENVIRONMENTAL

ENVIRONMENTAL REGULATORY PROCESSES FOR A PROPOSED OPEN PIT MAGNETITE MINE,  
MOKOPANE, LIMPOPO PROVINCE





## SITE NOTICES





SITE NOTICES PLACED AT THE FOLLOWING VENUES/PUBLIC PLACES:





Where site notice was placed (Organisation and/or address)	Coordinates	Date	Photo
<b>Leyden</b>  1 x Site Notice  Close to the first shop off the intersection.	001 (Map)  23° 56' 17.012" S 28° 40' 49.748" E	Thursday, 19 March 2015	
<b>Kaditshwene</b>  1 x Site Notice  Intersection of Primary School	002 (Map)  23° 54'08.9 " S 028° 42'37.2 " E	Thursday, 19 March 2015	

Where site notice was placed (Organisation and/or address)	Coordinates	Date	Photo
<b>Pudiakgopa</b>  1 x Site Notice  Intersection on ZCC board	003 (Map)  23° 49'58.9" S 028° 47'44.6 " E	Thursday, 19 March 2015	
<b>Talome Village</b>  1 x Site Notice  Post between Bakone Liquor and Jacobs Café	004 (Map)  23° 47'45.2 " S 028° 48'44.3 " E	Thursday, 19 March 2015	
<b>Claremont</b>  1 x Site Notice  Pole on the corner of Primary School	005 (Map)  23° 46'23.5 " S 028° 48'07.5 " E	Thursday, 19 March 2015	
<b>Goodhope</b>  1 x Site Notice  Road entrance intersection	006 (Map)  23° 48'00.3 " S 028° 47'20.0" E	Thursday, 19 March 2015	







Where site notice was placed (Organisation and/or address)	Coordinates	Date	Photo
<b>Matihaba</b>  1 x Site Notice  Intersection of Denis Matihaba Secondary school Phelang Medical Centre	007 (Map)  23° 51'11.9 " S 028° 45'57.8" E	Thursday, 19 March 2015	
<b>Kwenaite</b>  1 x Site Notice  Next to Matlala Restaurant	008 (Map)  23° 51'23.3 " S 028° 45'03.3" E	Thursday, 19 March 2015	
<b>Mautjane</b>  1 x Site Notice  Road intersection next to the Meshi Bottle Store	009 (Map)  23° 51'31.7 " S 028° 45'07.2" E	Thursday, 19 March 2015	
<b>Mmotong</b>  1 x Site Notice  Next to the Lutheran Church	010 (Map)  23° 52'00.9 " S 028° 45'27.9" E	Thursday, 19 March 2015	

Where site notice was placed (Organisation and/or address)	Coordinates	Date	Photo
<b>Bakenburg Library</b>  1 x Site Notice 1 x Report 10 x Comment sheets	011 (Map)  23° 51'48.2 " S 028° 45'44.0 " E	Thursday, 19 March 2015	
<b>Basogadi</b>  1 x Site Notice  At the village centre	012 (Map)  23° 52'52.0 " S 028° 46'24.2 " E	Thursday, 19 March 2015	
<b>Rooival</b>  1 x Site Notice  Road entrance next to Liquor Store	013 (Map)  23° 51'52.1 " S 028° 50'28.8" E	Thursday, 19 March 2015	
<b>Mabusela</b>  1 x Site Notice  Under tree on the intersection to Rooivall and Mabusela	014 (Map)  23° 51'20.8 " S 028° 49'48.9 " E	Thursday, 19 March 2015	

Where site notice was placed (Organisation and/or address)	Coordinates	Date	Photo
<b>Malokongskop</b>  1 x Site Notice  Pole next to School	015 (Map)  23° 51'54.7 " S 028° 49'45.3 " E	Thursday, 19 March 2015	
<b>Ditlotswane</b>  1 x Site Notice  Main Road entrance on yield sign	016 (Map)  23° 54'56.3 " S 028° 49'06.8 " E	Thursday, 19 March 2015	
<b>Mapela</b>  1 x Site Notice  Intersection next to Taxi Rank	017 (Map)  23° 57'06.0 " S 028° 50'33.5 " E	Thursday, 19 March 2015	
<b>Sepharane</b>  1 x Site Notice  Next to Kgagara on T-Junction sign	018 (Map)  23° 55'27.8 " S 028° 46'20.3 " E	Thursday, 19 March 2015	

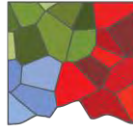


Where site notice was placed (Organisation and/or address)	Coordinates	Date	Photo
<b>Bakenberg Intersection</b>  1 x Site Notice  Next to taxi stop and Sepwamya Liquor	019 (Map)  23° 51'43.7 " S 028° 45'50.9 " E	Thursday, 19 March 2015	
<b>Bakenberg Stadium</b>  1 x Site Notice	020 (Map)  23° 51'00.1 " S 028° 44'45.6 " E	Thursday, 19 March 2015	
<b>Hakdoring Draai (Murulaneng)</b>  1 x Site Notice  Post next to Primary School	021 (Map)  23° 51'09.1 " S 028° 42'11.3 " E	Thursday, 19 March 2015	
<b>Elstrif (Mabula)</b>  1 x Site Notice  Next to car wash and liquor store	021 (Map)  23° 53'12.8 " S 028° 41'13.1" E	Thursday, 19 March 2015	



---

## **Appendix 7 (6): Project Notification and Availability of Scoping Report**



# DIGBY WELLS

## ENVIRONMENTAL

Project Reference: VMC3049

March 2015

### **ENVIRONMENTAL REGULATORY PROCESSES FOR A PROPOSED OPEN PIT MAGNETITE MINE, MOKOPANE, LIMPOPO PROVINCE**

Dear Stakeholder,

Digby Wells Environmental (Digby Wells) on behalf of Pamish Investments No. 39 (Pty) Ltd (Pamish) hereby gives notice to stakeholders of the:

- Proposed Open Pit Magnetite Mine Project Mining Right and environmental applications;
- Applications are subject to a Scoping and Environmental Impact Assessment Reporting (S&EIR) process as contemplated in regulations 21 to regulation 24 of the Environmental Impact Assessment (EIA) Regulations, 2014, promulgated in terms of National Environmental Management Act, 1998; (Act No. 107 of 1998)(NEMA)
- Availability of the Scoping Report for public comment; and
- Invitation to a Public Meeting to be held on Saturday, 27 March 2015.

Pamish is proposing to develop a new open pit magnetite mine (the proposed project) with associated infrastructure on a site 45 km north-northwest of Mokopane and 65 km west of Polokwane, situated within the Mogalakwena Local Municipality in the Limpopo Province. The proposed mine area includes portions of the farms Vogelstruisfontein 765LR, Vliegekraal 783LR, Schoonoord 786LR, and Bellevue 808LR.

As part of the “one environmental management system” the following applications will be made to the Department of Mineral Resources (DMR) as competent authority for the proposed project:

- Mining Right Application (MRA) in terms of the Minerals and Petroleum Resource Development Act, 2002 (Act No. 28 of 2002) (MPRDA);
- Application for environmental authorisation for listed activities triggered in Listing Notices GN R983, 984 and 985 and in accordance with the Environmental Impact Assessment (EIA) Regulations, 2014, promulgated in terms of National Environmental Management Act, 1998; (Act No. 107 of 1998); and
- Waste Management Licence (WML) application for listed waste activities in terms of GN R. 921 of the National Environmental Management: Waste Act (Act No. 59 of 2008), as amended (NEM:WA).

In addition, the following applications will be made to the relevant competent authorities:

- Integrated Water Use Licence (IWUL) in terms of the National Water Act, 1998 (Act 36 of 1998), as amended (NWA). The Department of Water and Sanitation (DWS) is the competent authority; and
- Should it be required relevant permit applications will be made in terms of sections 34,35 and 36 of the National Heritage Resources Act, 1999 (Act No. 25 of 1999) (NHRA). The South

African Heritage Resources Agency (SAHRA) and or the Limpopo Heritage Resources Authority (LIHRA) will be the competent authorities.

Digby Wells Environmental (Digby Wells) has been appointed as the independent Environmental Assessment Practitioner (EAP) to undertake the S&EIR process which will include firstly, a Scoping Report and thereafter, an Environmental Impact Assessment Report and Environmental Management Programme (EMPr) for the proposed project.

### Scoping Report Availability

The Scoping Report will be available for public comment for a period of 30 days from Friday, 13 March 2015 to Thursday, 16 April 2015. Please submit any comments you may have on the Scoping Report as set out below within the stipulated timeframe. The Scoping Report will be available for review and comment at the following places:

Person	Location	Contact
<b>Printed Copies</b>		
Rifilwe Madisha	Mogalakwena Public Library, corner Van Riebeeck and Pretorius Streets, Mokopane	(015) 491 9729
Hellen Langa	Bakenberg Community Library, Bakenberg High School	076 162 6047
<b>Electronic Copies</b>		
Qondile Monareng	<a href="http://www.digbywells.com">www.digbywells.com</a> , or phone and request CD copy	(011) 789 9495

### How to Comment on the Report:

Comments on the report can be submitted through any of the following means:

- Completing a registration and comment form;
- Writing a letter,
- Sending a fax or email;
- Providing comments at the Public Meeting; or
- Phoning the Stakeholder Engagement Office.

### Invitation to a Public Meeting

A public meeting will be held to discuss the Scoping Report as indicated below. Kindly confirm your attendance by no later than Friday, 20 March 2015.

Date	Time	Venue
Saturday, 21 March 2015	09:00 – 12:00	Bakenberg

Stakeholders affected by, or who are interested in the proposed project, are invited to register as an Interested and Affected Party (I&AP). Please complete and return the attached Registration and Comment Form to Digby Wells to register as I&AP and to indicate your interest in receiving further information regarding the Environmental Authorisation process. You are also welcome to contact us on Tel: 011 789 9495, Fax: 086 583 5715, Postal: Private Bag X10046, Randburg, 2125, Email: [steve.horak@digbywells.com](mailto:steve.horak@digbywells.com) or [gondile.monareng@digbywells.com](mailto:gondile.monareng@digbywells.com). Your input and feedback are highly valued.



Yours sincerely



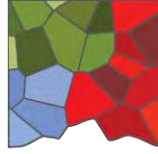
**Stakeholder Engagement Office**

*Enclosed*

- Background Information Document (BID)
- *Registration and Comment Form*

---

## **Appendix 7 (7): Comments and Response Report**



DIGBY WELLS  
ENVIRONMENTAL

## PROPOSED OPEN PIT MAGNETITE MINE AND CONCENTRATOR PLANT, MOKOPANE, LIMPOPO PROVINCE

### Comments and Response Report

**Project Number:**

VMC3049

**Prepared for:**

Pamish Investments No. 39 (Pty) Ltd.

Digby Wells and Associates (South Africa) (Pty) Ltd  
(Subsidiary of Digby Wells & Associates (Pty) Ltd). Co. Reg. No. 2010/008577/07. Fern Isle, Section 10, 359  
Pretoria Ave Randburg Private Bag X10046, Randburg, 2125, South Africa  
Tel: +27 11 789 9495, Fax: +27 11 789 9498, info@digbywells.com, [www.digbywells.com](http://www.digbywells.com)

Directors:., DJ Otto, GB Beringer LF Koeslag, PD Tanner (British)\*, AJ Reynolds (Chairman) (British)\*, J  
Leaver\*, GE Trusler (C.E.O)

\*Non-Executive

## TABLE OF CONTENTS

1	Introduction.....	1
2	Summary of the Key Comments .....	3
3	Comments Raised.....	6
3.1	Affected Villages.....	6
3.2	Air Quality .....	6
3.3	Authorities .....	10
3.4	Biodiversity.....	13
3.4.1	<i>Fauna</i> .....	13
3.4.2	<i>Flora</i> .....	13
3.5	Blasting .....	14
3.6	Environmental Impact Assessment.....	23
3.7	Health and Safety.....	25
3.8	Heritage .....	29
3.8.1	<i>Graves</i> .....	30
3.8.2	<i>Intangible / Living Heritage</i> .....	34
3.8.3	<i>Sites</i> .....	34
3.9	Land Use.....	36
3.10	Mining Right .....	42
3.11	Organisational Conduct / Ethics .....	44
3.12	Project Specific.....	45
3.12.1	<i>Beneficiation</i> .....	48
3.12.2	<i>Life of Mine</i> .....	48
3.12.3	<i>Mining Area</i> .....	49
3.12.4	<i>Prospecting</i> .....	53
3.13	Public Participation .....	55
3.14	Socio-Economic.....	66
3.14.1	<i>Community Development</i> .....	68
3.14.2	<i>Employment</i> .....	77
3.15	Resettlement .....	83
3.16	Training .....	85
3.17	Traditional Leadership / Community Representation .....	86
3.18	Water.....	89
3.18.1	<i>Ground Water</i> .....	93
3.18.2	<i>Water Quality</i> .....	93

## 1 Introduction

Pamish Investments No 39 (Pty) Limited (Pamish Investments) held a Prospecting Right (PR) over the farms Vogelstruisfontein 765LR, RE of Farm Vriesland 781LR, Vliegekraal 783LR, Schoonoord 786LR and Bellevue 808LR (Reference LP 30/5/1/1/2/95 PR) and has applied for a mining right (LP 30/5/1/2/3/2/1/10102EM).

The PR allowed for prospecting of iron ore, vanadium, titanium, phosphate, nickel, copper, cobalt, chrome, platinum group metals, gold and all minerals that may be found in association with these and phosphate ore. The application for the mining right includes the following minerals: Vanadium, Titanium, Iron Ore, Phosphate, Platinum Group Metals, Gold, Cobalt, Copper, Nickel, Chrome and all minerals found in association with these elements. The combined PR area is about 10 109 ha. The principal focus of the proposed project is to produce a magnetite concentrate. The proposed mine is situated 45 km north-northwest of Mokopane and 65 km west of Polokwane, within the Mogalakwena Local Municipality in the Limpopo Province.

The purpose of this report is to:

Present a record of stakeholder comments received, which have direct bearing on the proposed project, during engagement methods undertaken below:

- Village meetings;
- Commercial Farmers Meeting;
- Key Stakeholders Meeting;
- Public Meeting;
- Focus Group Meeting with landowners;
- Telephonic consultations with stakeholders; and
- Written submissions from stakeholders on the Scoping Report.

The following 14 meetings were held as per the Table 1-1 below.

**Table 1-1 Meetings Held as Part of Public Participation Process**

No.	Meeting	Day and Time	Date
1	Bakenberg Traditional Council	Monday, 08:00	23 March 2015
2	Pudiakagopa	Monday, 12:00	23 March 2015
3	Taolome	Monday, 15:00	23 March 2015
4	Malokongskop, Rooiwal Mabusela, and Kwenaitse	Tuesday, 08:00	24 March 2015
5	Dithotswane	Tuesday, 15:00	24 March 2015



6	Kaditshwene	Wednesday, 08:00	25 March 2015
7	Sepharane	Wednesday, 13:00	25 March 2015
8	Basogadi	Wednesday, 15:00	25 March 2015
9	Commercial Farmers	Thursday, 13:00	26 March 2015
10	Key stakeholders	Friday, 13:00	27 March 2015
11	Public Meeting	Saturday, 09:00	28 March 2015
12	Mautjane	Monday, 12:00	30 March 2015
13	Claremont	Tuesday, 12:00	31 March 2015
14	Good Hope	Tuesday, 15:00	31 March 2015

## 2 Summary of the Key Comments

The In total 246 comments were received. The number column (#) represents the number of comments made per category, but does not necessarily reflect the number of respondents.

The percentage column (%) translated the number of comments into a percentage of the total comments made to date.

Table 2-1 below presents a summary of the key issues which have been raised thus far.

In total 246 comments were received. The number column (#) represents the number of comments made per category, but does not necessarily reflect the number of respondents.

The percentage column (%) translated the number of comments into a percentage of the total comments made to date.

**Table 2-1 Summary of Key Comments**

Category	Issue	#	%
Public Participation	Records of meetings to be provided to DMR.	34	13.82%
Socio-Economic - Community Development	How will communities benefit from mine?	33	13.41%
Socio-Economic - Employment	How will people be recruited?	21	8.54%
Land Use	Impact on grazing, fields and other land uses.	17	6.91%
Blasting	Impact on structures, increased dust and noise.	16	6.50%
Project Specific - Mining Area	Extent of operational mining area.	12	4.88%
Project Specific	Mining method and operations.	10	4.07%
Heritage - Graves	Will graves be protected and/ or relocated.	9	3.66%
Traditional Leadership / Community Representation	Breakdown in communication structures between Traditional Council and village leaderships / communities.	9	3.66%
Air Quality	How will dust and noise impact on communities and how will it this managed.	8	3.25%
Environmental Impact Assessment	General impact on environment, including climate change.	8	3.25%
Water	Water rights and requirements.	8	3.25%

Category	Issue	#	%
Project Specific - Prospecting	Expansion of mine / additional prospecting.	7	2.85%
Health and Safety	Increased trespassing on farms due to mine developments.	6	2.44%
Socio-Economic - Resettlement	Will people need to be resettled?	6	2.44%
Water - Water Quality	Impacts on water quality.	6	2.44%
Authorities	The Applicant to liaise with local and district municipal structures to integrate with local development goals and plans.	5	2.03%
Heritage - Sites	How will heritage sites be protected?	5	2.03%
Mining Right	Agreements between the Applicant and communities.	4	1.63%
Project Specific - Life of Mine	Duration / extent of mining licence.	4	1.63%
Socio-Economic	Engage municipal managers during consultation.	4	1.63%
Organisational Conduct / Ethics	The Applicants company structure and agenda.	3	1.22%
Socio-Economic - Training	Will the Applicant provide training and skills development?	3	1.22%
Affected Villages	Which villages will be affected.	2	0.81%
Project Specific - Beneficiation	Product beneficiation to be undertaken locally.	2	0.81%
Biodiversity - Fauna	Impact on wild animals.	1	0.41%
Biodiversity - Flora	Impact on medicinal plants.	1	0.41%
Heritage - Intangible / Living	Will mining affect medicinal plants?	1	0.41%
Water - Ground Water	Abstraction and pollution.	1	0.41%
		<b>246</b>	<b>100.00%</b>



### 3 Comments Raised

The table below presents comments raised thus far.

COMMENT RAISED	CONTRIBUTOR	ORGANISATION/ COMMUNITY	DATE	METHOD	RESPONSE
<b>3.1 Affected Villages</b>					
Will the mine affect this village?	Frans Matlwa	Kwenaite / Moutjane	30 March 2015	Village Meeting	Kwenaite is located at least 6 km from the mine. No direct effects on the village are expected. The EIA studies will confirm if the village will be affected or not.
Which Villages will be affected?	Samuel Kgoale	Pudiakgopa Village	23 March 2015	Village Meeting	Specialist studies will be undertaken, with the findings presented in the Draft EIA Report. The specialist assessment will identify and assess potential impacts to directly and indirectly affected villages.
<b>3.2 Air Quality</b>					
There are currently many proposals from mines. If Pamish wants to develop a smelter it needs to be aware that the Waterberg is a declared air quality priority area.	Mpfariseni Nelusi	Mogalakwena Local Municipality	27 March 2015	Key Stakeholder Meeting	The current Mining Right Application (MRA) does not include a smelter option. If the Applicant decides to develop its own smelter, it will be discussed with relevant stakeholders



COMMENT RAISED	CONTRIBUTOR	ORGANISATION/ COMMUNITY	DATE	METHOD	RESPONSE
Pamish must engage with Mogolakwa Local Municipality (MLM) who will advise Pamish accordingly.					including MLM. A smelter does not necessarily need to be constructed on site or in the region.
The project may result in air pollution.	Abel Kotzé & Stephanus Kotzé	Trekdrift Boerdery BK (Bellevue Pt. 5)	26 March 2015	Registration & Comment Form	An Air Quality study will be undertaken as part of the Environmental Impact Assessment (EIA). This study will identify areas that may potentially be impacted from an air quality perspective and recommend mitigation measures to reduce potential negative impacts. The findings of the air quality assessment will be presented in the Draft EIA Report.
Uncertain how dust will affect game farming. All the farmers rely on tourism.	AJ Kotze	Bellevue farmer / owner	26 March 2015	Commercial Farmers Meeting	An Air Quality study will be undertaken as part of the Environmental Impact Assessment (EIA). This study will identify areas that may potentially be impacted from an air quality perspective and recommend mitigation measures to reduce potential negative impacts. The potential impacts to tourism will be assessed as part of the Macro-economic and Social Impact Assessment. The findings of these

COMMENT RAISED	CONTRIBUTOR	ORGANISATION/ COMMUNITY	DATE	METHOD	RESPONSE
					assessments will be presented in the Draft EIA Report.
Processing will take place on site. How will this affect air pollution?	Manie Uys	Bellevue farmer / owner	26 March 2015	Commercial Farmers Meeting	An Air Quality study will be undertaken as part of the Environmental Impact Assessment (EIA). This study will identify areas that may potentially be impacted from an air quality perspective and recommend mitigation measures to reduce potential negative impacts. The findings of the air quality assessment will be presented in the Draft EIA Report.
Will mine be open pit or underground? An open pit mine will cause noise and dust that will affect Basogadi.	Frans Mabusela	Basogadi	25 March 2015	Village Meeting	The mine will be an open pit mine, not an underground mine. A Noise, Blast and Vibration and air quality assessment will be undertaken as part of this process to determine expected impacts. The findings of these assessments will be presented in the Draft EIA Report.
What will be done when blasting and other mining activities generate dust?	Frans Mabusela	Sepharane	25 March 2015	Village Meeting	An Air Quality study will be undertaken as part of the Environmental Impact Assessment (EIA). This study will identify areas that may potentially be

COMMENT RAISED	CONTRIBUTOR	ORGANISATION/ COMMUNITY	DATE	METHOD	RESPONSE
					impacted from an air quality perspective and recommend mitigation measures to reduce potential negative impacts. The findings of the air quality assessment will be presented in the Draft EIA Report.
How will Pamish assist the community if noise and dust affect the community?	Lesiba Manala	Sepharane	25 March 2015	Village Meeting	An Air Quality and Noise Impact Assessment will be undertaken as part of the Environmental Impact Assessment (EIA). These studies will identify areas that may potentially be impacted from an air quality and noise perspective and recommend mitigation measures to reduce potential negative impacts. The findings of these assessments will be presented in the Draft EIA Report. The mine will develop a grievance mechanism that will enable people to approach the mine with issues and complaints.
How will dust be managed?	Phillip Lebeto	Sepharane	25 March 2015	Village Meeting	An Air Quality study will be undertaken as part of the Environmental Impact Assessment (EIA). This study will identify areas that may potentially be impacted from an air quality

COMMENT RAISED	CONTRIBUTOR	ORGANISATION/ COMMUNITY	DATE	METHOD	RESPONSE
					perspective and recommend mitigation measures to reduce potential negative impacts. The findings of the air quality assessment will be presented in the Draft EIA Report.
How will open pit mining and resulting dust affect the community?	Magaetsi Manaka	Ditlotswane	24 March 2015	Village Meeting	An Air Quality study will be undertaken as part of the Environmental Impact Assessment (EIA). This study will identify areas that may potentially be impacted from an air quality perspective and recommend mitigation measures to reduce potential negative impacts. The findings of the air quality assessment will be presented in the Draft EIA Report.
<b>3.3 Authorities</b>					
Request that Pamish liaises with MLM to arrange site visits. There are sensitive areas where MLM does not want mining. The Waterberg Biodiversity Plan outlines sensitive areas. A proper hydrogeological assessment must be completed that	Mpfariseni Nelusi	Mogalakwena Local Municipality	27 March 2015	Key Stakeholder Meeting	<p>Thank you for your comment. The Applicant is in talks with management of the Waterberg Biosphere Reserve.</p> <p>A hydrogeological study will be undertaken and include a detailed hydrocensus, geophysical surveys, aquifer and pump testing, and a</p>

COMMENT RAISED	CONTRIBUTOR	ORGANISATION/ COMMUNITY	DATE	METHOD	RESPONSE
must include geophysical surveys within a 1 km radius of the project area.					numerical model. Please note that the Scoping Report (SR) contains detailed Terms of Reference for specialist studies that will be undertaken during the EIA. The SR will be submitted to DMR who will approve the ToR, or indicate additional requirements. The current phase of the EIA process is an opportunity for all IAPs to comment and suggest additional key issues / concerns.
MLM will not accept any proposal to construct smelters if the LoM is only five years.	Mpfariseni Nelusi	Mogalakwena Local Municipality	27 March 2015	Key Stakeholder Meeting	Noted. At this stage there are no plans to develop a smelter as part of the mine. The LoM is infact 30 years not five.
The mine is proposing to link to the 400-132 kVA line. Will the main source of power be Eskom or other sources?	Leonard Sone	Waterberg District Municipality	27 March 2015	Key Stakeholder Meeting	Main source will be Eskom with whom discussions are under way. But, this does not form part of current Scope of Work (SoW). The current EIA process is specific to mine site only. Any EIA required for a power line will be a separate process undertaken by Eskom.



COMMENT RAISED	CONTRIBUTOR	ORGANISATION/ COMMUNITY	DATE	METHOD	RESPONSE
Pamish must ensure that its project can link to other developments.	Leonard Sone	Waterberg District Municipality	27 March 2015	Key Stakeholder Meeting	Noted. Thank you for your comment.
Green Economy Plan advocates issues surrounding local beneficiation. Local municipalities are concerned that products must not only be exported, but locally benefited to facilitate creating local employment. Pamish must align its project with Waterberg District Municipality (WDM) and MLM.	Leonard Sone	Waterberg District Municipality	27 March 2015	Key Stakeholder Meeting	The Applicant will continue to engage with WDM and MLM. A Greenhouse Gas Assessment will be undertaken as part of the EIA process, which will take cognisance of the Green Economy Plan. Note, the current scope of the EIA process excludes beneficiation. Should the Applicant choose to beneficiate at a later date, the construction of a beneficiation plant will be subject to a separate EIA process.
Most land under the Traditional Council (TC) is currently classified as agricultural. But there may be other environmental sensitivities. It will be more prudent to align Pamish with WDM and LML including land use and town planning departments to provide technical input. Applications of this nature will need to go through district planning tribunal.	Leonard Sone	Waterberg District Municipality	27 March 2015	Key Stakeholder Meeting	The Applicant will liaise with the district and local municipalities. The necessary re-zoning applications will be made through the appropriate channels.

COMMENT RAISED	CONTRIBUTOR	ORGANISATION/ COMMUNITY	DATE	METHOD	RESPONSE
<b>3.4 Biodiversity</b>					
The project may result in surface pollution.	Abel Kotzé & Stephanus Kotzé	Trekdrift Boerdery BK (Bellevue Pt. 5)	26 March 2015	Registration & Comment Form	A number of specialist impact assessments will be undertaken as part of the EIA process. The EMP will recommend mitigation measures which will prevent and management potential surface pollution. This will relate to waste management, surface water features, groundwater resources and human health.
<b>3.4.1 Fauna</b>					
There are wild animals next to the mountain; the mine will chase these away.	Jonas Malapile	Kwenaite Moutjane /	30 March 2015	Village Meeting	A fauna and flora study will be done that will identify animals and plants which are likely to be impacted. The study will identify how these species will be impacted by the mine and recommend mitigation measures to reduce negative impacts and enhance positive impacts.
<b>3.4.2 Flora</b>					
We use traditional healers. How will medicine be affected that is	Ngoepe	Undisclosed	28 March	Public Meeting	A fauna and flora study will be undertaken that will identify medicinal

COMMENT RAISED	CONTRIBUTOR	ORGANISATION/ COMMUNITY	DATE	METHOD	RESPONSE
collected?			2015		plants. This will include any plant that may be used. In addition a socio-economic study will also be done that will consider traditional medicines. It is important that the community informs specialists about medicinal plants in order to provide a detailed analysis.
<b>3.5 Blasting</b>					
What will happen to houses during blasting?	Sam Kekana	Kwenaite Moutjane	30 March 2015	Village Meeting	A Blast and Vibration Assessment will be undertaken to determine the blast radius. A structural survey will be completed, prior to construction of the mine, which will record the current status of all houses in the blast radius, including foundations and any existing cracks. If houses crack or cracks increase, the Applicant will consult with owners to reach agreement for repairs and or compensation.
Will blasting affect our houses?	Johanna Temo	Good Hope	30 March 2015	Village Meeting	A Blast and Vibration Assessment will be undertaken to determine the blast radius. A structural survey will be completed, prior to construction of the

COMMENT RAISED	CONTRIBUTOR	ORGANISATION/ COMMUNITY	DATE	METHOD	RESPONSE
					mine, which will record the current status of all houses in the blast radius, including foundations and any existing cracks. If houses crack or cracks increase the Applicant will consult with owners to reach agreement for repairs and or compensation.
Will there be damage to properties?	Mr Sokotla	Good Hope	30 March 2015	Village Meeting	A Blast and Vibration Assessment will be undertaken to determine the blast radius. A structural survey will be completed, prior to construction of the mine, which will record the current status of all houses in the blast radius, including foundations and any existing cracks. If houses crack or cracks increase the Applicant will consult with owners to reach agreement for repairs and or compensation. However, it is highly unlikely that blasting will affect houses in Good Hope due to the distance from the mine approximately 8 Km.
Dust, noise, blasting will affect communities.	Frans Lekutso	Mabula	28 March 2015	Public Meeting	To understand potential impacts, a Noise, Vibration and Blast Assessment will be undertaken, with the findings

COMMENT RAISED	CONTRIBUTOR	ORGANISATION/ COMMUNITY	DATE	METHOD	RESPONSE
					presented in the Draft EIA Report. An Air Quality Assessment will also be undertaken to determine potential dust impacts. Each specialist study will present suitable mitigation and management measures with respect to each potential impact identified.
When the mine is going to be blasting, there will be health impacts, grazing, and heritage impacts.	Phillip Lebeto	Sepharane	28 March 2015	Public Meeting	A Blast and Vibration Assessment will be undertaken to determine the blast radius. A structural survey will be completed, prior to construction of the mine, which will record the current status of all houses in the blast radius, including foundations and any existing cracks. If houses crack or cracks increase the Applicant will consult with owners to reach agreement for repairs and or compensation. A Health Assessment and Heritage Assessment will be undertaken as part of the EIA process, with the results presented in the EIA Report. Lastly, a Social and Macro-Economic Impact Assessment will be undertaken and will address the potential impacts to grazing.

COMMENT RAISED	CONTRIBUTOR	ORGANISATION/ COMMUNITY	DATE	METHOD	RESPONSE
How will community health be affected by the mine, e.g. blasting and chemicals?	Mochacho Magosi	Taolome	27 March 2015	Village Meeting	A Blast and Vibration Assessment will be undertaken to determine the blast radius. A structural survey will be completed, prior to construction of the mine, which will record the current status of all houses in the blast radius, including foundations and any existing cracks. If houses crack or cracks increase the Applicant will consult with owners to reach agreement for repairs and or compensation. The potential impacts associated with the usage of blast materials and chemicals will be assessed in the Hydrological and Health Assessment. .
What blasting method will be used and what will the frequency be?	Manie Uys	Bellevue farmer / owner	26 March 2015	Village Meeting	The proposed blast method and associated frequency will be presented during the EIA Phase of the Project, together with the potential impacts and associated mitigation and management measures.
How will houses be affected during blasting?	Filemon Tala	Basogadi	25 March 2015	Village Meeting	A Blast and Vibration Assessment will be undertaken to determine the blast radius. A structural survey will be



COMMENT RAISED	CONTRIBUTOR	ORGANISATION/ COMMUNITY	DATE	METHOD	RESPONSE
					completed, prior to construction of the mine, which will record the current status of all houses in the blast radius, including foundations and any existing cracks. If houses crack or cracks increase the Applicant will consult with owners to reach agreement for repairs and or compensation.
How will blasting affect houses near mine on Vriesland? He understands that Pamish will compensate for damage, but will they repair damages?	John Ribombo	Kaditshwene	25 March 2015	Village Meeting	A Blast and Vibration Assessment will be undertaken to determine the blast radius. A structural survey will be completed, prior to construction of the mine, which will record the current status of all houses in the blast radius, including foundations and any existing cracks. If houses crack or cracks increase the Applicant will consult with owners to reach agreement for repairs and or compensation.
What is the minimum distance a village can be from a mine?	John Ribombo	Kaditshwene	25 March 2015	Village Meeting	The Mine Health and Safety Act (MHSA) regulates buffer zones and minimum distances. The Blast and Vibration Assessment will be undertaken to assess safe distances based on the type of explosives used

COMMENT RAISED	CONTRIBUTOR	ORGANISATION/ COMMUNITY	DATE	METHOD	RESPONSE
					and type of blasting method adopted. The Regulatory requirements related to the minimum distance of a village to a mine will be confirmed as part of the Blast and Vibration Assessment.
How will blasting affect houses and will people need to be relocated?	Andries Masanabo	Sepharane	25 March 2015	Village Meeting	A Blast and Vibration Assessment will be undertaken to determine the blast radius. A structural survey will be completed, prior to construction of the mine, which will record the current status of all houses in the blast radius, including foundations and any existing cracks. If houses crack or cracks increase the Applicant will consult with owners to reach agreement for repairs and or compensation. The mine will be located on Vriesland west of Malokongskop; there will be no need to relocate households.
How will community be affected if houses have existing cracks that may become worse during blasting?	Elizabeth Mmotlana	Sepharane	25 March 2015	Village Meeting	A Blast and Vibration Assessment will be undertaken to determine the blast radius. A structural survey will be completed, prior to construction of the mine, which will record the current status of all houses in the blast radius,

COMMENT RAISED	CONTRIBUTOR	ORGANISATION/ COMMUNITY	DATE	METHOD	RESPONSE
					including foundations and any existing cracks. If houses crack or cracks increase the Applicant will consult with owners to reach agreement for repairs and or compensation. If houses crack or cracks increase the Applicant will consult with owners to reach agreement for repairs and / or compensation.
Possible impacts on our infrastructure will depend on the extent of the mining activities. This is unknown at this stage.	Abel Kotzé & Stephanus Kotzé	Trekdrift Boerdery BK (Bellevue Pt. 5)	26 March 2015	Registration & Comment Form	The mine will be located on Vriesland, west of Malokongskop. A maximum area of 1000 hectares will be utilised for purposes of the mine and associated infrastructure. A preliminary layout of the proposed mine infrastructure has been provided in the Scoping Report. The findings of the specialist studies will be included into the Draft EIA Report and released for public review and comment.
How will blasting affect houses?	Felicia Langa	Ditlotswane	24 March 2015	Village Meeting	A Blast and Vibration Assessment will be undertaken to determine the blast radius. A structural survey will be completed, prior to construction of the mine, which will record the current

COMMENT RAISED	CONTRIBUTOR	ORGANISATION/ COMMUNITY	DATE	METHOD	RESPONSE
					status of all houses in the blast radius, including foundations and any existing cracks. If houses crack or cracks increase the Applicant will consult with owners to reach agreement for repairs and or compensation
How will the mine compensate households for damage caused by blasting?	Michael Mathaba	Ditlotswane	24 March 2015	Village Meeting	A Blast and Vibration Assessment will be undertaken to determine the blast radius. A structural survey will be completed, prior to construction of the mine, which will record the current status of all houses in the blast radius, including foundations and any existing cracks. If houses crack or cracks increase the Applicant will consult with owners to reach agreement for repairs and or compensation
How will blasting affect house and will there be resettlement?	Albert Mabusela	Malokongskop	24 March 2015	Village Meeting	A Blast and Vibration Assessment will be undertaken to determine the blast radius. A structural survey will be completed, prior to construction of the mine, which will record the current status of all houses in the blast radius, including foundations and any existing cracks. If houses crack or cracks

COMMENT RAISED	CONTRIBUTOR	ORGANISATION/ COMMUNITY	DATE	METHOD	RESPONSE
					increase the Applicant will consult with owners to reach agreement for repairs and or compensation No resettlement is proposed/ anticipated as part of this Project.
How will blasting affect houses and will people need to be resettled?	Lesiba Kwenaita	Malokongskop	24 March 2015	Village Meeting	A Blast and Vibration Assessment will be undertaken to determine the blast radius. A structural survey will be completed, prior to construction of the mine, which will record the current status of all houses in the blast radius, including foundations and any existing cracks. If houses crack or cracks increase the Applicant will consult with owners to reach agreement for repairs and or compensation No resettlement is proposed/ anticipated as part of this Project.
Will there be any structural damage?	Malungu Malokong	Malokongskop	23 March 2015	Bakenberg TC Meeting	A Blast and Vibration Assessment will be undertaken to determine the blast radius. A structural survey will be completed, prior to construction of the mine, which will record the current status of all houses in the blast radius, including foundations and any existing

COMMENT RAISED	CONTRIBUTOR	ORGANISATION/ COMMUNITY	DATE	METHOD	RESPONSE
					cracks. If houses crack or cracks increase the Applicant will consult with owners to reach agreement for repairs and or compensation No resettlement is proposed/ anticipated as part of this Project.
How will blasting affect structures?	Seofias Sepira	Pudiakgopa Village	23 March 2015	Village Meeting	A Blast and Vibration Assessment will be undertaken to determine the blast radius. A structural survey will be completed, prior to construction of the mine, which will record the current status of all houses in the blast radius, including foundations and any existing cracks. If houses crack or cracks increase the Applicant will consult with owners to reach agreement for repairs and or compensation No resettlement is proposed/ anticipated as part of this Project.
<b>3.6 Environmental Impact Assessment</b>					
We need a document that will confirm that the mine will not affect us.	Peter Malotana	Kwenaite Moutjane	30 March 2015	Village Meeting	The purpose of the SR is to identify potential impacts that will require detailed assessment. The EIA report



COMMENT RAISED	CONTRIBUTOR	ORGANISATION/ COMMUNITY	DATE	METHOD	RESPONSE
					will contain the findings of all specialist studies that will identify various potential impacts and indicate how these will affect people and the environment. The EMP will contain mitigation measures and management plans to reduce, remove and manage any negative impacts.
Will the mine affect the climate?	Mack Marakalala	Good Hope	30 March 2015	Village Meeting	The mine will produce Greenhouse Gas (GHG) emissions. Part of the EIA process and consequent EMP will be to develop plans to reduce and manage emissions that contribute to climate change. Furthermore, a GHG Emissions Inventory will be compiled as part of this Project.
How will the mine impact on climate change?	Isaac Mila	Undisclosed	28 March 2015	Public Meeting	The mine will produce Greenhouse Gas (GHG) emissions. Part of the EIA process and consequent EMP will be to develop plans to reduce and manage emissions that contribute to climate change. Furthermore, a GHG Emissions Inventory will be compiled as part of this Project.

COMMENT RAISED	CONTRIBUTOR	ORGANISATION/ COMMUNITY	DATE	METHOD	RESPONSE
Does Digby Wells have all the necessary skills and expertise to conduct all proposed specialist studies?	Simon Monene	Waterberg District Municipality	27 March 2015	Key Stakeholder Meeting	All specialists part of the EIA team are suitably qualified, with their specialist experienced contained in the Scoping Report. In addition, Digby Wells will also secure external expert peer reviewers who will undertake independent reviews of specific specialist studies.
What will happen between now and construction in 2017?	David Masogo	Taolome	27 March 2015	Village Meeting	Construction is estimated to start in 2017. Current EIA process is part of MRA. The mining right depends on DMR's timing. The Applicant submitted the MRA on 13 March 2015. Once approval of the Mining Right is received, the Applicant can then commence with the planning and requirements for construction of the proposed mine.
<b>3.7 Health and Safety</b>					
Will the property be secured?	William Mboweni	Good Hope	30 March 2015	Village Meeting	The property will be secured to prevent people and animals from accessing the mine area and to reduce safety risks.

COMMENT RAISED	CONTRIBUTOR	ORGANISATION/ COMMUNITY	DATE	METHOD	RESPONSE
The project may result safety and security issues.	Abel Kotzé & Stephanus Kotzé	Trekdrift Boerdery BK (Bellevue Pt. 5)	26 March 2015	Registration & Comment Form	<p>A Social Assessment will be undertaken and presented during the EIA Phase of the Project. This assessment will identify potential safety and security issues, and present suitable mitigation and management measures to reduce potential safety and security impacts. Specific mitigation and management measures will be recommended to reduce potential negative impacts and enhance positive impacts.</p> <p>The Applicant under the Mine Health and Safety Act (MHSA) will need to secure its mining area. The Applicant will also work with the South African Police Services (SAPS) to address security issues during construction and operation.</p>
We may be affected by theft, trespassing and property damage.	Abel Kotzé & Stephanus Kotzé	Trekdrift Boerdery BK (Bellevue Pt. 5)	26 March 2015	Registration & Comment Form	<p>A Social Assessment will be undertaken and presented during the EIA Phase of the Project. This assessment will identify potential safety and security issues, and present suitable mitigation and management measures to reduce potential safety and security impacts. Specific mitigation and management measures will be recommended to reduce potential negative impacts and enhance</p>

COMMENT RAISED	CONTRIBUTOR	ORGANISATION/ COMMUNITY	DATE	METHOD	RESPONSE
					positive impacts. The Applicant under the MHSA will need to secure its mining area. The Applicant will also work with the South African Police Services (SAPS) to address security issues during construction and operation.
From experience since Mogalakwena Mine was established illegal access and trespassing on farms have increased. How will Pamish control such issues?	Abel Kotze	Bellevue farmer / owner	26 March 2015	Village Meeting	A Social Assessment will be undertaken and presented during the EIA Phase of the Project. This assessment will identify potential safety and security issues, and present suitable mitigation and management measures to reduce potential safety and security impacts. Specific mitigation and management measures will be recommended to reduce potential negative impacts and enhance positive impacts. The Applicant under the MHSA will need to secure its mining area. The Applicant will also work with the South African Police Services (SAPS) to address security issues during construction and operation.
Proposes that Pamish buys out Bellevue farms.	AJ Kotze	Bellevue farmer / owner	26 March 2015	Village Meeting	This suggestion will be forwarded to the applicant for consideration. Purchase of

COMMENT RAISED	CONTRIBUTOR	ORGANISATION/ COMMUNITY	DATE	METHOD	RESPONSE
					property will fall outside of this EIA process.
Trespassing is a safety and security issue. Farms must be secured.	AJ Kotze	Bellevue farmer / owner	26 March 2015	Village Meeting	<p>A Social Assessment will be undertaken and presented during the EIA Phase of the Project. This assessment will identify potential safety and security issues, and present suitable mitigation and management measures to reduce potential safety and security impacts. Specific mitigation and management measures will be recommended to reduce potential negative impacts and enhance positive impacts.</p> <p>The Applicant under the MHSA will need to secure its mining area. The Applicant will also work with the South African Police Services (SAPS) to address security issues during construction and operation.</p>
Farmers will need to discuss trespassing concerns with Pamish. No access for prospecting or for the EIA specialists will be granted unless a resolution is reached. An agreement regarding prospecting	AJ Kotze	Bellevue farmer / owner	26 March 2015	Village Meeting	The comment is noted and the Applicant will take this into consideration should Prospecting be required on the farms in question.

COMMENT RAISED	CONTRIBUTOR	ORGANISATION/ COMMUNITY	DATE	METHOD	RESPONSE
access and or the buyout of the farms needs to be reached with Pamish.					
There are rumours that farms in Prospecting Right area will become mine property. This will result in increased trespassing on private land.	Fanie Kotze	Bellevue farmer / owner	26 March 2015	Village Meeting	Subject to an agreement and the awarding of the Mining Right, particular properties might be bought by the applicant. At this stage it is not clear which properties. Only farms directly affected by mining would become mine property.
There are only 5 or 6 farms left that are actively farmed. Mogalakwena Mine gave guarantees that it would maintain roads and fences. There are no fences left. All new mines result in safety issues.	Fanie Kotze	Bellevue farmer / owner	26 March 2015	Village Meeting	The comment is noted this will be taken into consideration when undertaking the Social Impact Assessment.
<b>3.8 Heritage</b>					
How will heritage be protected?	Phillip Lebeto	Sepharane	25 March 2015	Village Meeting	Heritage sites will be identified through the Heritage Impact Assessment (HIA) process. The community must assist in identifying heritage sites. All heritage resources are protected under National Heritage Resources Act (NHRA).



COMMENT RAISED	CONTRIBUTOR	ORGANISATION/ COMMUNITY	DATE	METHOD	RESPONSE
<p>Thank you for your indication that development of a proposed Open pit Magnetite is to take place in this area.</p> <p>You indicated that the Heritage Impact Assessment Studies will be conducted. We therefore are looking forward to receiving the Heritage Impact Assessment study that will be undertaken for our comments. We trust that you will submit the above report in due course.</p> <p>Should there be any queries, please do not hesitate to contact the undersigned.</p>	V Ramala	Limpopo Heritage Resources Authority	20 March 2015	Written correspondence	Thank you for the comment, the HIA will be submitted to your office in due course.
<b>3.8.1 Graves</b>					
Will graves be affected?	Seleka Pila	Claremont	31 March 2015	Village Meeting	Gravesites that are located in the proposed mine footprint area will be included in the HIA as far as possible, but identification will require assistance from communities. Graves are protected in terms of NHRA and may only be exhumed and relocated after comprehensive consultation process is

COMMENT RAISED	CONTRIBUTOR	ORGANISATION/ COMMUNITY	DATE	METHOD	RESPONSE
					completed with the relatives of the deceased. In the event that human remains are accidentally exposed, a formal regulated process must be followed.
Please be respectful to graves.	Ephraim Madibela	Kwenaite / Moutjane	30 March 2015	Village Meeting	Digby Wells understands that graves are very sensitive heritage resources. The HIA will recommend appropriate measures to the Applicant to comply with the NRHA requirements that graves must be respected as well as the customs and beliefs of any person or community concerned with graves or burial grounds.
What will happen to graves?	Jonas Malapile	Kwenaite / Moutjane	30 March 2015	Village Meeting	The project area is at least 8 km away from Kwenaite; it is therefore unlikely that any graves will be affected. However, all graves are protected under SA legislation. The HIA will document gravesites. If there are graves in the project area, these will be avoided as far as possible. If a grave cannot be protected grave relocation will be required. This process will need to be done in compliance with the

COMMENT RAISED	CONTRIBUTOR	ORGANISATION/ COMMUNITY	DATE	METHOD	RESPONSE
					NHRA and other legislation, in consultation with affected families. The community must assist in identifying gravesites as specialist can only record what they can see.
There are graves between Ditlotswane and Malokongskop.	Samuel Seabo	Kwenaite / Moutjane	30 March 2015	Village Meeting	Noted - the location of these graves will be verified to see if they fall within the project area.
When the mine is going to be blasting, there will be impacts on graves.	Phillip Lebeto	Sepharane	28 March 2015	Public Meeting	All graves are protected under South African (SA) legislation; the first thing will be to complete a HIA. Specialists will survey mine area to determine if there are any graves in the project area. If there are graves, these will be avoided as far as possible. If there is a grave that cannot be moved Grave Resettlement Process (GRP) will be required which will include a process to identify relatives and consult with them, however the community must assist in identifying heritage sites as the specialist can only record what they can see.
A 100-year old family graveyard on Pt	Abel Kotzé &	Trekdrift Boerdery	26 March	Registration &	Gravesites will be included in the HIA. It

COMMENT RAISED	CONTRIBUTOR	ORGANISATION/ COMMUNITY	DATE	METHOD	RESPONSE
4 of Bellevue.	Stephanus Kotzé	BK (Bellevue Pt. 5)	2015	Comment Form	first will need to be established if this gravesite falls within the area of disturbance.
Are there any graves known in the project area?	Johan Nel	Basogadi	25 March 2015	Village Meeting	The participants at the meeting indicated that there are no graves as far as they know in the project area.
How will graves be affected?	Samuel Ngobeni	Kaditshwene	25 March 2015	Village Meeting	Project area is at least 10 km away from Kaditshwene, it is unlikely that any graves will be affected, but this will be confirmed in an HIA to be conducted.
What will happen to graves that are behind Malokongskop?	Flora Mabusela	Malokongskop	24 March 2015	Village Meeting	Gravesites will be included in the HIA as far as possible, but identification will require assistance from communities. Graves are protected in terms of NHRA and may only be exhumed and relocated after a comprehensive consultation process completed with the relatives of the deceased. The first option will be to leave graves where they are. Only where the safety of graves and/or relatives is affected should graves be relocated.
How will graves be relocated?	Mabusela Esrom	Pudiakgopa Village	23 March	Village Meeting	Gravesites will be included in the HIA as far as possible, but identification will

COMMENT RAISED	CONTRIBUTOR	ORGANISATION/ COMMUNITY	DATE	METHOD	RESPONSE
	Malete		2015		require assistance from communities. Graves are protected in terms of NHRA and may only be exhumed and relocated after a comprehensive consultation process is completed with relatives of the deceased. In the event that human remains are accidentally exposed, a formal regulated process must be followed.
<b>3.8.2 Intangible / Living Heritage</b>					
How will open pit mining and resulting dust affect traditional medicinal plants?	Magaetsi Manaka	Ditlotswane	24 March 2015	Village Meeting	Medicinal plants are part of the cultural heritage of people and will be addressed in the Fauna and Flora, HIA, Social Impact Assessment (SIA), Community Health Impact Assessment (cHIA), and ecological studies. But people must inform specialists of plant use and areas where they might occur.
<b>3.8.3 Sites</b>					
There is a historical cemetery located on Portion 4 of Bellevue, dating from 1912. Also several built structures	Abel Kotze	Bellevue farmer / owner	26 March 2015	Village Meeting	The mine will be situated approximately 10Km away from the farm it is unlikely that there will be any impacts on these



COMMENT RAISED	CONTRIBUTOR	ORGANISATION/ COMMUNITY	DATE	METHOD	RESPONSE
older than 60 years still exist on the farm such as an Italian Prisoner of War (POW) built a canal.			23 March 2015	Bakenberg TC Meeting	heritage resources but this will be confirmed in the HIA.
What will happen to unidentified sites?	Lesiba Makgakga	Bakenberg TC			Chance Find Procedures (CFPs) will be included in the HIA to mitigate against accidental exposure of heritage sites. All heritage sites are protected in accordance with NHRA, irrespective of whether they have been recorded or not.
The proposed project area contains important historical heritage sites including the battles of the Bakenberg succession dispute and there is a mass grave of warriors who died in the battles.	Mr Mphela	Sepharane	23 March 2015	Bakenberg TC Meeting	The HIA will aim to identify heritage sites, but assistance from local community will be required.
How will heritage be protected? How can heritage management be integrated into Social and Labour Plan (SLPs), Local Economic Development (LEDs), etc.	Phillip Lebelo	Sepharane	23 March 2015	Bakenberg TC Meeting	Heritage resources will be identified through the HIA. The NHRA protects certain categories of heritage resources. Heritage management is not ordinarily addressed or implemented in the SLP, as this will be through the HIA which will form part of the EMP.

COMMENT RAISED	CONTRIBUTOR	ORGANISATION/ COMMUNITY	DATE	METHOD	RESPONSE
<b>3.9 Land Use</b>					
Will the mine affect grazing and cattle?	Seleka Pila	Claremont	31 March 2015	Village Meeting	A SIA and Macro Economic Study will be undertaken during which community members will be interviewed, including the cattle owners association. These assessments will identify and assess impacts, including loss of fields and grazing. The assessment will also recommend appropriate measures to address any economic displacement that may result from the project.
We have fields in the area, how will these be affected?	James Baloyi	Kwenaite Moutjane	30 March 2015	Village Meeting	A SIA and Macro Economic Study will be undertaken during which community members will be interviewed, including the cattle owners association. These assessments will identify and assess impacts, including loss of fields and grazing. The assessment will also recommend appropriate measures to address any economic displacement that may result from the project.
How will the mine affect grazing and	William Mboweni	Good Hope	30 March	Village Meeting	A SIA and Macro Economic Study will be undertaken during which community

COMMENT RAISED	CONTRIBUTOR	ORGANISATION/ COMMUNITY	DATE	METHOD	RESPONSE
cattle?			2015		members will be interviewed, including the cattle owners association. These assessments will identify and assess impacts, including loss of fields and grazing. The assessment will also recommend appropriate measures to address any economic displacement that may result from the project.
How will grazing be affected?	Ngoepe	Undisclosed	28 March 2015	Public Meeting	A SIA and Macro Economic Study will be undertaken during which community members will be interviewed, including the cattle owners association. These assessments will identify and assess impacts, including loss of fields and grazing. The assessment will also recommend appropriate measures to address any economic displacement that may result from the project.
The current land use of the entire farm includes: peppadew cultivation for export, that enables local employment 6 months per year; cultivating lucern; grass hay; intensive irrigated grazing; nyala and bushbuck breeding; feedlot cattle and sheep; free ranging game; a bush camp for	Abel Kotzé & Stephanus Kotzé	Trekdrift Boerdery BK (Bellevue Pt. 5)	26 March 2015	Registration & Comment Form	A SIA and Macro Economic Study will be undertaken during which community members will be interviewed, including the cattle owners association. These assessments will identify and assess impacts, including loss of fields and grazing. The assessment will also recommend appropriate measures to

COMMENT RAISED	CONTRIBUTOR	ORGANISATION/ COMMUNITY	DATE	METHOD	RESPONSE
hiking, birding and angling in the river.			26 March 2015	Commercial Farmers Meeting	address any economic displacement that may result from the project.
The mine will impact on agricultural land. Has the land been rezoned?	Manie Uys	Bellevue farmer / owner			The Applicant will liaise with the district and local municipalities. The necessary re-zoning applications will be made through the appropriate channels.
The farmers breed exotic game species that require major capital cost input. These species are sensitive. Dust, blasting and water can significantly affect breeding.	Manie Uys	Bellevue farmer / owner			An Air Quality (including dust), Blast and Vibration, Hydrological and Hydrogeological assessments will be undertaken, with the findings presented in the Draft EIA Report. The potential impacts to these receptors will be assessed and suitable mitigation and management plans will be recommended to reduce potential negative impacts and enhance positive impacts.
What about the new stands allocated in Sepharane?	Filemon Tala	Basogadi	25 March 2015	Village Meeting	New stands will not be affected by the project and there is no planned relocation.
Their livestock grazes in the mining area.	Joel Lamola	Basogadi	25 March 2015	Village Meeting	A SIA and Macro Economic Study will be undertaken during which community members will be interviewed, including

COMMENT RAISED	CONTRIBUTOR	ORGANISATION/ COMMUNITY	DATE	METHOD	RESPONSE
					the cattle owners association. These assessments will identify and assess impacts, including loss of fields and grazing. The assessment will also recommend appropriate measures to address any economic displacement that may result from the project.
How will project affect fields and grazing? Kaditshwene grazes cattle in fields surrounding village and behind mountain.	Samuel Ngobeni	Kaditshwene	25 March 2015	Village Meeting	A SIA and Macro Economic Study will be undertaken during which community members will be interviewed, including the cattle owners association. These assessments will identify and assess impacts, including loss of fields and grazing. The assessment will also recommend appropriate measures to address any economic displacement that may result from the project.
How will grazing be affected?	Stanley Marakalala	Sepharane	25 March 2015	Village Meeting	A SIA and Macro Economic Study will be undertaken during which community members will be interviewed, including the cattle owners association. These assessments will identify and assess impacts, including loss of fields and grazing. The assessment will also recommend appropriate measures to



COMMENT RAISED	CONTRIBUTOR	ORGANISATION/ COMMUNITY	DATE	METHOD	RESPONSE
					address any economic displacement that may result from the project.
How will grazing be affected?	Elias Digwaswi	Basogadi	25 March 2015	Village Meeting	A SIA and Macro Economic Study will be undertaken during which community members will be interviewed, including the cattle owners association. These assessments will identify and assess impacts, including loss of fields and grazing. The assessment will also recommend appropriate measures to address any economic displacement that may result from the project.
How will the mine compensate the community for loss of grazing?	Michael Mathaba	Ditlotswane	24 March 2015	Village Meeting	A SIA and Macro Economic Study will be undertaken during which community members will be interviewed, including the cattle owners association. These assessments will identify and assess impacts, including loss of fields and grazing. The assessment will also recommend appropriate measures to address any economic displacement that may result from the project.
What will happen to livestock grazing	Robert Molomo	Malokongskop	24 March	Village Meeting	A SIA and Macro Economic Study will be undertaken during which community

COMMENT RAISED	CONTRIBUTOR	ORGANISATION/ COMMUNITY	DATE	METHOD	RESPONSE
in Project footprint area?			2015		members will be interviewed, including the cattle owners association. These assessments will identify and assess impacts, including loss of fields and grazing. The assessment will also recommend appropriate measures to address any economic displacement that may result from the project.
Most mine activities will occur on agricultural land – how will the project affect cattle and grazing?	Moses Matshitu	Ditlotswane	23 March 2015	Bakenberg TC Meeting	A SIA and Macro Economic Study will be undertaken during which community members will be interviewed, including the cattle owners association. These assessments will identify and assess impacts, including loss of fields and grazing. The assessment will also recommend appropriate measures to address any economic displacement that may result from the project.
Requested that project area be visited to see how grazing cattle will be affected by the Project. Livestock will need to be fenced out of the mining area and provided with paddocks.	Albert Mabusela	Malokongskop	23 March 2015	Bakenberg TC Meeting	If Project commences, the footprint area will need to be secured through fences. Fencing will mitigate against animals falling into pits or other accidents. A SIA and Macro Economic Study will be undertaken during which community members will be

COMMENT RAISED	CONTRIBUTOR	ORGANISATION/ COMMUNITY	DATE	METHOD	RESPONSE
					interviewed, including the cattle owners association. These assessments will identify and assess impacts, including loss of fields and grazing. The assessment will also recommend appropriate measures to address any economic displacement that may result from the project.
<b>3.10 Mining Right</b>					
Understands that the MRA has not been awarded. Will the mine still continue?	Solomon Madibe	Kaditshwene	25 March 2015	Village Meeting	The Applicant has been prospecting from 2010 to 2015. The Prospecting Right (PR) expired in March in 2015 and therefore a MRA was submitted in March 2015. It is anticipated that DMR will award the Mining Right by the end of 2015 or early 2016, and that construction will start in 2017.
Is Pamish prospecting around Basogadi?	Marcus Shika	Basogadi	25 March 2015	Village Meeting	The Applicant will mine magnetite near Malokongskop. There is another iron ore body located near Basogadi that may be a possible later resource, but does not form part of this process. The Life of Mine (LoM) is 30 years.

COMMENT RAISED	CONTRIBUTOR	ORGANISATION/ COMMUNITY	DATE	METHOD	RESPONSE
Does Pamish already have a mining licence?	Peter Malotwana	Kwenaite Moutjane /	30 March 2015	Village Meeting	No, the MRA was only submitted on 13 March 2015. The DMR will only consider awarding the mining right after the EIA process is completed.
Understands that MRA applicant must get consent from the community to mine.	Tsogang Mokgahla	Malokongskop	24 March 2015	Village Meeting	The State is the custodian of minerals. The applicant must compile and submit a MRA to DMR. If the DMR approves the MRA it will grant a mining right. The MRA process requires that the Applicant consult with communities. The applicant will comply with the law in regard to engagement with the community, which includes consultations. In addition, the Applicant will do all it can in the spirit of good neighbourliness to work with the community. The legal process is that while the DMR takes the representations of the community into account, it is the State that awards the mining right.
Did Pamish reach agreement with the Community that the Magnetite Project can continue?	Charles Sethoga	Pudiakgopa Village	23 March 2015	Village Meeting	The State is the custodian of mineral rights. The applicant must compile and submit a MRA to DMR. If the DMR

COMMENT RAISED	CONTRIBUTOR	ORGANISATION/ COMMUNITY	DATE	METHOD	RESPONSE
					approves the MRA it will grant a mining right. The MRA process requires that the Applicant consult with communities, but there is no provision in law which requires that the consent of the community be obtained. However, the Applicant wants to act in the spirit of co-operation and good faith with the community. The legal process is that while the DMR takes the representations of the community into account, it is the State that awards the mining right.
<b>3.11 Noise</b>					
The project may cause noise pollution.	Abel Kotzé & Stephanus Kotzé	Trekdrift Boerdery BK (Bellevue Pt. 5)	26 March 2015	Registration & Comment Form	A noise impact assessment will be undertaken, with the findings presented in the Draft EIA Report together with suitable mitigation and management measures.
<b>3.12 Organisational Conduct / Ethics</b>					
Mine must not have any hidden	Abel Kotze	Bellevue farmer /	26 March	Commercial Farmers	Thank you for your comment.



COMMENT RAISED	CONTRIBUTOR	ORGANISATION/ COMMUNITY	DATE	METHOD	RESPONSE
agendas.		owner	2015	Meeting	
How is Pamish company structure made up?	Fanie Kotze	Bellevue farmer / owner	26 March 2015	Commercial Farmers Meeting	Pamish is 64% owned by Bushveld Minerals, a South African owned company listed on the London Stock Exchange. Izingwe, a South African company and Broad Based Black Economic Empowerment (BBBEE) partner owns 36%.
Possible impacts can only be managed through frank, honest negotiations. Negotiations must not be protracted or uncertain.	Abel Kotzé & Stephanus Kotzé	Trekdrift Boerdery BK (Bellevue Pt. 5)	26 March 2015	Registration & Comment Form	Thank you for your comment.
Pamish must agree in writing to commitments.	Johannes Kwenaithe	Malokongskop	24 March 2015	Village Meeting	The Applicant will be committed to the recommendations made in the approved EIA Report, as well as commitments made in the SLP.
<b>3.13 Project Specific</b>					
Will the mine be underground or open pit?	David John Manganyi	Kwenaithe / Moutjane	30 March 2015	Village Meeting	The mine will be open pit without any shafts. Maximum depth will be 80 m and LoM 30 years – which is the maximum time that can be applied for from DMR.

COMMENT RAISED	CONTRIBUTOR	ORGANISATION/ COMMUNITY	DATE	METHOD	RESPONSE
When will the mine actually start?	Name not provided	Bakenberg / Molokong	28 March 2015	Public Meeting	The timing of the construction process is dependent on whether the Applicant receives a mining right from DMR. It is expected that construction will start in 2017. Operation is expected to start in 2019.
Will the mine be open pit or underground?	David Masogo	Taolome	27 March 2015	Village Meeting	The mine will be open pit without any shafts. Maximum depth will be 80 m and LoM 30 years – which is the maximum time that can be applied for from DMR.
Were there miners staying in tents at Mosate?	David Masogo	Taolome	27 March 2015	Village Meeting	The drillers were staying in tents at Mosate during drilling. No one is staying there now.
What is the minimum distance that a mine may operate from farms?	Manie Uys	Bellevue farmer / owner	26 March 2015	Commercial Farmers Meeting	Minimum distances are regulated by the MHSA and will be presented in the Draft EIA Report.
Will mine be underground or open pit?	Frans Kgomo	Kaditshwene	25 March 2015	Village Meeting	The mine will be open pit without any shafts. Maximum depth will be 80 m and LoM 30 years – which is the maximum time that can be applied for from DMR.

COMMENT RAISED	CONTRIBUTOR	ORGANISATION/ COMMUNITY	DATE	METHOD	RESPONSE
What are the Project's timeframes? The Project needs to begin as soon as possible as people need the work.	Albert Mabusela	Malokongskop	24 March 2015	Village Meeting	Project construction is expected to commence in 2017. Mining to commence in 2019 and is expected to remain in operation for 30 year period.
What will be mined, granite or platinum?	Alfred Mabusela	Malokongskop	24 March 2015	Village Meeting	The Applicant will mine magnetite in which various minerals can be extracted.
What mining method will be used?	Alfred Mabusela	Malokongskop	24 March 2015	Village Meeting	The mine will be open pit without any shafts. Maximum depth will be 80 m and LoM 30 years – which is the maximum time that can be applied for from DMR.
What will happen if the granite mine recommences?	Samuel Mabusela	Malokongskop	24 March 2015	Village Meeting	There is no relationship between the Applicant and Royal Granite. The applicant will conduct mining activities outside of the decommissioned granite mine.
Please note that the Magnetite claims relative to our Boikgantsho as well as Central and Kwanda North interests. The magnetite ore bodies are situated far into the hanging wall of the	Hermanus Prinsloo (PhD) Head of Environment	Anglo-American	17 March 2015	Email	Thank you for the comment which has been noted.

COMMENT RAISED	CONTRIBUTOR	ORGANISATION/ COMMUNITY	DATE	METHOD	RESPONSE
Platreef and won't affect any of our operations or plans.					
<b>3.13.1 Beneficiation</b>					
We want the mineral to be processed in Bakenberg, not to be exported.	Daniel Boya	Kwenaite Moutjane	30 March 2015	Village Meeting	Various options for beneficiation are still being considered. The current scope of the EIA process excludes beneficiation.
Where will material be smelted?	Mpfariseni Nelusi	Mogalakwena Local Municipality	27 March 2015	Key Stakeholder Meeting	The Applicant has not made a decision as to where Smelting of the mineral will occur. There are existing Smelter Plants in South Africa that can be utilised, alternatively, the Applicant will export the concentrate magnetite.
<b>3.13.2 Life of Mine</b>					
What will the timeframe of the mine be?	Isaac Mila	Undisclosed	28 March 2015	Public Meeting	The life of mine is 30 years, and construction is expected to commence in 2017 and operation is expected to commence in 2019.
What will the LoM be?	Simon Monene	Waterberg District	27 March	Key Stakeholder	The life of mine is 30 years.

COMMENT RAISED	CONTRIBUTOR	ORGANISATION/ COMMUNITY	DATE	METHOD	RESPONSE
		Municipality	2015	Meeting	
Mine must continue forever, not only for 30 years.	Lucas Digaswu	Pudiakgopa Village	23 March 2015	Village Meeting	All mining has a finite life span calculated by the available resource. Furthermore, the DMR issues a Mining Right for a maximum period of 30 years at which point the Mining Right would need to be renewed (for a maximum period of a further 30 years for each period of renewal) should mining activities be required to continue.
The mine life is too short.	Mabusela Langa	Pudiakgopa Village	23 March 2015	Village Meeting	All mining has a finite life span calculated by the available resource. Furthermore, the DMR issues a Mining Right for a maximum period of 30 years at which point the Mining Right would need to be renewed (for a maximum period of a further 30 years for each period of renewal) should mining activities be required to continue.
<b>3.13.3 Mining Area</b>					
Will the mine be developed in our area?	Seleka Pila	Claremont	31 March 2015	Village Meeting	No, the mine will only be developed in an area less than 1 000 ha on the farm



COMMENT RAISED	CONTRIBUTOR	ORGANISATION/ COMMUNITY	DATE	METHOD	RESPONSE
					Vriesland.
Will the total 10 109 ha be mined?	David Manganyi / John Kwenaita Moutjane		30 March 2015	Village Meeting	The mine infrastructure will be developed in an area smaller than 1 000 ha, on the farm Vriesland.
Will the mine come closer to us in its 30 year life?	Kgase Thema	Good Hope	30 March 2015	Village Meeting	Prospecting right will be converted to a mining right through the MRA process. The mining right is awarded for a maximum of 30 years, after which it can be renewed. The Applicant will conduct its operations in accordance with the provisions of law and observe all distances that the law requires.
How will mine affect Taolome?	David Masogo	Taolome	27 March 2015	Village Meeting	All villages surrounding Prospecting Area must be consulted. The mine will be located quite a distance approximately 5km from Taolome as indicated on the map.
What happens if mine needs to extend, will community be consulted again?	Elias Hlongwane	Kaditshwene	25 March 2015	Village Meeting	All mining has a finite life span calculated by the available resource. Furthermore, the DMR issues a Mining Right for a maximum period of 30 years at which point the Mining Right would need to be renewed (for a maximum

COMMENT RAISED	CONTRIBUTOR	ORGANISATION/ COMMUNITY	DATE	METHOD	RESPONSE
					period of a further 30 years for each period of renewal) should mining activities be required to continue. Should the MRA be renewed, additional consultation will need to be undertaken with surrounding communities.
How will the mine affect Kaditshwene if it expands closer to the village?	J Nkale	Kaditshwene	25 March 2015	Village Meeting	The mine will be developed on less than 1 000 ha on Vriesland. The larger area on the map indicates the Prospecting Area and not the actual mine footprint. The Applicant will conduct its operations in accordance with the provisions of law and observe all distances that the law requires.
If ore reserve is exhausted, will Pamish extend operations into rest of Prospecting License area?	Sydney Kadi	Kaditshwene	25 March 2015	Village Meeting	If existing resource is exhausted a new area will need to be identified. If a resource is identified, the Applicant will need to make a decision to expand operations.
What will happen if after 30 years the mine will move closer to Kaditshwene?	Sydney Kadi	Kaditshwene	25 March 2015	Village Meeting	The ore body is limited to the area where the operations will be. There are no intentions to mine near Kaditshwene.

COMMENT RAISED	CONTRIBUTOR	ORGANISATION/ COMMUNITY	DATE	METHOD	RESPONSE
Where will the mine be situated exactly?	Lucky Mokoka	Sepharane	25 March 2015	Village Meeting	Position of the mining infrastructure was indicated on the layout plan contained in the Draft Scoping Report. The Scoping Report was available at the Bakenberg Community Library and on the Digby Wells website.
Where will the Project footprint be?	Alfred Matswake	Malokongskop	24 March 2015	Village Meeting	Position of the mining infrastructure was indicated on the layout plan contained in the Draft Scoping Report. The Scoping Report was available at the Bakenberg Community Library and on the Digby Wells website.
Where will the Project area be?	Mr Mphela	Sepharane	23 March 2015	Bakenberg TC Meeting	Position of the mining infrastructure was indicated on the layout plan contained in the Draft Scoping Report. The Scoping Report was available at the Bakenberg Community Library and on the Digby Wells website.
The area is very large at 10 000 ha and will surely affect many people.	Malungu Malokong	Undisclosed	23 March 2015	Bakenberg TC meeting	Position of the mining infrastructure was indicated on the layout plan contained in the Draft Scoping Report. The Scoping Report was available at the Bakenberg Community Library and

COMMENT RAISED	CONTRIBUTOR	ORGANISATION/ COMMUNITY	DATE	METHOD	RESPONSE
					on the Digby Wells website. The proposed mining infrastructure will be limited to an area of less than 1000 hectares.
<b>3.13.4 Prospecting</b>					
Will the mine continue prospecting activities?	Jonas Malapile	Kwenaite Moutjane /	30 March 2015	Village Meeting	Prospecting activities have been completed, and the Mining Right process is now underway. No further Prospecting activities are planned.
Why is there such a large part of Bellevue in the Prospecting Right area?	Fanie Kotze	Bellevue farmer / owner	26 March 2015	Village Meeting	Prospecting applications are made over entire properties, not only over potential mineral bodies. The proposed mining infrastructure will be limited to an area of less than 1000 hectares.
When did Pamish prospect?	Fanie Kotze	Bellevue farmer / owner	26 March 2015	Village Meeting	The original Prospecting Right was held by Izingwe since 2005 on Vriesland, Vogelstruisfontein and Vliegekraal. From 2012 onwards the Applicant extended prospecting to Bellevue and Schoonoord. The prospecting right expired in March 2015.

COMMENT RAISED	CONTRIBUTOR	ORGANISATION/ COMMUNITY	DATE	METHOD	RESPONSE
What does the red outline on the map indicate?	Sydney Kadi	Kaditshwene	25 March 2015	Village Meeting	The area indicates the Prospecting right area. The Prospecting Area must be converted to a Mining Right area during the MRA process. Importantly this does not mean the entire area will be mined. Only 1 000 ha of the 10 109 ha will be used for mining infrastructure.
Is Pamish prospecting in two areas?	Tsogang Mokgahla	Malokongskop	24 March 2015	Village Meeting	No, Pamish is only prospecting in the area indicated. There is no knowledge of who is prospecting outside of the prospecting area as indicated on the map.
It is indicated that the Project will start in 2017. Is Pamish currently prospecting in the area? Why did prospecting in the area begin without proper consultation? Pamish should have consulted directly with the Village as the TC does not communicate with village leadership.	Johannes Matswake	Malokongskop	24 March 2015	Village Meeting	The project will start in 2017 depending on the awarding of the mining right. The Applicant has been prospecting from 2011 to 2015, but only in its Prospecting Right Area, no prospecting has taken place in Malokongskop / Mabusela area. The PPP for prospecting was not as extensive as is being done for the MRA. The Applicant is aware of issues stemming from the Tribal Authorities and apologises if PPP

COMMENT RAISED	CONTRIBUTOR	ORGANISATION/ COMMUNITY	DATE	METHOD	RESPONSE
					for prospecting was perceived as inadequate. The current PPP for the EIA will be more extensive.
<b>3.14 Public Participation</b>					
They are far from the mine, how will they be affected?	Daniel Mojela	Kwenaite Moutjane /	30 March 2015	Village Meeting	All villages surrounding the Prospecting Area must be consulted, even though the mine will be located 8 km from Kwenaite.
Does the community agree with the development of the mine?	Ronald Moutjane	Kwenaite Moutjane /	30 March 2015	Village Meeting	The MRA is submitted to the DMR who decides to grant a mining right. The MRA includes an EIA and PPP. All comments received from IAPs will be submitted to the DMR for its consideration.
Will you consult with this village's kgoro?	Mr Sokotla	Good Hope	30 March 2015	Village Meeting	The elected village representatives who will sit on forums will consult with village dikgoro.
The Ditlotswane community has been involved from the time of Izingwe as well as Pamish. The breakdown in communication is between the tribal	Moses Mashitiso	Ditlotswane	28 March 2015	Public Meeting	Thank you for your comment.



COMMENT RAISED	CONTRIBUTOR	ORGANISATION/COMMUNITY	DATE	METHOD	RESPONSE
council and the communities.					
Not everyone who will be called for a meeting will attend meetings. Need to ask relevant questions regarding mine. People here want to delay the process. Communities need employment, process must continue.	Richard Sethoga	Ditlotswane	28 March 2015	Public Meeting	Thank you for your comment.
What process was followed when you came to the community?	Frans Lekutso	Mabula	28 March 2015	Public Meeting	When Digby Wells arrived, Digby Wells met with the Tribal Council to present project. Villages and village leadership were identified and consulted as well as the individual villages.
Community was told that meeting will start at 12h00. Head of villages are not at the meeting. The meeting turn out is not good because of this information.	Peter Kwenaitse	Molotana	28 March 2015	Public Meeting	Thank you for your comment. Public participation correspondence indicated that the public meeting will be held at 9am.
Pamish started prospecting process. When did this start? Why were communities not involved during prospecting? Now under the MRA, PPP is conducted.	September Majadibudu	Morulaneng	28 March 2015	Public Meeting	Izingwe started prospecting in 2004. Pamish does not know how Izingwe consulted before Pamish started with the Prospecting activities. Pamish has consulted with TC since 2010. The Kgoshi is aware of the current project.

COMMENT RAISED	CONTRIBUTOR	ORGANISATION/ COMMUNITY	DATE	METHOD	RESPONSE
					Pamish obtained the Prospecting Right from Izingwe in 2010 and prospecting commenced in 2011 and concluded in 2015. Prospecting licence expired in March 2015. Prospecting right consultation takes place when PRA is submitted. This occurred long before Pamish became involved. The transfer of the PR to Pamish does not require community consultation. However, Pamish involved the TC in Bakenberg since its involvement.
Does Pamish have permission letters from TC during Izingwe prospecting?	September Majadibudu	Morulaneng	28 March 2015	Public Meeting	Yes, permission letters since the Applicants involvement have been obtained from the TC. Permission letters prior to Pamish's involvement (i.e. pre- 2010) are not available.
Which villages were consulted regarding MRA? Villages need to agree to MRA before the mine goes ahead.	M H Lekutso	Morulaneng / Haakdoringdraai.	28 March 2015	Public Meeting	MRA is submitted to DMR who grants mining right. As part of MRA process an EIA is required, which will be undertaken by Digby Wells. Part of MRA and EIA requires public participation.. The purpose of meetings is to explain the EIA process. People's comments are received and recorded.

COMMENT RAISED	CONTRIBUTOR	ORGANISATION/ COMMUNITY	DATE	METHOD	RESPONSE
					<p>Today's meeting is to meet with all villages and anyone who may have missed the individual village meetings. The public meeting was advertised in site notices placed in villages and in the Daily Sun newspaper. The meeting was also announced through loud hailing yesterday. The meetings were held in about 15 villages as well as with the TC. The villages included:</p> <ul style="list-style-type: none"> <li>▪ Pudiakagopa;</li> <li>▪ Taolome;</li> <li>▪ Malokongskop;</li> <li>▪ Mabusela</li> <li>▪ Kwenait</li> <li>▪ Rooiwal;</li> <li>▪ Dithotswane;</li> <li>▪ Kaditshwene;</li> </ul>

COMMENT RAISED	CONTRIBUTOR	ORGANISATION/ COMMUNITY	DATE	METHOD	RESPONSE
					<ul style="list-style-type: none"> <li>▪ Sepharane;</li> <li>▪ Basogadi.</li> <li>▪ Matlaba</li> <li>▪ Mautjane</li> <li>▪ Mmotong</li> <li>▪ Claremont; and</li> <li>▪ Good Hope</li> </ul>
Why were people asked to attend this meeting even if all communities and Mosate have been consulted and are aware of project? Proposes to close the meeting.	M H Lekutso	Morulaneng / Haakdongdraai.	28 March 2015	Public Meeting	Thank you for your comment.
There has been a communication breakdown. The people that are attending do not represent a significant part of the community. Will Digby Wells say this was a good turnout. Loud hailing was done yesterday, this was too short a time	Isaac Mila	Undisclosed	28 March 2015	Public Meeting	Interested and Affected Parties were notified via site notices placed, newspaper advert, loud hailing and in the individual meetings held in the villages. The village leadership was also contacted to arrange the village

COMMENT RAISED	CONTRIBUTOR	ORGANISATION/ COMMUNITY	DATE	METHOD	RESPONSE
for people to respond.					meetings.
Asks community to ask relevant questions. They obviously know about project.	Lesita Matlou	Undisclosed	28 March 2015	Public Meeting	Noted.
Wants to see records of meetings. He thinks process is not being followed correctly. Meetings should be held on Saturdays around 12h00.	Ngoepe	Undisclosed	28 March 2015	Public Meeting	All the meetings held are captured in this Comments and Response Report. The 15 village meetings cannot be held only on Saturdays as the timeframe for the scoping process does not allowed for this.
MLM representative was invited to this meeting, but would have appreciated having received a copy of the Scoping Report (SR) in hardcopy.	Mpfariseni Nelusi	Mogalakwena Local Municipality	27 March 2015	Key Stakeholder Meeting	Noted - the SR is, however, also available on Digby Wells' website as indicated. A hard copy of the report was provided to the official from the MLM.
Proposal to hold Friday meetings earlier to accommodate local government representatives.	Leonard Sone	Waterberg District Municipality	27 March 2015	Key Stakeholder Meeting	Thank you for your comment.
LML was informed that SR is available for review. The project area is located within a TC area. Has Pamish and Digby Wells contacted and communicated with the relevant	Leonard Sone	Waterberg District Municipality	27 March 2015	Key Stakeholder Meeting	The project will be developed within the Bakenberg TA. The Applicant has been in continuous engagement with the Traditional Council since 2011, recently on a daily basis. The Applicant also

COMMENT RAISED	CONTRIBUTOR	ORGANISATION/ COMMUNITY	DATE	METHOD	RESPONSE
TC? MPRDA amendments will require that the local municipality approves developments to safeguard any other future developments.					<p>communicates with MLM who are involved in SLP discussions.</p> <p>Digby Wells met with the Traditional Council prior to first meeting being held. In total around 15 meetings with surrounding villages and indunas, as well as Traditional Council was conducted from 23 March to 2 April 2015, including a mass public meeting held on 28 March 2015 at the Bakenberg Stadium.</p> <p>Thobela FM was requested to announce the public meeting, still waiting on response. The Traditional Council is assisting with announcing the public meeting by loud hailing through the villages. Local municipalities are also invited to attend this meeting. 82 stakeholders were invited to the key stakeholder meeting on 27 March 2015 at the Oasis Lodge. The EIA report will go out for 30 day commenting period again that will also be made available to key stakeholders.</p>
Keep us informed. Finalise	Abel Kotzé &	Trekdrift Boerdery	26 March	Registration &	Thank you for the comment the



COMMENT RAISED	CONTRIBUTOR	ORGANISATION/ COMMUNITY	DATE	METHOD	RESPONSE
negotiations quickly and honestly, keeping mind the interests of actual affected parties.	Stephanus Kotzé	BK (Bellevue Pt. 5)	2015	Comment Form	comment is noted
Do communities have a say in whether or not they want the mine to proceed? Will all comments be submitted to Government, even if the community disagrees?	Solomon Madibe	Kaditshwene	25 March 2015	Village Meeting	Purpose of the PPP is to capture comments and submit these to the DMR. The DMR makes the decision to award the Mining Right or not. The CRR will include all comments received, including those comments from the community who disagree with the development of a mine.
The mine must consult with the community regarding which areas can be used.	Albert Mabusela	Malokongskop	24 March 2015	Village Meeting	The Mine will be established behind (west of) Malokongskop, below the old granite mine on the plain. The area is determined by the presence of the mineral resource. The purpose of this EIA process is to consult with the communities to understand key/sensitive areas to help inform the project activities and layout.
Will issues raised in these meetings be recorded?	Robert Molomo	Malokongskop	24 March 2015	Village Meeting	All issues are captured and included in a Comments and Response Report (CRR) that will be attached to the Scoping Report, which will be submitted to the DMR for review and

COMMENT RAISED	CONTRIBUTOR	ORGANISATION/ COMMUNITY	DATE	METHOD	RESPONSE
					decision making.
Community will need time to consider the project and issues. We request time to discuss issues and Digby Wells should come back to consult.	Michael Rafapa	Ditlotswane	24 March 2015	Village Meeting	Currently the Scoping Report is at Bakenberg Library from 13 March to 16 April 2015 for Interested and Affected Parties to read and comment. Interested and Affected Parties must provide comments via the contact details provided. Once all EIA studies have been completed, feedback meetings will take place in August. The EIA report will again be available for public comment.
Community should raise issues based on the presentation related to the EIA process. Internal discussion should take place outside the EIA forum.	Moses Mashitiso	Ditlotswane	24 March 2015	Village Meeting	Noted.
Transport should be provided so that people can attend the meeting on Saturday 28 March 2015.	General comment.	Malokongskop	24 March 2015	Village Meeting	The meeting on Saturday 28 will present the same content and intended for people who could not attend village meetings. The Applicant cannot provide transport to all 15 villages. That is the reason for individual village meetings.

COMMENT RAISED	CONTRIBUTOR	ORGANISATION/ COMMUNITY	DATE	METHOD	RESPONSE
When will CRR be made available?	Johannes Kwenaita	Malokongskop	24 March 2015	Village Meeting	The CRR will be placed in Bakenberg Library and provided in electronic format on Digby Wells website.
Copies of report are to be provided.	Lesiba Kwenaita	Malokongskop	24 March 2015	Village Meeting	Hardcopies are too large to provide to every person. A hardcopy of the report is available at the Bakenberg Public Library and available on the Digby Wells website.
Consult with villages in addition to TC.	Lesiba Mabusela	Malokongskop	24 March 2015	Village Meeting	Comment noted.
Why was meeting scheduled for 8h00, but only commenced 2.5 hours later? Please provide clarification and reason for first meeting with TC. Did the TC approve this meeting?	Mr Mphela	Committee member for Bellevue, Schoonoord & Vriesland (Sepharane)	23 March 2015	Bakenberg TC Meeting	Digby Wells was summoned by TC to discuss and explain the PPP. TC meeting was unscheduled and continued for 2.5 hours. The TA finally granted approval for scheduled meeting to commence at 10h30.
Why is there only one map in the Background Information Document (BID)?	John Ribombo	Kaditshwene	23 March 2015	Bakenberg TC Meeting	The BID is only a summary document, more detailed maps are included in the Scoping Report (SR) available from the public library and on Digby Wells website, electronic copies of report also available at this meeting on Compact

COMMENT RAISED	CONTRIBUTOR	ORGANISATION/ COMMUNITY	DATE	METHOD	RESPONSE
					Disks (CDs).
Community must be provided sufficient time to consider and discuss Project.	Chief Lydia Langa	Pudiakgopa Village	23 March 2015	Village Meeting	This is not the only meeting. A second public meeting will be held in August/ September 2015. Public participation and commenting periods are constrained by the National Environmental Management Act (NEMA) EIA Regulations, 2014.
Community does not agree with the Project, will discuss internally.	Madimetsa Masako	Pudiakgopa Village	23 March 2015	Village Meeting	Thank you for your comment.
Meeting dates are not suitable to ensure proper representation, meetings should be held on Saturdays.	Malusela Langa	Pudiakgopa Village	23 March 2015	Village Meeting	Digby Wells needed to hold 15 meetings, it is impractical to hold meetings on every Saturday due to constraints imposed by regulated timeframes. A public meeting will be held on Saturday to accommodate persons who could not attend meetings scheduled during week.
Community must be provided sufficient time to consider and discuss Project.	Mokgoetsi Kwinana	Pudiakgopa Village	23 March 2015	Village Meeting	This is not the only meeting. A second public meeting will be held in August/ September 2015. Public participation and commenting timeframes are constrained by NEMA EIA Regulations,

COMMENT RAISED	CONTRIBUTOR	ORGANISATION/ COMMUNITY	DATE	METHOD	RESPONSE
					2014.
<b>3.15 Socio-Economic</b>					
The social specialists must please engage with the MLM LED manager when the SIA is undertaken.	Mpfariseni Nelusi	Mogalakwena Local Municipality	27 March 2015	Key Stakeholder Meeting	The Applicant will engage with LED manager regarding SLPs and other economic development aspects to see where and how its project can align with LED activities. Digby Wells will contact the LED managers; Digby Wells will provide contact details to its social specialists.
Heard about 500 construction and 150 operation jobs. What percentage will be recruited from villages?	Alfred Rachekhu	Taolome	27 March 2015	Village Meeting	The Applicant has committed to employ skilled and unskilled locally as far as possible. A skills development plan will also be rolled out to assist the community to develop sustainable enterprises.
There is uncertainty regarding the future. Farming is our primary business and therefore requires long term planning. The property is the farmer's place of work and work is part of his living space. Any changes in the status quo will be a major	Abel Kotzé & Stephanus Kotzé	Trekdrift Boerdery BK (Bellevue Pt. 5)	26 March 2015	Registration & Comment Form	These issues will be investigated as part of the Social Impact Assessment.

COMMENT RAISED	CONTRIBUTOR	ORGANISATION/ COMMUNITY	DATE	METHOD	RESPONSE
impact.					
In terms of our household and housekeeping the project may impact on our privacy, rural sense of place, and influx of strangers.	Abel Kotzé & Stephanus Kotzé	Trekdrift Boerdery BK (Bellevue Pt. 5)	26 March 2015	Registration & Comment Form	These issues will be investigated as part of the Social Impact Assessment.
In terms of our income the project may influence our business to the extent that we will need to adapt to changing circumstances.	Abel Kotzé & Stephanus Kotzé	Trekdrift Boerdery BK (Bellevue Pt. 5)	26 March 2015	Registration & Comment Form	These issues will be investigated as part of the Social Impact Assessment.
In terms of our business the project may influence our labour force due to influx of strangers and foreigners.	Abel Kotzé & Stephanus Kotzé	Trekdrift Boerdery BK (Bellevue Pt. 5)	26 March 2015	Registration & Comment Form	These issues will be investigated as part of the Social Impact Assessment.
These potential impacts can be managed through consultation, cooperation and sustainable negotiations.	Abel Kotzé & Stephanus Kotzé	Trekdrift Boerdery BK (Bellevue Pt. 5)	26 March 2015	Registration & Comment Form	Thank you for the comment, the comment is noted.
How will the mine affect Basogadi residents? Will they be affected by noise, dust and relocation?	Filemon Tala	Basogadi	25 March 2015	Village Meeting	There is unlikely to be a need for relocation, the mine will be developed in an area where there are no houses. Noise and air quality assessment will be undertaken, with the findings presented in the Draft EIA Report. Suitable mitigation and management measures will be recommended to reduce the potential negative impacts and enhance positive impacts.



COMMENT RAISED	CONTRIBUTOR	ORGANISATION/ COMMUNITY	DATE	METHOD	RESPONSE
How will people be affected after the estimated 30 year life span of the mine?	Noko Masoga	Pudiakgopa Village	23 March 2015	Village Meeting	It was explained that the MRA includes for a Closure Plan that makes provision for site rehabilitation. The SLP also addresses social impacts, related to the mine closure and identifies strategies to manage potential negative impacts associated with mine closure.
<b>3.15.1 Community Development</b>					
How will the community benefit from the mine?	Maloba Malesela	Kwenaite Moutjane /	30 March 2015	Village Meeting	As part of the MRA the mine submitted a SLP that included a skills development plan, a commitment to employ locally as far as possible and commitment to develop LEDs.
What opportunities will there be for Grade 12 learners?	Peter Malotana	Kwenaite Moutjane /	30 March 2015	Village Meeting	The Applicant has committed in the SLP to award bursaries and scholarships to school learners.
Will they benefit from the mine even though they are far away from the mine?	Kgomo Kutlwano	Good Hope	30 March 2015	Village Meeting	The Applicant has committed to local employment as far as possible. The SLP submitted to the DMR as part of the MRA includes a LED plan that will aim to develop local community skills to enable them to provide goods and

COMMENT RAISED	CONTRIBUTOR	ORGANISATION/ COMMUNITY	DATE	METHOD	RESPONSE
					services to the mine. The villages must elect representatives to sit on representative village forums that will be established by the Applicant.
What about people who have Grade 12 and those who do not.	Dineo Marakalala	Good Hope	30 March 2015	Village Meeting	The Applicant has committed to a Skills Development Plan in the SLP. Part of the plan will be to award bursaries and scholarships, especially in maths and sciences fields.
Communities need donations for schools, community halls - rural areas are very poor.	Kgase Thema	Good Hope	30 March 2015	Village Meeting	The representative forums will inform the Applicant on what development needs are in each village. However, this will only be possible from 2017 onwards, subject to the DMR awards the mining right.
Will the mine help the community with halls and schools?	Seleka Pila	Claremont	30 March 2015	Village Meeting	The representative forums will inform the Applicant on what development needs are in each village. However, this will only be possible from 2017 onwards, subject to the DMR awards the mining right.
The presentation stated that there is a 36% BBBEE. How will community	Kolobe Mashala	Claremont	28 March	Public Meeting	Once discussions with community representatives are finalised it will

COMMENT RAISED	CONTRIBUTOR	ORGANISATION/ COMMUNITY	DATE	METHOD	RESPONSE
benefit from this percentage?			2015		result in a written agreement. Recruitment offices will be at the mine from where recruitment will take place. The Applicant will ensure that local community members are employed as far as possible.
Understands that this process is part of MRA. The ownership presented as 64% / 36%. Will Pamish commit to shareholding so that community will benefit?	Denzo Okwankwa	Mthoathwas	28 March 2015	Public Meeting	The Applicant will commit to community benefits. Structures will be set up where local community representatives will be engaged to discuss benefits.
What radius will communities benefit? Will Sepharane and Ditlotswane be developed?	John Nkuna	Morulaneng.	28 March 2015	Public Meeting	The affected villages, i.e. those visited during PPP will benefit. Benefits may extend to further villages, should required skills sets not be available within the nearby communities.
The distance from the mine that communities will be supported and benefitted must be made clear.	John Nkuna	Morulaneng.	28 March 2015	Public Meeting	The affected villages, i.e. those visited during PPP will benefit. Benefits may extend to further villages, should required skills sets not be available within the nearby communities. The extent of community benefits will only be confirmed, once the Applicant can confirm what skills are available from

COMMENT RAISED	CONTRIBUTOR	ORGANISATION/ COMMUNITY	DATE	METHOD	RESPONSE
					surrounding communities.
Will Pamish require assessments or just CVs for bursaries?	Anna Lehlaka	Rantlakana	28 March 2015	Public Meeting	The Applicant will definitely need to assess people for bursaries based on CVs and experience/ expertise.
Will Pamish assist matric children to further their schooling and will Pamish help with skills development?	Ngoepe	Undisclosed	28 March 2015	Public Meeting	The Applicant has committed to provide bursaries, especially in mining related fields to students. Also internships will be provided to students, especially from FET colleges. All these issues are captured in the SLP that was submitted to the DMR as part of the MRA.
Taolome would like Pamish to develop infrastructure such as crèches, schools and tribal hall.	Elizabeth Kobo	Taolome	27 March 2015	Village Meeting	The Applicant would like to set up committees with village leadership and elected representatives to sit on committees. Development issues can be discussed in these committees. However the development of infrastructure is a government responsibility.
How will Sepharane community benefit from the mine?	Amos Makopa	Sepharane	25 March 2015	Village Meeting	The mine will create 150 jobs during operation. The Applicant is committed to employ skilled and unskilled labour from surrounding villages as far as

COMMENT RAISED	CONTRIBUTOR	ORGANISATION/ COMMUNITY	DATE	METHOD	RESPONSE
					possible. In addition, the Applicant has developed a SLP for the MRA that includes LED and enterprise development components. The aim is to develop enterprises that can provide employment to people who won't be employed on the mine, but who may be able to provide goods and services to the mine. It is important to understand that the LoM is 30 years, enterprise developed is therefore important for sustainable community development after mine closure.
Basogadi wants a tar road to the village.	Filemon Tala	Basogadi	25 March 2015	Village Meeting	Noted - roads are the responsibility of Government. This suggestion will be forwarded to the Applicant for consideration.
Can Pamish provide examples of type of enterprises that can assist the mine?	Paul Maisela	Kaditshwene	25 March 2015	Village Meeting	The Applicant would need enterprises such as cleaning services and construction services. Other services through which community will benefit indirectly try to set up enterprises or developments to provide services either to the mine or to the mine employees.

COMMENT RAISED	CONTRIBUTOR	ORGANISATION/ COMMUNITY	DATE	METHOD	RESPONSE
Will Pamish assist individuals who are business owners to provide goods and services to the mine?	Stanley Marakalala	Sepharane	25 March 2015	Village Meeting	Any business can respond to tenders issued by the Applicant. SMMF development forms part of the mines commitment as outlined in the SLP.
Pamish must agree formally with community regarding development commitments.	Seabi Abraham Malusi	Ditlotswane	24 March 2015	Village Meeting	The concern is noted – The Applicant will make a concerted effort to ensure that concerns are addressed. Development commitments have been outlined in the SLP, which the Applicant is legally committed to.
Would like Project to start as community needs employment, water, roads and electricity.	Alfred Matswake	Malokongskop	24 March 2015	Village Meeting	Thank you for your comment. Project commencement is dependent on DRM approval.
How will the Project benefit the community?	Robert Molomo	Malokongskop	24 March 2015	Village Meeting	The Project will create direct and indirect employment. Recruitment will be from local villages as far as possible. Indirect benefits will stem from enterprise developments that the Applicant will set up. Spin off benefits will come from additional infrastructure required for the mine such as water reticulation and electricity supply to the mine. The Draft EIA Report will outline



COMMENT RAISED	CONTRIBUTOR	ORGANISATION/ COMMUNITY	DATE	METHOD	RESPONSE
					all benefits associated with the Project.
Pamish must assist in community needs such as crèches, community halls.	David Mokhonwana	Ditlotswane	24 March 2015	Village Meeting	The Community must raise needs with community representatives who will raise issues with the Applicant. It must be noted however that public infrastructure is a government responsibility.
Community is unaware that they have representatives.	David Mokhonwana	Ditlotswane	24 March 2015	Village Meeting	If the community feels they are not being represented, they should give the details to the TC.
How many representatives should be elected?	Lesiba Jacob Manamela	Ditlotswane	24 March 2015	Village Meeting	The number is up to the community. The Applicant cannot determine the number of representatives required.
Request that community elects representatives.	Margaret Pila	Ditlotswane	24 March 2015	Village Meeting	The Community must elect representatives and introduce them to the Applicant, who will meet with representatives outside of the EIA process. EIA process is not the right forum for electing representatives.
Community has issues with representatives who may not have	Richard Sethoga	Ditlotswane	24 March 2015	Village Meeting	The Applicant can only deal with elected representatives. The community must ensure that the

COMMENT RAISED	CONTRIBUTOR	ORGANISATION/ COMMUNITY	DATE	METHOD	RESPONSE
community interests at heart.					representatives represent community interests. The Applicant cannot consult individually with everyone.
The community has seen all the mines being constructed in the area. Community and wants assurance that they will benefit from shareholding and employment.	Seaba Abraham Malusi	Ditlotswane	24 March 2015	Village Meeting	Only 150 permanent jobs will be created during mining, the mine will set up LEDs to assist community to provide goods and services to the mine. The Applicant is aware that a share scheme will need to be set up, but the correct process will need to be followed – the Applicant is currently working on the logistics for this, but it is dependent on DMR awarding the mining right. This process will remain outside of the EIA process.
The TC does not communicate and involve villages and community leaders.	Seabi Abraham Malusi	Ditlotswane	24 March 2015	Village Meeting	Noted.
Pamish must please suggest estimated number of representatives.	Seabi Abraham Malusi	Ditlotswane	24 March 2015	Village Meeting	Between 5 and 10 people per community and will be confirmed by the community.
Will representatives represent	Seabi Abraham	Ditlotswane	24 March	Village Meeting	Representatives will represent the

COMMENT RAISED	CONTRIBUTOR	ORGANISATION/ COMMUNITY	DATE	METHOD	RESPONSE
community and shareholders?	Malusi		2015		community.
How would the trust account operate?	Mabusela Esrom Malete	Pudiakgopa Village	23 March 2015	Village Meeting	Funds will be paid into a trust account. Trustees will be appointed from the mine and communities to administer the trust.
Issue of royalties should not be discussed in this forum.	Mabusela Langa	Pudiakgopa Village	23 March 2015	Village Meeting	The comment is noted.
How will people benefit from the Project?	Noko Masoga	Pudiakgopa Village	23 March 2015	Village Meeting	<p>Only 150 permanent jobs will be created during mining, the mine will set up LEDs to assist community to provide goods and services to the mine. The Applicant is aware that a share scheme may need to be set up, but the correct process will need to be followed – the Applicant is currently working on the logistics for this, but it is dependent on DMR awarding the mining right. This process will remain outside of the EIA process.</p> <p>It was also explained that the Applicant submitted a SLP as part of their application. The SLP sets out how the community will benefit.</p>

COMMENT RAISED	CONTRIBUTOR	ORGANISATION/ COMMUNITY	DATE	METHOD	RESPONSE
How will community benefit from Project's royalties?	Samuel Kgoale	Pudiakgopa Village	23 March 2015	Village Meeting	A Community Trust may be established, Trustees of which will include members of all affected villages. Royalties and Trust issues will be discussed through another forum.
<b>3.15.2 Employment</b>					
Am Moatshe Solomon, am a youth of 25 years, and am unemployed but I have passed grade 12, I am staying here at Kaditshwene Village in Bakenburg am very interested in your project as it will change our life style here at home and even improve our standard of living, so am wishing you all the best so that it may be operate successfully though it's not that easy.	Moatshe Solomon	Kaditshwene Village	25 March 2015	Email	Thank you for the comment, the comment is noted.
What requirements do Pamish have for employment?	Frans Mabusela	Basogadi	25 March 2015	Village Meeting	The SLP submitted to the DMR has outlined various social benefits associated with this Project and the manner in which members of public will benefit from this Project (which includes maximising local employment).

COMMENT RAISED	CONTRIBUTOR	ORGANISATION/ COMMUNITY	DATE	METHOD	RESPONSE
WDM responsible for job creation and local economic sustainability.	Leonard Sone	Waterberg District Municipality	27 March 2015	Key Stakeholder Meeting	The Applicant will engage with the Waterberg District Municipality.
Our labour force may be negatively influenced through increased wage demands and the availability of labour.	Abel Kotzé & Stephanus Kotzé	Trekdrift Boerdery BK (Bellevue Pt. 5)	26 March 2015	Registration & Comment Form	These potential impacts will be assessed as part of the Social and Macro-Economic Assessment, which will be presented in the Draft EIA Report that will be released for public comment.
Will labour brokers be used?	John Nkuna	Morulaneng.	28 March 2015	Public Meeting	No.
Employment will be from which villages? Will there be Skills development?	Joel Lebeto	Sepharane	28 March 2015	Public Meeting	The construction phase is expected to generate 500 jobs and 150 jobs during operation (which will be made up of contractors and permanent employees). The SLP includes a skills development plan. Employment will be from all the villages affected by the mine. Where skills are not available within the directly affected villages, skills development initiatives will be undertaken.
The mine will result in many foreigners coming into the area, who	Andries Mashao	Undisclosed	28 March	Public Meeting	The Applicant is committed to ensure that local employment is maximised.

COMMENT RAISED	CONTRIBUTOR	ORGANISATION/ COMMUNITY	DATE	METHOD	RESPONSE
may bring various diseases. How will the mine manage these impacts?			2015		Skills development will be done to improve communities and assist in employment. Limited foreigners will be employed.  The potential health impacts associated with influx will be assessed as part of the Social Impact Assessment as well as the Community Health Assessment.
Will the mine assist small enterprises and procurement?	Isaac Mila	Undisclosed	28 March 2015	Public Meeting	The Applicant will engage an organisation which will identify Small Micro and Medium Enterprises (SMMEs) who can provide goods and services to the mine. This will feed into the Mines procurement process.
Will Pamish employ people from all the villages?	Charles Langa	Basogadi	25 March 2015	Village Meeting	At this stage the Applicant cannot yet confirm which villages they will recruit from. However, the Applicant has committed to employing locally as far as possible. Should skills not be available in the surrounding villages, skills development initiatives will be implemented by the Applicant.
Will Pamish employ the community	Elias Digwaswi	Basogadi	25 March	Village Meeting	The Applicant has developed a SLP



COMMENT RAISED	CONTRIBUTOR	ORGANISATION/ COMMUNITY	DATE	METHOD	RESPONSE
from around the mine?			2015		that was submitted with the MRA in which commitments are made in terms of local employment as far as possible. There will also be scholarships and bursaries for local children. The Applicant will also provide enterprise development to support local communities.
The estimated 500 jobs during construction will impact on farmers in terms of higher wages paid by mine and possible reduction of farm labour.	Manie Uys	Bellevue farmer / owner	26 March 2015	Village Meeting	These potential impacts will be assessed as part of the Social and Macro-Economic Assessment, which will be presented in the Draft EIA Report that will be released for public comment.
What percentage of workers – skilled and unskilled – will be employed?	David Mokhonwana	Ditlotswane	24 March 2015	Village Meeting	This will be confirmed during the EIA process. VMI
How will Pamish ensure that contractors are employed from the community?	Moses Mashitiso	Ditlotswane	24 March 2015	Village Meeting	Contractors will only be appointed once the MR has been awarded, but as many as possible will be employed from the local community. The Applicant will set up a proper forum to enable enterprise development to

COMMENT RAISED	CONTRIBUTOR	ORGANISATION/ COMMUNITY	DATE	METHOD	RESPONSE
					empower community.
Will people be employed based on their qualifications or will unskilled individuals be employed as well?	Bonnya Madireng	Kaditshwene	25 March 2015	Village Meeting	The Applicant will try to employ locally as far as possible – skilled and unskilled workers will be required for the mine. The Applicant will also develop skills via a Skills Development Plan which forms part of the SLP
What employment strategy will Pamish use?	Sydney Kadi	Kaditshwene	25 March 2015	Village Meeting	The proposed Mine will create 500 jobs during construction phase and 150 during operation. This will be a mixture of permanent and contract jobs. The Applicant has committed to skills development that will assist with local recruitment. In addition the Applicant is committed to enterprise development to stimulate LED and has committed to provide bursaries and scholarships for promising learners.
What percentage of workers will be recruited from the various villages?	Sydney Kadi	Kaditshwene	25 March 2015	Village Meeting	The percentage of workers recruited from the various villages has not yet been confirmed. The percentage of workers recruited from the various villages will be based on available skills

COMMENT RAISED	CONTRIBUTOR	ORGANISATION/ COMMUNITY	DATE	METHOD	RESPONSE
					to fulfil the recruitment requirements.
Will a recruitment office be put up at the mine?	Daniel Kwenait	Kwenait Moutjane	30 March 2015	Village Meeting	The Applicant will have a recruitment office at the mine.
Are you going to recruit people?	David John Manganyi	Kwenait Moutjane	30 March 2015	Village Meeting	Yes the mine will recruit people locally as far as possible.
Will the mine employ people from outside the area?	Steven Malome	Kwenait Moutjane	30 March 2015	Village Meeting	The Applicant has committed to employ skilled and unskilled workers locally as far as possible. An enterprise development plan will also be rolled out to assist the community to develop sustainable enterprises.
What type of labour will be included in 150 employees?	Lucky Mokoka	Sepharane	25 March 2015	Village Meeting	The Applicant is committed to employ skilled and unskilled labour from surrounding villages as far as possible. In addition, the Applicant has developed a SLP for the MRA that includes a Skills Development Plan component to skill people up to become more employable on the mine. Another component of the SLP includes scholarships and bursaries schemes that will be awarded to promising learners. However, all employment,

COMMENT RAISED	CONTRIBUTOR	ORGANISATION/ COMMUNITY	DATE	METHOD	RESPONSE
					bursaries, etc. are dependent on the DMR approval of the Mining Right Application.
What percentage of people will be employed from the local community?	Mack Marakalala	Good Hope	30 March 2015	Village Meeting	The percentage of workers recruited from the various villages has not yet been confirmed. The percentage of workers recruited from the various villages will be based on available skills to fulfil the recruitment requirements.
We are 8 km from the mine. How will the mine assist with employment?	Kolobe Mashala	Claremont	31 March 2015	Village Meeting	The Applicant is committed to recruit locally as far as possible. Employment will focus on affected villages and those surrounding the prospecting right area. This is why this village is also being consulted. However, these issues can only be addressed, subject to approval of the Mining Right by the DMR.
<b>3.16 Resettlement</b>					
Will any villages be resettled?	Malungu Malokong	Undisclosed	23 March 2015	Bakenberg TC meeting	Currently there is no expectation that people will be resettled, however, graves may need to be relocated if any are located in close proximity to mine

COMMENT RAISED	CONTRIBUTOR	ORGANISATION/ COMMUNITY	DATE	METHOD	RESPONSE
					infrastructure.
Will there be resettlement?	Ronald Moutjane	Kwenaite Moutjane /	30 March 2015	Village Meeting	Currently there is no expectation that people will be resettled, however, graves may need to be relocated if any are found in close proximity to mine infrastructure.
Will prospecting done near Rooiwal affect villages and result in resettlement?	Robert Molomo	Malokongskop	24 March 2015	Village Meeting	The Applicant never prospected east of Malokongskop and here is no resettlement planned.
How will the Project affect agricultural fields?	Noko Masoga	Pudiakgopa Village	23 March 2015	Village Meeting	Economic displacement may occur, in the form of loss of grazing land and farming, however these issues and impacts will be addressed through the Socio-economic Impact Assessment. Should such impacts manifest, the Applicant will need to implement mitigation measures to address these impacts.
Is there likelihood that people will be resettled?	Rama Sepelai Masiane	Pudiakgopa Village	23 March 2015	Village Meeting	Currently there is no expectation that people will be resettled, however, graves may need to be relocated if any are found in close proximity to mine

COMMENT RAISED	CONTRIBUTOR	ORGANISATION/ COMMUNITY	DATE	METHOD	RESPONSE
					infrastructure.
Will we be resettled?	Mr Sokotla	Good Hope	30 March 2015	Village Meeting	Currently there is no expectation that people will be resettled, however, graves may need to be relocated if any are found in close proximity to mine infrastructure.
<b>3.17 Training</b>					
How will learners from Grade 12 onwards benefit from mine?	Silas Kwenaita	Malokongskop	24 March 2015	Village Meeting	The Project will create direct employment where recruitment will be sourced from local villages as far as possible. Indirect benefits will stem from enterprise developments that the Applicant will set up. One of the requirements of the SLP regulations is to have a bursary scheme. One will be put in place, along with internships and learnerships, as per the SLP regulations.
Request that training is provided three months before the mine starts.	David Makubela	Kwenaita / Moutjane	31 March 2015	Village Meeting	The SLP that was submitted as part of the MRA contains details regarding training, local employment and skills development. The Applicant will be



COMMENT RAISED	CONTRIBUTOR	ORGANISATION/ COMMUNITY	DATE	METHOD	RESPONSE
					legally committed to fulfilling the requirements outlined in the SLP.
Will Pamish provide skills training to make local community members more employable?	J R Mabusela	Village Development Committee	24 March 2015	Village Meeting	If Mining Right is awarded, skills development will need to be done to comply with the DMR requirements, in part through the SLP. In addition, enterprise development will be done to empower community to develop own employment enterprises.
<b>3.18 Traditional Leadership / Community Representation</b>					
As the community they were requested to elect representatives. When will Pamish meet with them and how will reps be elected?	Richard Sethoga	Ditlotswane	28 March 2015	Public Meeting	A date after Easter will be discussed with Mosate and village leadership where representatives will be elected.
The communication breakdown is between Mosate and the community. It is well known that meetings between Izingwe and Pamish and Mosate have been held. Why doesn't Mosate communicate with community when people visit Mosate?	Mildred Maluleke	Goedehoop	28 March 2015	Public Meeting	Noted , thank you for your comment.

COMMENT RAISED	CONTRIBUTOR	ORGANISATION/ COMMUNITY	DATE	METHOD	RESPONSE
Community fears they have unanswered questions as they were supposed to be welcomed by the TC. TC is not at meeting to give answers.	September Majadibudu	Morulaneng	28 March 2015	Public Meeting	Mosate was invited. The Applicant and DW cannot answer on behalf of Mosate. Comments and concerns are recorded and will be submitted to DMR who will need to make a decision on the issues raised.
Wanted Mosate to answer issues regarding their knowledge of process.	M H Lekutso	Morulaneng / Haakdoringdraai.	28 March 2015	Public Meeting	Mosate was invited. The Applicant and DW cannot answer on behalf of Mosate. Comments and concerns are recorded and will be submitted to DMR who will need to make a decision on the issues raised.
He is from Sebita, part of TC. Asks that people go to Bakenberg and to the kgoros to hear about project.	Sebetha	Sebita	28 March 2015	Public Meeting	Noted.
Taolome always experiences issues when commitments are made by developers. Benefits go to Mosate / Bakenberg TC. Community ends up with nothing.	Alfred Rachekhu	Taolome	27 March 2015	Village Meeting	The Applicant wants to consult all villages, including Mosate/ TC Villages must therefore elect representatives to sit on committees. The Applicant can not become involved in local politics.
Will the Trust and benefits be administrated through Induna or the	Constance Mabonyane	Sepharane	25 March 2015	Village Meeting	Community representatives may form foundation from which a Trust can be

COMMENT RAISED	CONTRIBUTOR	ORGANISATION/ COMMUNITY	DATE	METHOD	RESPONSE
TC?					<p>established. Trust and share schemes are dependent on the awarding of the MR. The Trust will involve surrounding villages through their representatives.</p> <p>Funds will be paid into a trust account. Trustees will be appointed from the mine and communities to administer the trust.</p>
Pamish must only speak to elected representatives, not individual people.	Dinah Letsoko	Sepharane	25 March 2015	Village Meeting	<p>Noted. A process is underway to consult with individual villages as well as the TC. All villages and TC to come together as a committee. The Applicant prefers not to deal with separate individuals as this creates issues.</p>
Sepharane is subject to the TC. Will benefits be administered by the village or TC. Will benefits be awarded monthly, quarterly or annually.	Johannes Mošidi	Sepharane	25 March 2015	Village Meeting	<p>The community must note that all benefits are dependent on the awarding of the MR. Benefits may be in form of shares, but shareholding structure and administration is still uncertain, but may include elected representatives from communities and the TC. The Applicant is still considering various options, but is committed that the community will benefit.</p>

COMMENT RAISED	CONTRIBUTOR	ORGANISATION/ COMMUNITY	DATE	METHOD	RESPONSE
Pamish must contact Malokongskop community directly and not communicate through TC.	Solly Pitseng	Malokongskop	24 March 2015	Village Meeting	Thank you for your comment. This will be forwarded to the Applicant for consideration.
Pamish must consult directly with local villages. In the past other mines consulted through the TC who did not communicate the projects to villages.	Daniel Mashaba	Malokongskop	24 March 2015	Village Meeting	Noted. A process is underway to consult with individual villages as well as the TC. All villages and TC to come together as a committee for purposes of consultation.
Community was unaware of the Project, The TC did not communicate the project to the villages.	Maria Langa	Ditlotswane	24 March 2015	Village Meeting	Thank you for your comment.
<b>3.19 Water</b>					
The project may result in water pollution.	Abel Kotzé & Stephanus Kotzé	Trekdrift Boerdery BK (Bellevue Pt. 5)	26 March 2015	Registration & Comment Form	Surface and ground water impact assessments will be undertaken, with the findings presented as part of the EIA Report. The studies will assess potential impacts on water quality and quantity, with respect to surrounding receptors. These studies will develop and recommend mitigation and management plans to manage potential impacts to surface and groundwater

COMMENT RAISED	CONTRIBUTOR	ORGANISATION/ COMMUNITY	DATE	METHOD	RESPONSE
					resources.
What will the radius of possible water impacts be?	H van Vuuren	Bellevue farmer / owner	26 March 2015	Village Meeting	Surface and ground water impact assessments will be undertaken, with the findings presented as part of the EIA Report. The studies will assess potential impacts to water quality and quantity, with respect to surrounding receptors. These studies will develop and recommend mitigation and management plans to manage potential impacts to surface and groundwater resources.
Are water rights transferable if farms are bought out?	Abel Kotze	Bellevue farmer / owner	26 March 2015	Commercial Farmers Meeting	Rights to water are governed by the National Water Act and in certain cases, water use rights can be transferred. Any transfer will be subject to the provisions of the Act
Will Pamish guarantee that water will only be used from pipeline?	AJ Kotze	Bellevue farmer / owner	26 March 2015	Commercial Farmers Meeting	The Applicant will apply for an Integrated Water Use Licence (IWUL) that will specify where water will be sourced from. However, there is not sufficient ground water to use; therefore the mine will be dependent on piped

COMMENT RAISED	CONTRIBUTOR	ORGANISATION/ COMMUNITY	DATE	METHOD	RESPONSE
					water.
Water quality reports for the Mogalakwena River indicate increased concentrations of minerals, specifically chlorine levels. Government is not acting on the increased levels. What will Pamish do to ensure that water quality, dust and other impacts will be managed?	Fanie Kotze	Bellevue farmer / owner	26 March 2015	Commercial Farmers Meeting	A surface water impact assessment will be undertaken, with the findings presented as part of the EIA Report. The study will assess potential impacts to water quality and quantity, with respect to surrounding receptors. An Air Quality Impact Assessment will be undertaken to assess potential dust impacts and the expected dispersion patterns. These studies will develop and recommend mitigation and management plans to reduce potential impacts to surrounding receptors.
What water requirements will Pamish have?	Fanie Kotze	Bellevue farmer / owner	26 March 2015	Commercial Farmers Meeting	The volume of water required for the construction and operation of the proposed mine will be determined during final mine design and presented in the Draft EIA Report. This will also be included into the Integrated Water Use Licence Application (WULA) which will be made to the Department of Water and Sanitation.



COMMENT RAISED	CONTRIBUTOR	ORGANISATION/ COMMUNITY	DATE	METHOD	RESPONSE
How and from where will water be extracted?	Manie Uys	Bellevue farmer / owner	26 March 2015	Commercial Farmers Meeting	No water will be extracted from groundwater resources. Water will be used from Arabi Dam via a new pipeline being developed from Groblersdal. A new pipeline is being developed from Groblersdal to the project area. The Applicant has engaged with the project managers in early discussions to extract from this pipeline. More detailed discussions will still need to be undertaken in terms of actual extraction volumes from the pipeline.
Will water be extracted from existing networks, i.e. municipal infrastructure?	Leonard Sone	Waterberg District Municipality	27 March 2015	Key Stakeholder Meeting	A new pipeline is being developed from Groblersdal to the project area. The Applicant has engaged with the project managers in early discussions to extract from this pipeline. More detailed discussions will still need to be undertaken in terms of actual extraction volumes from the pipeline.
How will Pamish assist community in providing water for livestock? There are not enough camps and water to	Joseph Lesiba Mmutlana	Taolome	27 March 2015	Village Meeting	The Applicant will require water for the mine. Water will be supplied by a new pipeline that will be constructed from

COMMENT RAISED	CONTRIBUTOR	ORGANISATION/ COMMUNITY	DATE	METHOD	RESPONSE
keep livestock.					Grobblersdal. There is potential that the community will also benefit from this pipeline. Water infrastructure will need to be developed in accordance with MLM Integrated Development Plan (IDP).
<b>3.19.1 Ground Water</b>					
How will the mine affect Bellevue farms' ground water?	AJ Kotze	Bellevue farmer / owner	26 March 2015	Commercial Farmers Meeting	Surface and ground water impact assessments will be undertaken, with the findings presented as part of the EIA Report. The studies will assess potential impacts to water quality and quantity, with respect to surrounding receptors. These studies will develop and recommend mitigation and management plans to manage potential impacts to surface and groundwater resources.
<b>3.19.2 Water Quality</b>					
Processing will take place on site. How will this affect water pollution?	Manie Uys	Bellevue farmer / owner	27 March 2015	Village Meeting	Surface and ground water impact assessments will be undertaken, with the findings presented as part of the

COMMENT RAISED	CONTRIBUTOR	ORGANISATION COMMUNITY	DATE	METHOD	RESPONSE
					EIA Report. The studies will assess potential impacts to water quality and quantity, with respect to surrounding receptors. These studies will develop and recommend mitigation and management plans to manage potential impacts to surface and groundwater resources.
Will the Mine pollute streams flowing into the Mogalakwena River? The Mogalakwena River supports the Kaditshwene Village.	John Ribombo	Kaditshwene	23 March 2015	Bakenberg TC Meeting	Surface and ground water impact assessments will be undertaken, with the findings presented as part of the EIA Report. The studies will assess potential impacts to water quality and quantity, with respect to surrounding receptors. These studies will develop and recommend mitigation and management plans to manage potential impacts to surface and groundwater resources.
Mapela Mine (Mogalakwena) has affected the water. There is oil and other chemicals in the water. How will Pamish prevent this from happening?	Jonas Malapile	Kwenaite Moutjane /	30 March 2015	Village Meeting	Surface and ground water impact assessments will be undertaken, with the findings presented as part of the EIA Report. The studies will assess potential impacts to water quality and quantity, with respect to surrounding

COMMENT RAISED	CONTRIBUTOR	ORGANISATION/ COMMUNITY	DATE	METHOD	RESPONSE
					receptors. These studies will develop and recommend mitigation and management plans to manage potential impacts to surface and groundwater resources.
What will happen if water quality is affected?	Albert Mabusela	Malokongskop	24 March 2015	Village Meeting	<p>Surface and ground water impact assessments will be undertaken, with the findings presented as part of the EIA Report. The studies will assess potential impacts to water quality and quantity, with respect to surrounding receptors. These studies will develop and recommend mitigation and management plans to manage potential impacts to surface and groundwater resources.</p> <p>Should water quality be impacted during construction, operation or decommissioning, the Department of Water and Sanitation (DWS) will need to be notified and remediation measures implemented (subject to DWS approval).</p>
Will water be affected, placing cattle	Amos Lesiba	Pudiakgopa Village	23 March	Village Meeting	Surface and ground water impact

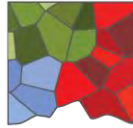
COMMENT RAISED	CONTRIBUTOR	ORGANISATION/ COMMUNITY	DATE	METHOD	RESPONSE
and children at risk? Water quality has also changed since Anglo Mogalakwena Mine came into operation.	Mabusela		2015		<p>assessments will be undertaken, with the findings presented as part of the EIA Report. The studies will assess potential impacts to water quality and quantity, with respect to surrounding receptors. These studies will develop and recommend mitigation and management plans to manage potential impacts to surface and groundwater resources.</p> <p>Potential impacts to surface and groundwater resources will also be addressed in the Community Health Impact Assessment.</p>
Will the mine affect the water that we use?	Seleka Pila	Claremont	31 March 2015	Village Meeting	<p>Surface and ground water impact assessments will be undertaken, with the findings presented as part of the EIA Report. The studies will assess potential impacts to water quality and quantity, with respect to surrounding receptors. These studies will develop and recommend mitigation and management plans to manage potential impacts to surface and groundwater</p>

COMMENT RAISED	CONTRIBUTOR	ORGANISATION/ COMMUNITY	DATE	METHOD	RESPONSE
					resources.

---

## **Appendix 7 (8): Notification of Final Scoping Report**





# DIGBY WELLS

## ENVIRONMENTAL

Project Reference: VMC3049

April 2015

### **ENVIRONMENTAL REGULATORY PROCESSES FOR A PROPOSED OPEN PIT MAGNETITE MINE, MOKOPANE, LIMPOPO PROVINCE – AVAILABILITY OF FINAL SCOPING REPORT**

Dear Stakeholder,

Digby Wells Environmental (Digby Wells) on behalf of Pamish Investments No. 39 (Pty) Ltd (Pamish) hereby gives notice to stakeholders of the availability of the Final Scoping Report and the Comments and Response Report (CRR) for public comment.

Pamish is proposing to develop a new open pit magnetite mine (the proposed project) with associated infrastructure on a site 45 km north-northwest of Mokopane and 65 km west of Polokwane, situated within the Mogalakwena Local Municipality in the Limpopo Province. The proposed mine area includes portions of the farms Vogelstruisfontein 765LR, Vliegekraal 783LR, Schoonoord 786LR, and Bellevue 808LR.

Digby Wells Environmental (Digby Wells) has been appointed as the independent Environmental Assessment Practitioner (EAP) to undertake the Scoping and Environmental Impact Assessment Reporting (S&EIR) process which will include firstly, a Scoping Report and thereafter, an Environmental Impact Assessment Report and Environmental Management Programme (EMPr) for the proposed project.

#### **Availability of Final Scoping Report**

The Final Scoping Report will be available for public comment. Please submit any comments you may have on the Final Scoping Report as set out below. All comments received will be captured in the CRR and will be addressed as part of the EIA Phase of this Project. The Final Scoping Report and the CRR will be available for review and comment at the following location:

Person	Location	Contact
<b>Electronic Copies</b>		
Qondile Monareng	<a href="http://www.digbywells.com">www.digbywells.com</a> , or phone and request CD copy	(011) 789 9495

#### **How to Comment on the Report:**

Comments on the report can be submitted through any of the following means:

- Completing a registration and comment form;
- Writing a letter,
- Sending a fax or email;
- Phoning the Stakeholder Engagement Office.

Stakeholders affected by, or who are interested in the proposed project, are invited to register as an Interested and Affected Party (I&AP). Please complete and return the attached Registration and Comment Form to Digby Wells to register as I&AP and to indicate your interest in receiving further information regarding the Environmental Authorisation process. You are also welcome to contact us

on Tel: 011 789 9495, Fax: 086 583 5715, Postal: Private Bag X10046, Randburg, 2125, Email: [steve.horak@digbywells.com](mailto:steve.horak@digbywells.com) or [gondile.monareng@digbywells.com](mailto:gondile.monareng@digbywells.com). Your input and feedback are highly valued.

Yours sincerely



**Stakeholder Engagement Office**

*Enclosed*

- *Registration and Comment Form*



Pamish Investment No 39 (Pty) Ltd

**April 2015**

**Steve Horak or Qondile Monareng** of Digby Wells Environmental: **Fax:** 0865835715 or  
**Email:** [steve.horak@digbywells.com](mailto:steve.horak@digbywells.com), [qondile.monareng@digbywells.com](mailto:qondile.monareng@digbywells.com), or visit [www.digbywells.com](http://www.digbywells.com)  
**Postal Address:** Private Bag X10046, Randburg, 2125

[illegible]

How do you think the project might impact (affect) your socio-economic conditions? (e.g. livelihoods, farm, business, household)
How can these impacts be managed, avoided and / or fixed?
What is the land being used for?
Where are these land uses taking place?
Are there any environmental features which we need to be aware of? (e.g. water, heritage sites, rare plants or animals)
Where are these found?
Do you think the project could impact (affect) infrastructure you might have? (e.g. houses, buildings, roads)
If so how can these impacts (affects) be managed, avoided or fixed?

**General Comments**


If there are any other stakeholders we should include onto the stakeholder database for the proposed project, please provide their contact details.

Title, Full Name		Title, Full Name	
Organisation		Organisation	
Cellphone		Cellphone	
Email		Email	

**Signature** \_\_\_\_\_

**Date** \_\_\_\_\_