



ZONE: <i>Burgersfort</i>	PROJECT NUMBER: <i>Phakanyo Village Phase 2.</i>
FEEDER: <i>BWK - Burgersfort / West Kimali</i>	ITEM OF: <i>1 of 1</i>
SUPPLY TO: <i>Phakanyo Village</i>	
ESKOM REPRESENTATIVE: <i>A. Neethling</i>	TEL: <i>082 463 1253</i>
DISTRIBUTION	E Mail: <i>alex@jcc.co.za</i>

**WAYLEAVE CONTRACT
POWERLINE AND/OR CABLE AND ASSOCIATED INFRASTRUCTURE**

1. GENERAL

1.1 Identification of parties:

1.1.1 Contractor means any entity appointed as an independent contractor to execute works on the Property in the exercise of the Rights.

1.1.2 Eskom means Eskom Holdings SOC Ltd, a public company with registration number 2002/015527/30 with its head office at Megawatt Park, 2 Maxwell Drive, Sunninghill, Sandton.

1.1.3 Owner means:

Name: *Bapedi Ba Ramalibe T/C*

ID No: *1*
a company / close corporation / trust / partnership / natural person / Government department / tribal authority [delete which is not applicable] of.

Address: *P.O. Box 320, BURGERSFORT 1150.*

Tel No: *0782628181.*


If not a Natural Person, herein represented by:

Name: *KENLEMA SETH*

ID No: *4401185426083.*
who through signature here below, warrants his or her authority to sign on behalf of the Owner.



1.1.4 Property means:


Property Description	<i>Bothashoek 276 KT - P1 REM</i>
Local Authority	<i>Greater Tlhabathe Local Municipality</i>
Extent	<i>599.3 Hq</i>
Title Deed	<i>73397/1000</i>




Property Description	Booths 270 KT REMINDER
Local Authority	Greater Tameside Local Municipality
Extent	6.7 Ha
Title Deed	DG 243/941
Property Description	Booths 270 KT & Barton 2
Local Authority	Greater Tameside Local Municipality
Extent	599 Ha.
Title Deed	720941/752

2. THE RIGHTS

- 2.1 The Owner grants, generally, an irrevocable right (herein the "Rights"), in perpetuity and free of charge, to Eskom and over the Property, for the distribution and transmission of electricity and related purposes, substantially along the route indicated by letters MAP on the attached sketch plan, comprising an area _____ meters on either side of the centre line of the Goods, once they are built (the "Wayleave Area"), and the Rights include those set out in paragraph 2 hereof. 
- 2.2 To the extent necessary to give effect hereto, the Owner's spouse, Lessee and/orUsufructuary agrees to the granting of the Rights by signing below.
- 2.3 The Rights, specifically, include the rights to:
- 2.3.1 convey electricity and telecommunication across the Property;
 - 2.3.2 erect structures, conductors, cables, appliances and, without limitation, everything else as may be necessary or convenient in exercising the Rights (herein referred to as the "Goods") and the Owner agrees that structure-supporting mechanisms may reasonably extend beyond the Wayleave Area where it is necessary to safely secure the Goods;
 - 2.3.3 enter and be upon the Property at any time in order to construct, erect, operate, use, maintain, repair, re-erect, alter or inspect the Goods or in order to gain access to any adjacent property in the exercise of rights similar to the Rights;
 - 2.3.4 have these Goods remain on the Property for so long as either Eskom or the Owner requires them to;
 - 2.3.5 extend the Goods to other customers, suppliers or contracting parties of Eskom, over the Property;
 - 2.3.6 use existing roads and gates giving access to and running across the Property and to erect in any fence such gates as may be necessary or convenient to gain access to or exit from the Property and the Goods or in order to gain access to any adjacent property in the exercise of rights similar to the Rights;
 - 2.3.7 remove any material or structures, and cut or trim any tree, bush or grass within the Wayleave Area or to the extent necessary where the Goods extends beyond the Wayleave Area, in order to comply with the restrictions referred to in paragraph 3.2 hereof;
 - 2.3.8 every ancillary right necessary or convenient for the proper exercise of the Rights granted to Eskom; and
 - 2.3.9 At Eskom's election, have this wayleave registered as a servitude against the title deed of the Property.
- 

- 2.4 The Rights will apply to all electricity infrastructure on the Property and the area which such infrastructure covers will be deemed to be included in the Wayleave Area and/or Restricted Area. It is agreed that the Owner herewith grants permission for all electricity infrastructure on the Property to remain on the Property.
- 2.5 Any expenses to be incurred, which are necessitated by a change to or removal of the Goods in the Wayleave Area required by the Owner, are for the Owner's account and must be paid for by the Owner in advance. Eskom will effect such changes or removals after receipt of such payment, if such changes or removal are technically possible.
- 2.6 The Contractor may exercise any of the Rights.
- 2.7 Eskom may:
- 2.7.1 let any portion of the Goods to any third party on such conditions as Eskom may deem fit;
- 2.7.2 cede all or any of the Rights granted in terms of this Wayleave to any third party.
- 

3. THE OBLIGATIONS

- 3.1 Eskom must:
- 3.1.1 ensure that any of Eskom's gates that it had used is closed after use;
- 3.1.2 pay reasonable compensation for intentional damage or damage caused through a negligent act or omission, caused by Eskom, its employees or agents in pursuit of the Rights, save where Eskom is acting in accordance with sub-clause 2.3.7 of this document; and
- 3.1.3 where a Contractor exercises the Rights, ensure that the Contractor complies with the obligations contained in this sub-clause 3.1.1.
- 3.2 The Owner must ensure that no:
- 3.2.1 building or structure is erected or installed above or below the surface of the ground within the Wayleave Area and no tree or bush is planted within the Wayleave Area or within 9 metres from any structure-supporting mechanism (the "Restricted Area");
- 3.2.2 tree, which could grow to a height in excess of the horizontal distance of that tree from the nearest conductor of any power line is planted or allowed to continue growing, regardless if it is outside of the Wayleave or Restricted Area;
- 3.2.3 material which may in the opinion of Eskom endanger any electricity infrastructure is placed within the Wayleave or Restricted Area.
- 

- 3.3 The Owner must bring the existence of this wayleave contract to the attention of any purchaser or other transferee of the Property (or of any portion of the Property) before the Property (or any portion thereof) is sold and/or transferred to such purchaser or transferee, or if the Owner grants any further rights in or to the Property to any other third party, to such third Party.
- 3.4 The Owner must inform Eskom in writing if it is going to sell the Property.
- 3.5 The Owner's attention is drawn to the provisions of section 10.17.1 of the regulations promulgated in terms of the Explosives Act 26 of 1956, which prescribes that when blasting is to be done within 500 (five hundred) metres of any electricity infrastructure, written confirmation must first be obtained from Eskom concerning the protection of electricity infrastructure.

A handwritten signature in black ink, consisting of stylized, overlapping loops and strokes, located in the bottom right corner of the page.

Signed at Bothashoek. on 22 August 2022.


The Owner

Witnesses:

1. _____

2. _____

Signed at _____ on _____.

Spouse of the Owner if married in community of property

Witnesses:

1. _____

2. _____

Signed at _____ on _____.

Eskom Holdings SOC Limited

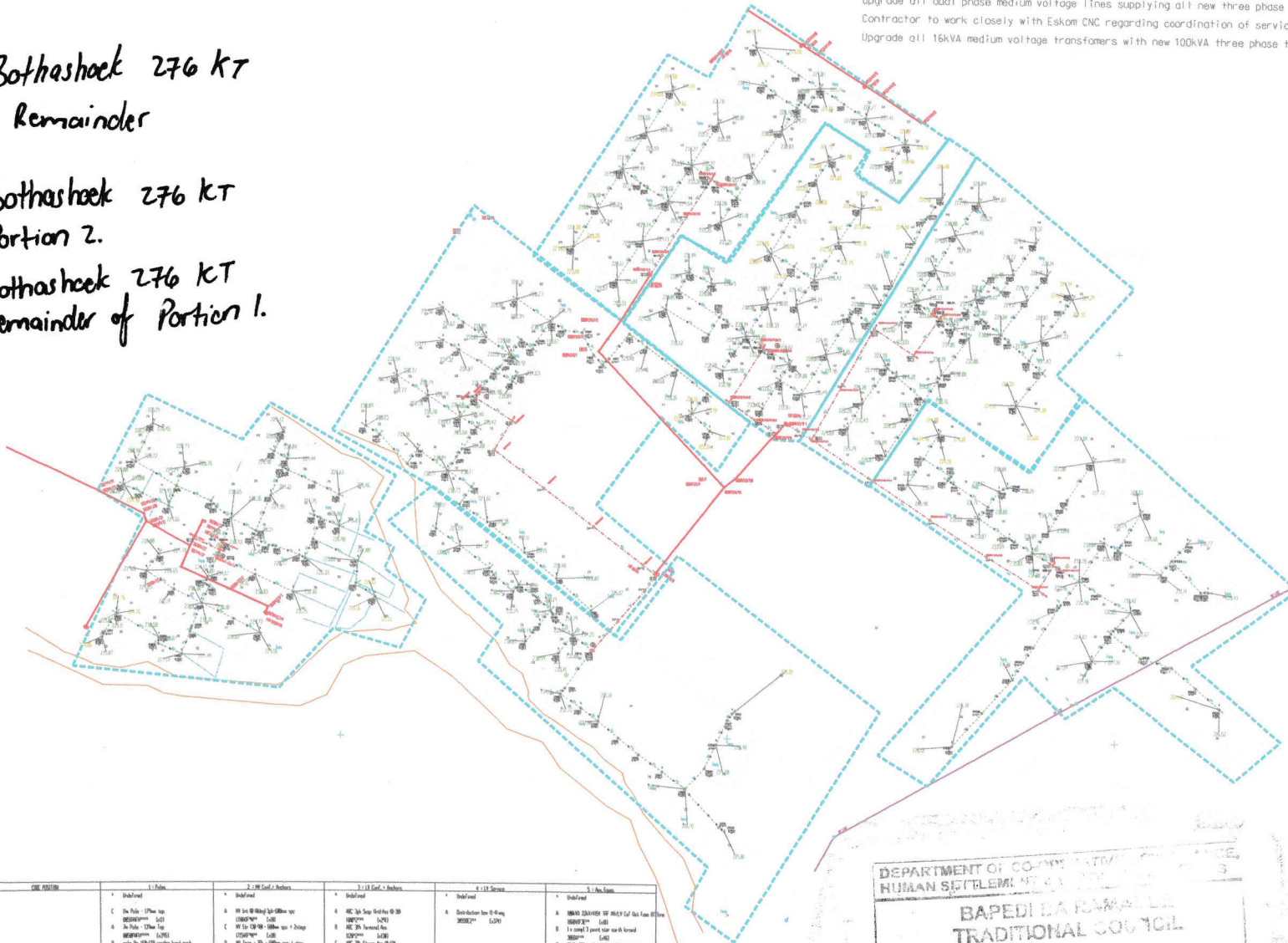
Witnesses:

1. _____

2. _____

Bothasheek 276 KT
Remainder of Portion 1.

Upgrade all dual phase medium voltage lines supplying all new three phase transformers
Contractor to work closely with Eskom CNC regarding coordination of services
Upgrade all 16kVA medium voltage transformers with new 100kVA three phase transformers where there is an upgrade



LEGEND	
SYMBOL	DESCRIPTION
	LY C-8 & SHORING POLES
	LY C-10 & C-11 & C-12
	LY C-16 & C-17 & C-18
	LY C-19 & C-20 & C-21
	LY C-22 & C-23 & C-24
	LY C-25 & C-26 & C-27
	LY C-28 & C-29 & C-30
	LY C-31 & C-32 & C-33
	LY C-34 & C-35 & C-36
	LY C-37 & C-38 & C-39
	LY C-40 & C-41 & C-42
	LY C-43 & C-44 & C-45
	LY C-46 & C-47 & C-48
	LY C-49 & C-50 & C-51
	LY C-52 & C-53 & C-54
	LY C-55 & C-56 & C-57
	LY C-58 & C-59 & C-60
	LY C-61 & C-62 & C-63
	LY C-64 & C-65 & C-66
	LY C-67 & C-68 & C-69
	LY C-70 & C-71 & C-72
	LY C-73 & C-74 & C-75
	LY C-76 & C-77 & C-78
	LY C-79 & C-80 & C-81
	LY C-82 & C-83 & C-84
	LY C-85 & C-86 & C-87
	LY C-88 & C-89 & C-90
	LY C-91 & C-92 & C-93
	LY C-94 & C-95 & C-96
	LY C-97 & C-98 & C-99
	LY C-100 & C-101 & C-102
	LY C-103 & C-104 & C-105
	LY C-106 & C-107 & C-108
	LY C-109 & C-110 & C-111
	LY C-112 & C-113 & C-114
	LY C-115 & C-116 & C-117
	LY C-118 & C-119 & C-120
	LY C-121 & C-122 & C-123
	LY C-124 & C-125 & C-126
	LY C-127 & C-128 & C-129
	LY C-130 & C-131 & C-132
	LY C-133 & C-134 & C-135
	LY C-136 & C-137 & C-138
	LY C-139 & C-140 & C-141
	LY C-142 & C-143 & C-144
	LY C-145 & C-146 & C-147
	LY C-148 & C-149 & C-150
	LY C-151 & C-152 & C-153
	LY C-154 & C-155 & C-156
	LY C-157 & C-158 & C-159
	LY C-160 & C-161 & C-162
	LY C-163 & C-164 & C-165
	LY C-166 & C-167 & C-168
	LY C-169 & C-170 & C-171
	LY C-172 & C-173 & C-174
	LY C-175 & C-176 & C-177
	LY C-178 & C-179 & C-180
	LY C-181 & C-182 & C-183
	LY C-184 & C-185 & C-186
	LY C-187 & C-188 & C-189
	LY C-190 & C-191 & C-192
	LY C-193 & C-194 & C-195
	LY C-196 & C-197 & C-198
	LY C-199 & C-200 & C-201
	LY C-202 & C-203 & C-204
	LY C-205 & C-206 & C-207
	LY C-208 & C-209 & C-210
	LY C-211 & C-212 & C-213
	LY C-214 & C-215 & C-216
	LY C-217 & C-218 & C-219
	LY C-220 & C-221 & C-222
	LY C-223 & C-224 & C-225
	LY C-226 & C-227 & C-228
	LY C-229 & C-230 & C-231
	LY C-232 & C-233 & C-234
	LY C-235 & C-236 & C-237
	LY C-238 & C-239 & C-240
	LY C-241 & C-242 & C-243
	LY C-244 & C-2

REV. NO.	CHANGE DATE	FOR COMMENTS	DESCRIPTION
REVISIONS			REVISIONS
CONF. TIME			CONF. TIME

ELECTRIFICATION
OF
PHAKANENG

PRELIMINARY_LAYOUT

DATE	CALIFORNIA W.	CONTRACT NO.
TIME	7:1000	DESIGNER
BY	VE	APPROVED
DATE	JULY 2002	VE
PROJECT NO.	PKNGVE-MV/LV-01	0

420 Stands

PKNGVE-MV/LV-01	0
-----------------	---

△△ 500000

Phalanx Design Phase 2.rpt 28/2/2016 10:15:32