



















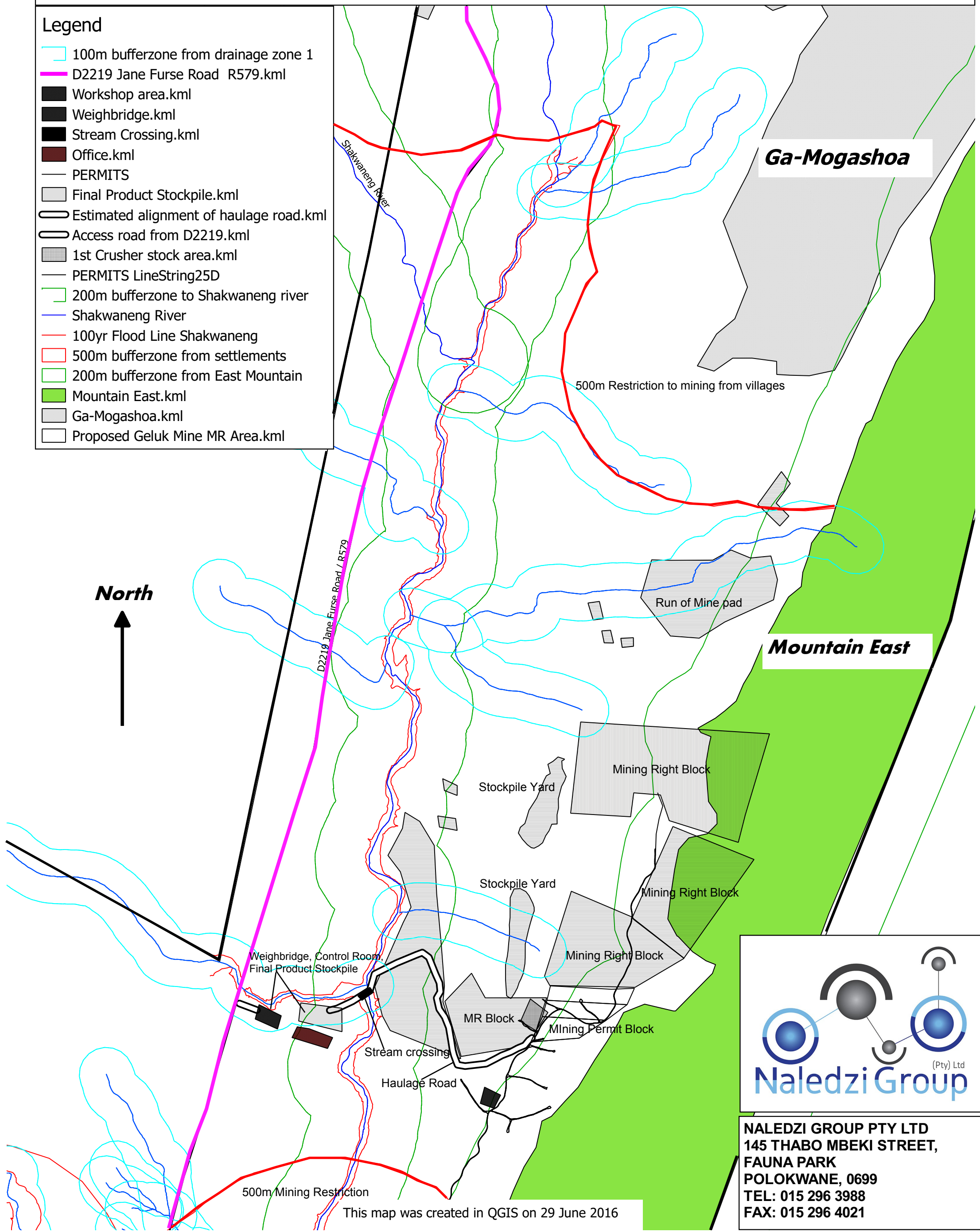


PLAN C: OVERALL SENSITIVITY MAP OF PROJECT SITE WITH GELUK MINE INFRASTRUCTURE

Legend

-  100m bufferzone from drainage zone 1
-  D2219 Jane Furse Road R579.kml
-  Workshop area.kml
-  Weighbridge.kml
-  Stream Crossing.kml
-  Office.kml
-  PERMITS
-  Final Product Stockpile.kml
-  Estimated alignment of haulage road.kml
-  Access road from D2219.kml
-  1st Crusher stock area.kml
-  PERMITS LineString25D
-  200m bufferzone to Shakwaneng river
-  Shakwaneng River
-  100yr Flood Line Shakwaneng
-  500m bufferzone from settlements
-  200m bufferzone from East Mountain
-  Mountain East.kml
-  Ga-Mogashoa.kml
-  Proposed Geluk Mine MR Area.kml

North



Ga-Mogashoa

Mountain East



NALEDZI GROUP PTY LTD
 145 THABO MBEKI STREET,
 FAUNA PARK
 POLOKWANE, 0699
 TEL: 015 296 3988
 FAX: 015 296 4021

This map was created in QGIS on 29 June 2016

0.0025 0 0.0025 0.005 0.0075 0.01 m



Scale 1: 7762