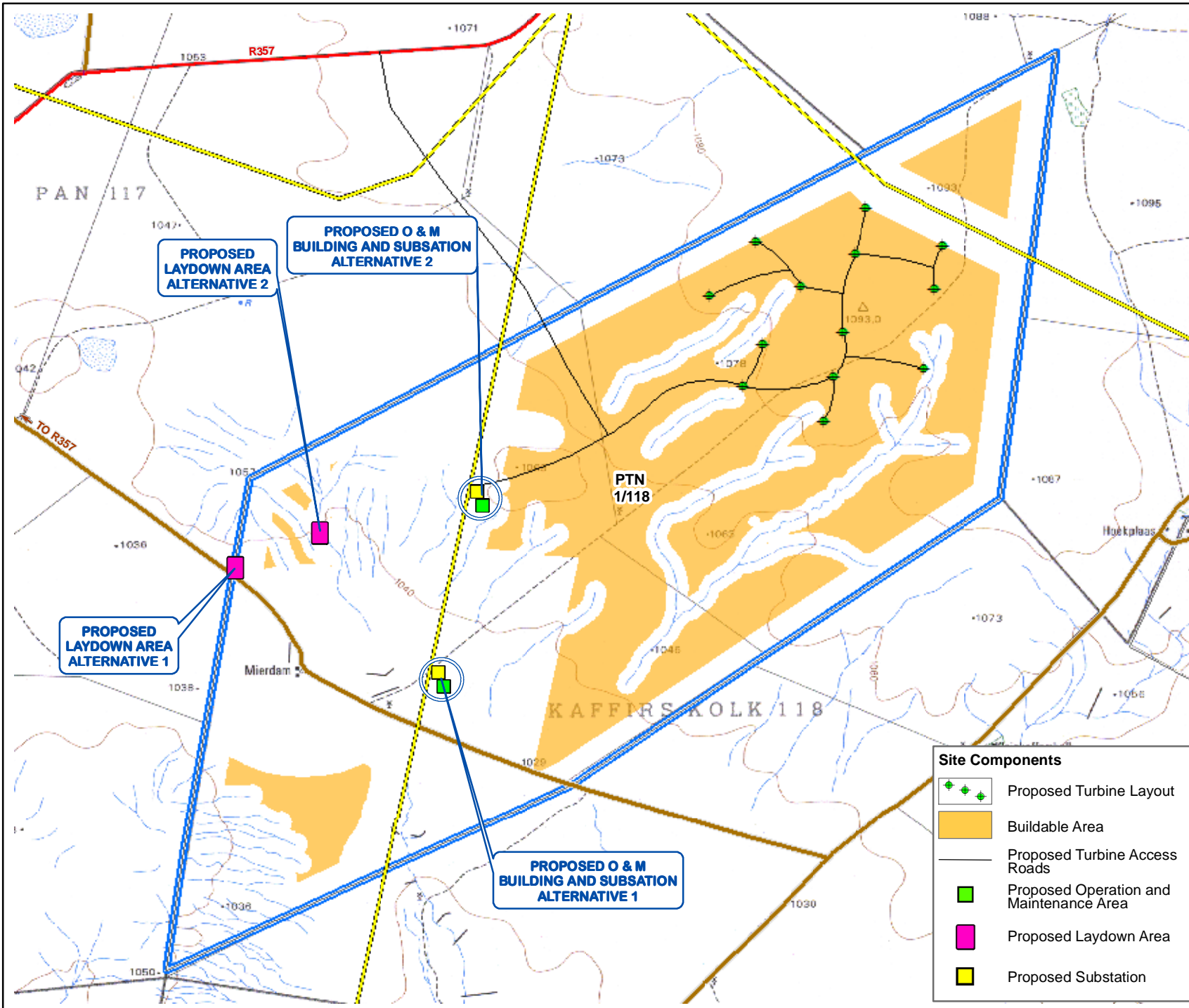






**PROPOSED
ESTABLISHMENT OF
A WINDFARM AND
PV PLANT**

**PRIESKA SITES:
NORTHERN CAPE
PROVINCE**







**PROPOSED SITE LAYOUT
PROJECT 1 WIND:
40MW WIND FARM
(MIERDAM)**



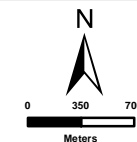
Legend

-  Existing Secondary Roads
-  Existing Power Lines
-  Cadastral Boundaries
-  Mierdam Site

Site Components

-  Proposed Turbine Layout
-  Buildable Area
-  Proposed Turbine Access Roads
-  Proposed Operation and Maintenance Area
-  Proposed Laydown Area
-  Proposed Substation

SOURCE:
MAINSTREAM RENEWABLE ENERGY, 2011



ENVIRONMENTAL DIVISION
51 WESELS ROAD
RIVONIA, 2128
JOHANNESBURG
SOUTH AFRICA
Phone: +27 11 798 0600
Fax: +27 11 803 7272
e-mail: info@sivest.co.za

Project No	Map Ref No	Prepared By	Date
10777	10777/P_EIA01w	KLS	24/02/2012

"COPYRIGHT IS VESTED IN SIVEST IN TERMS OF THE COPYRIGHT ACT (ACT 98 OF 1978) AND NO USE OR REPRODUCTION OR DUPLICATION THEREOF MAY OCCUR WITHOUT THE WRITTEN CONSENT OF THE AUTHOR"

THIS MAP HAS BEEN PREPARED UNDER THE CONTROLS ESTABLISHED BY THE SIVEST QUALITY MANAGEMENT SYSTEM AND MEETS THE REQUIREMENTS OF THE SETA QUALITY GRADING SYSTEM THAT IS ISO COMPLIANT

