



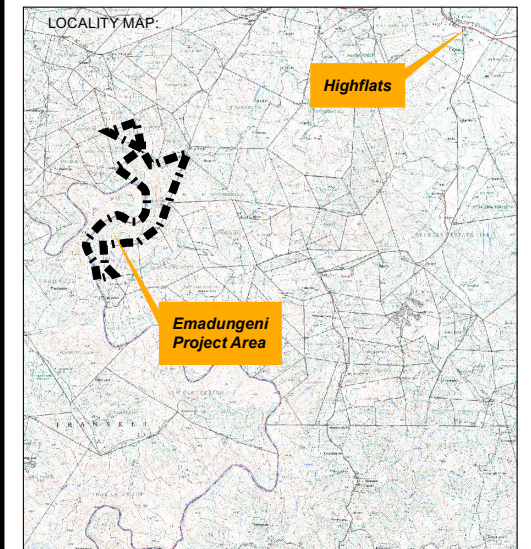
# UBUHLEBEZWE LOCAL MUNICIPALITY

## EMADUNGENI RURAL SUBSIDISED HOUSING DEVELOPMENT

### PROJECT AREA

#### Legend

-  Emadungeni Project Area
-  Municipal Boundary



SCALE :  
0 0.1250.25 0.5 0.75  
Kilometers  
1:28,000



DATE : OCTOBER 2014

MAP REFERENCE/ VERSION NUMBER : Version 1

COORDINATE SYSTEM : Municipal WGS84 (Lo31)

PREPARED BY:



K2M ENVIRONMENTAL (PTY) LTD  
33 Mmini Road  
Kloof 3610

Postnet Suite #509  
Private Bag X4  
Kloof  
3640

Tel : + 27 (0) 31 764 6743  
Fax : + 27 (0) 31 764 2354  
Cell : 082 776 0881

jerl@k2m.co.za

