

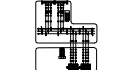












**PROJECT SITE**  
**Farm RHODES 269, Kuruman RD**  
 Joe Morolong Local Municipality  
 John Taolo Gaetsewe District Municipality  
 Northern Cape Province  
 Surveyor-general 21 digit site: C04100000000026900000  
 Extent: 1810,8314 hectares  
 27° 08' 30" S ; 22° 58' 00" E

-  PV arrays
-  Medium voltage stations
-  High-voltage substation  
2 x 40 MVA power transformers
-  Medium voltage receiving station and control building
-  Eskom "HOTAZEL / HEUNINGVLEI 1" 132 kV power line and registered servitude
-  Warehouses
-  Internal roads
-  Medium-High Ecological Sensitivity  
Sloping terrain along dunes with protected tree species
-  Land Use Area B of the Geo-technical Study  
Undulating topography (sand dunes)
-  Alternative corridors to the Eskom "Hotazel" and "Umtu" substations
-  Borehole BH1
-  Borehole BH2




Project name  
**RHODES 1 SOLAR PARK**

**MIRA ENERGY (PTY) LTD**  
 Registration No: 2012/016683/07

Revision	Date	Description
02	May 2014	Draft EIA Report
01	February 2014	Final Scoping Report
00	January 2014	Draft Scoping Report

Title  
**Layout Plan on the Alternative Location 1  
 PV power plant up to 75 MW**

Scale	1:10000	Size	590X610
Sheet	1 / 1	Id.	RH1SP_01_r2

 Footprint (fenced area)  
 Extent: 210 ha