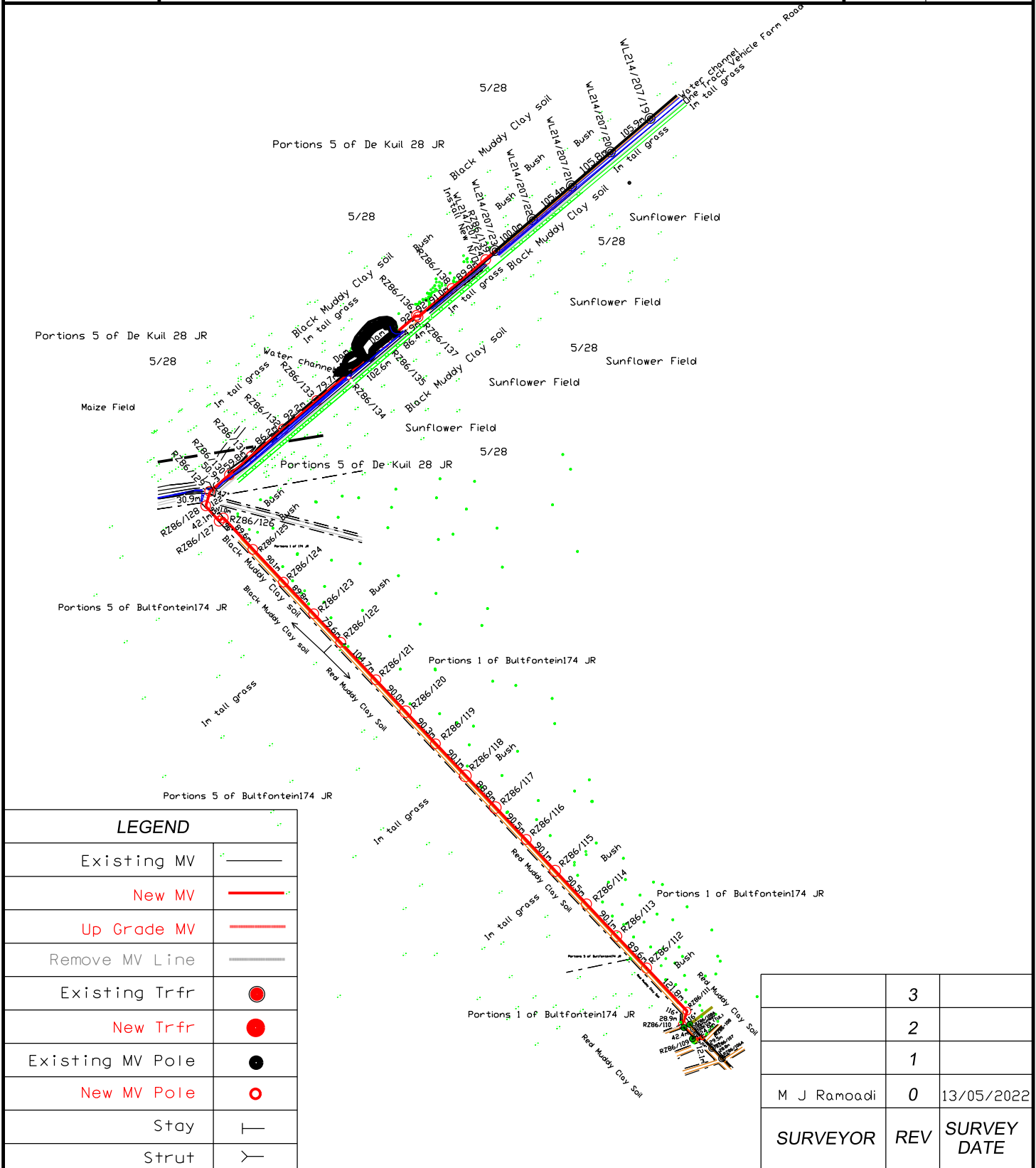


Reference	CAD-Line Survey-LOU
Effective Date	15/10/2015
Revision	01



LEGEND

Existing MV	—
New MV	—
Up Grade MV	—
Remove MV Line	—
Existing Trfr	●
New Trfr	●
Existing MV Pole	●
New MV Pole	○
Stay	┆
Strut	┆

	3	
	2	
	1	
M J Ramoadi	0	13/05/2022
SURVEYOR	REV	SURVEY DATE

FEEDER: Zola-Lehau 22kv
 PROJECT NO: RZ-WL Interconnector
 CONDUCTOR: Hare
 LENGTH OF LINE: 2319.9m = 2.32km
 SURVEYOR: **Cheetah Surveyors**
 DRAUGHTSPERSON: M J Ramoadi

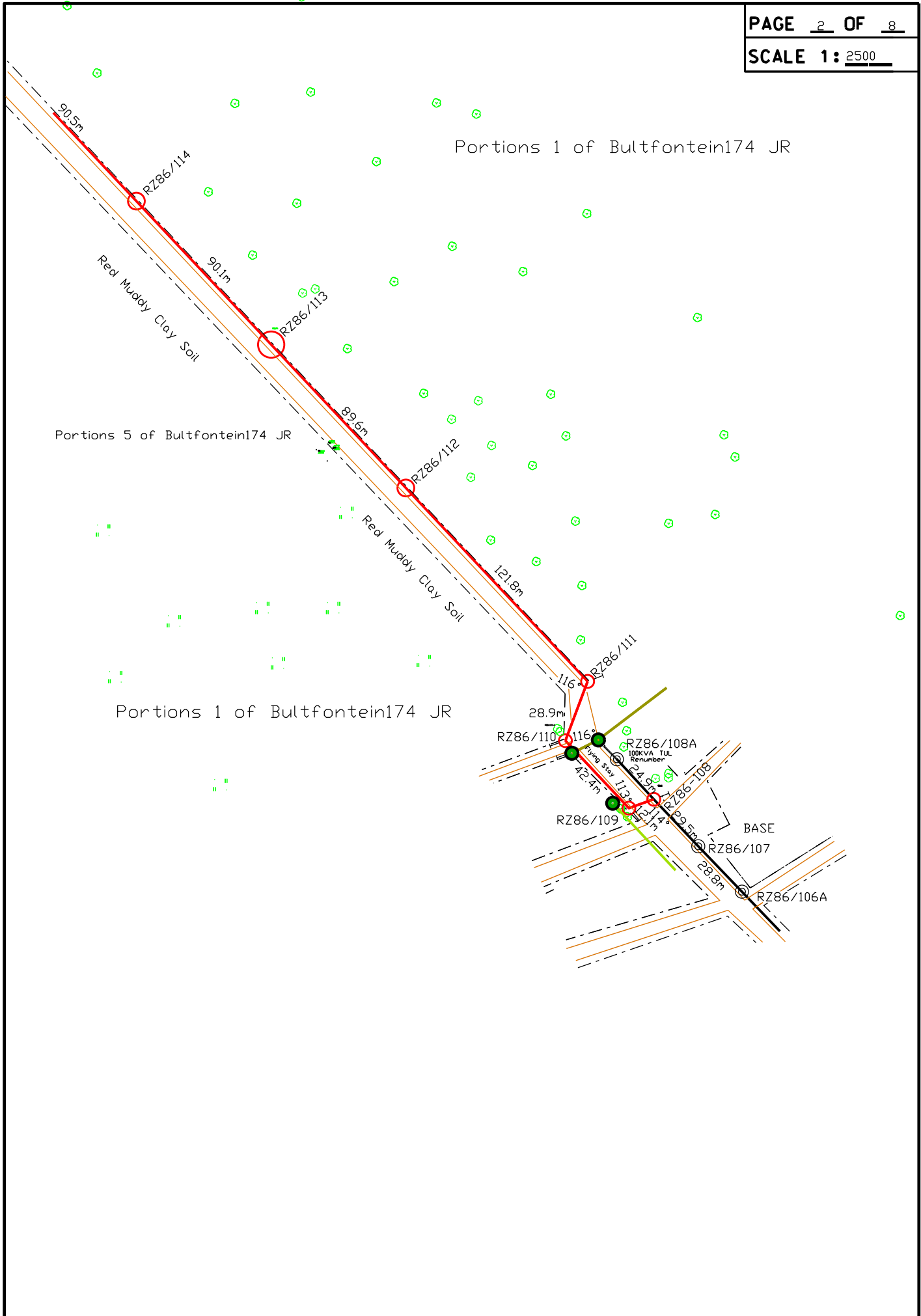
CUSTOMER: Eskom
 PROPERTY:
 Portions 4 & 5 of De Kuil 28 JR
 and Portions 1 and 5 of 174 JR
 CONTACT DETAILS 081 551 9682
 SCALE: M J Ramoadi

THIS DRAWING IS THE PROPERTY OF ESKOM
 Disclaimer: Eskom is not responsible for any errors displayed on this drawing

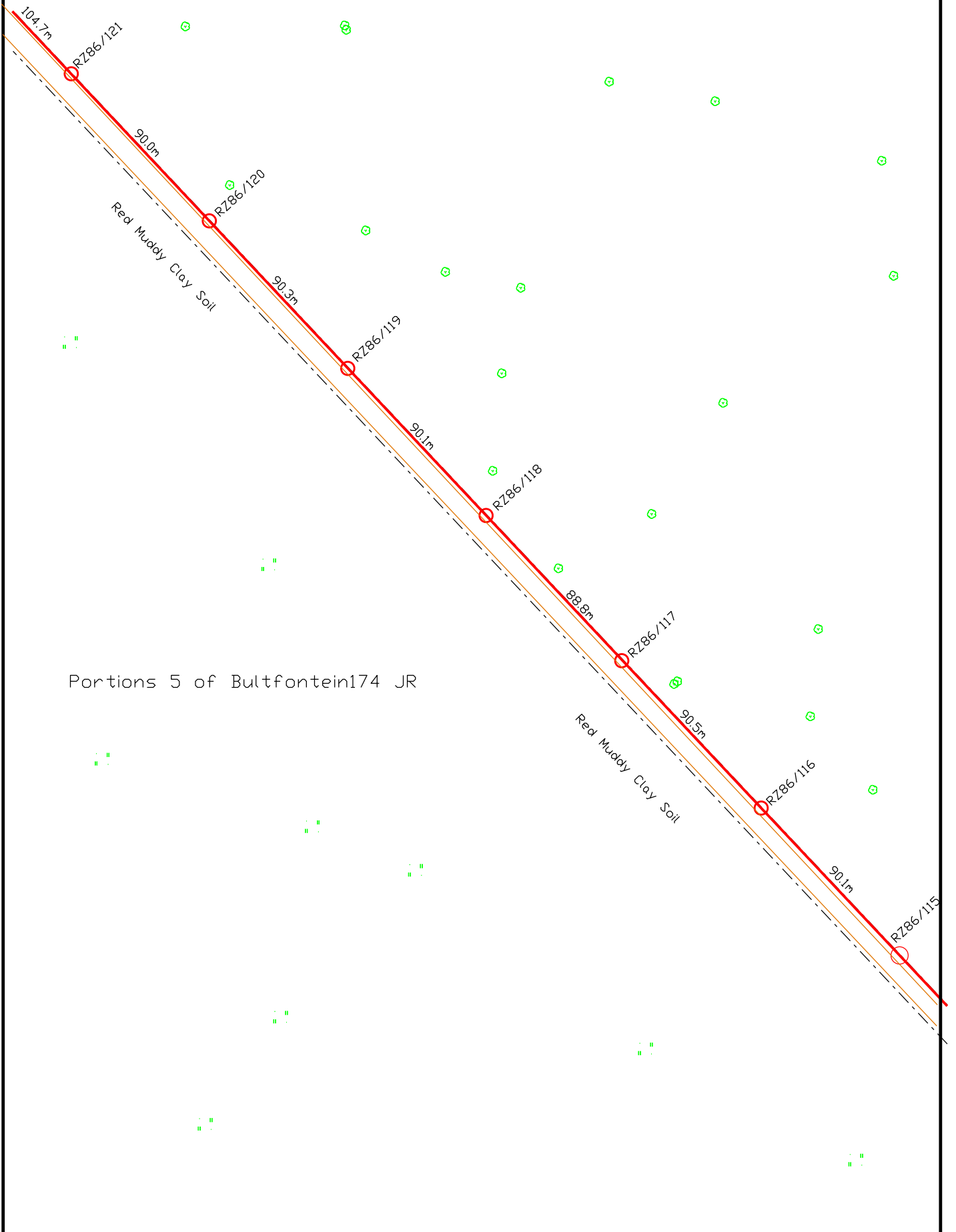
Portions 1 of Bultfontein174 JR

Portions 5 of Bultfontein174 JR

Portions 1 of Bultfontein174 JR



Portions 1 of Bultfontein174 JR



Portions 5 of Bultfontein174 JR

Portions 5 of De Kuil 28 JR

Maize Field

5/28

5/28

Sunflower Field

Portions 5 of De Kuil 28 JR

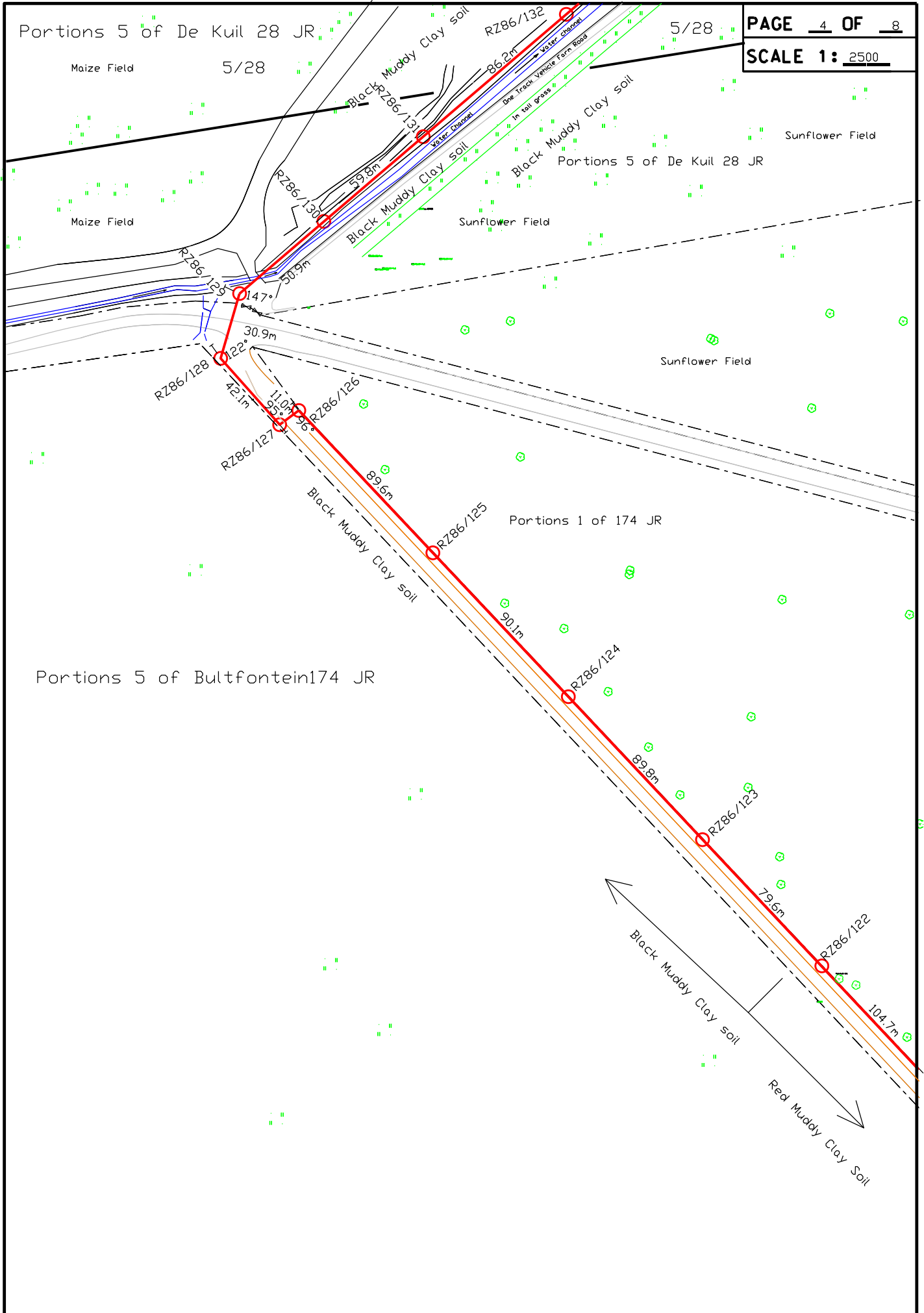
Maize Field

Sunflower Field

Sunflower Field

Portions 1 of 174 JR

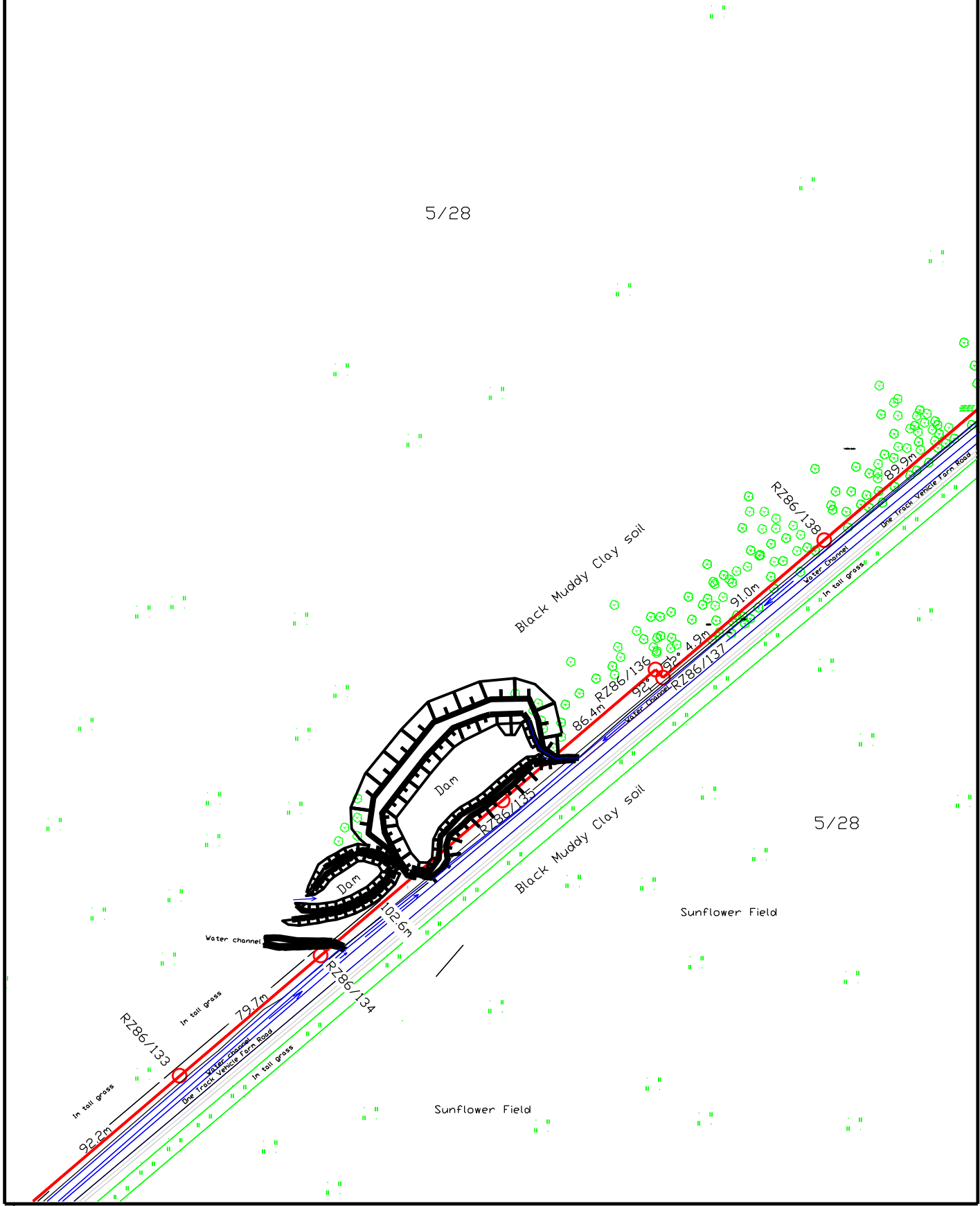
Portions 5 of Bultfontein174 JR



Portions 5 of De Kuil 28 JR

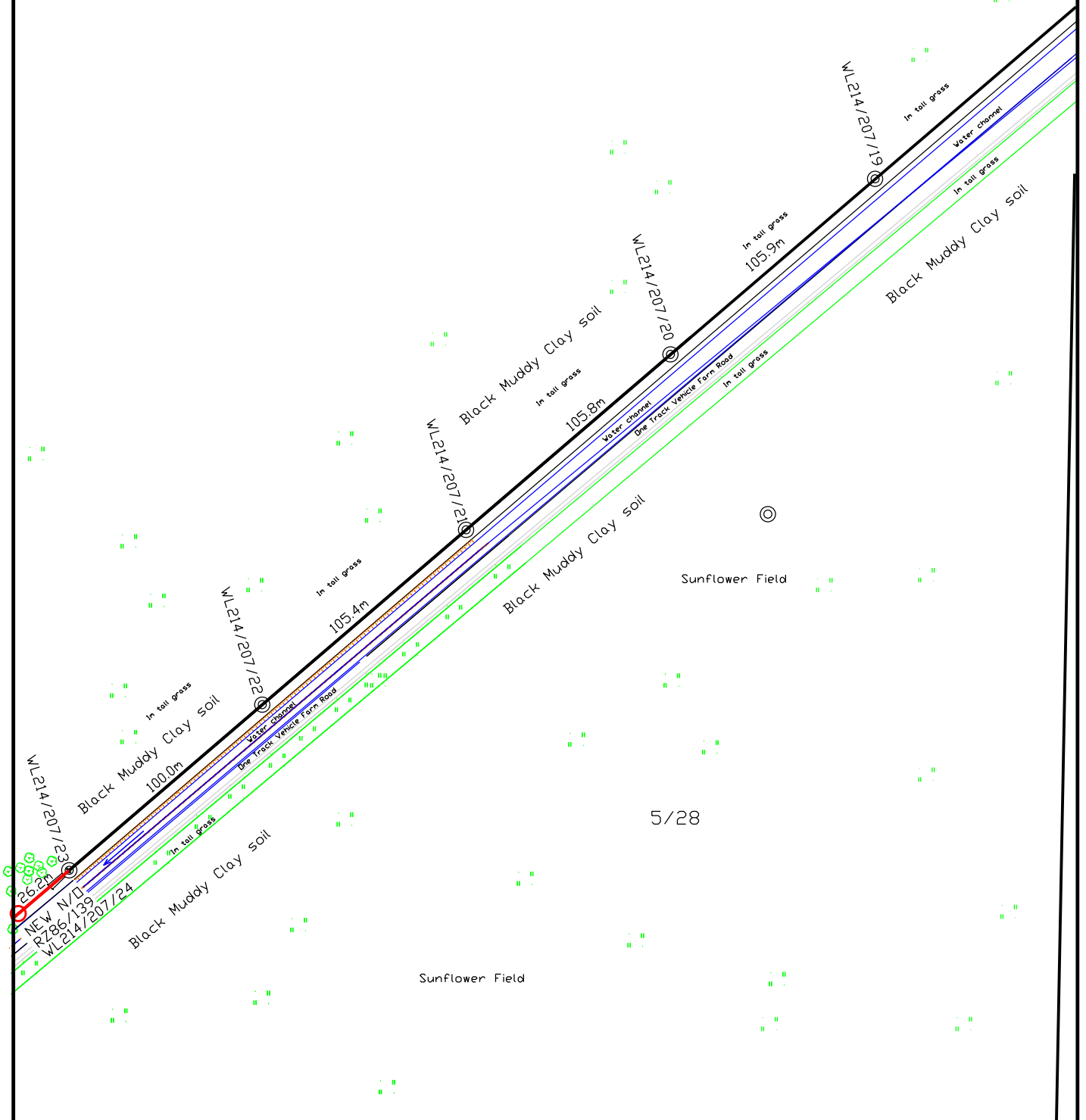
5/28

5/28



Portions 5 of De Kuil 28 JR

5/28



PROFILE of Flystay Crossing CROSSING

ROAD No. _____

FEEDER: RZ-WL Interconnector

PROJECT: RZ-WL Interconnector

CLIENT: Eskom

SCALE Hor. 1:2500 Ver. 1:250

CONDUCTOR: Mink

SURVEYED By: J Ramoadi

ATTACHMENT HEIGHTS:

A= 7.3m Min

B= 7.3m Min

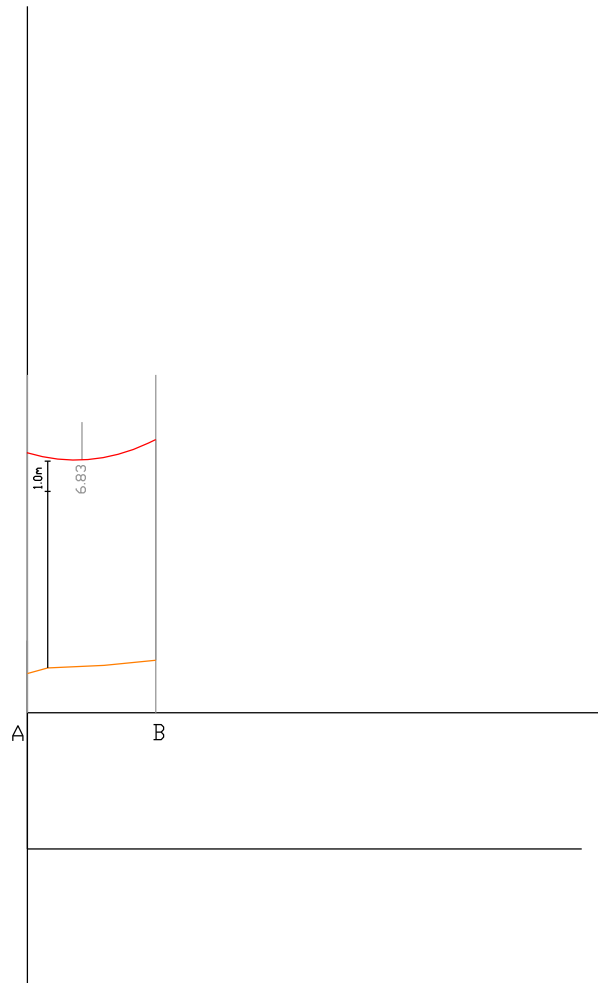
C= _____

D= _____


TEMPLATED By: P Du Preez

DATE: 7/7/22

DATUM = _____



Item	Description
Road Number	
KM Mark	
Road Owner	
Road Surface	
Terrain Level	
Distance to Structure	From
From Left	
From Right	
Width of Road Reserve	
Latitude Road	
Longitude Road	
Latitude	
Longitude	



PROFILE of _____ Road _____ CROSSING

ROAD No. D991

FEEDER: RZ-WL Interconnector

PROJECT: RZ-WL Interconnector

CLIENT: Eskom

SCALE Hor. 1:2500 Ver. 1:250

CONDUCTOR: Mink

SURVEYED By: J Ramoadi

ATTACHMENT HEIGHTS:

A= 9.0m Min

B= 9.0m Min

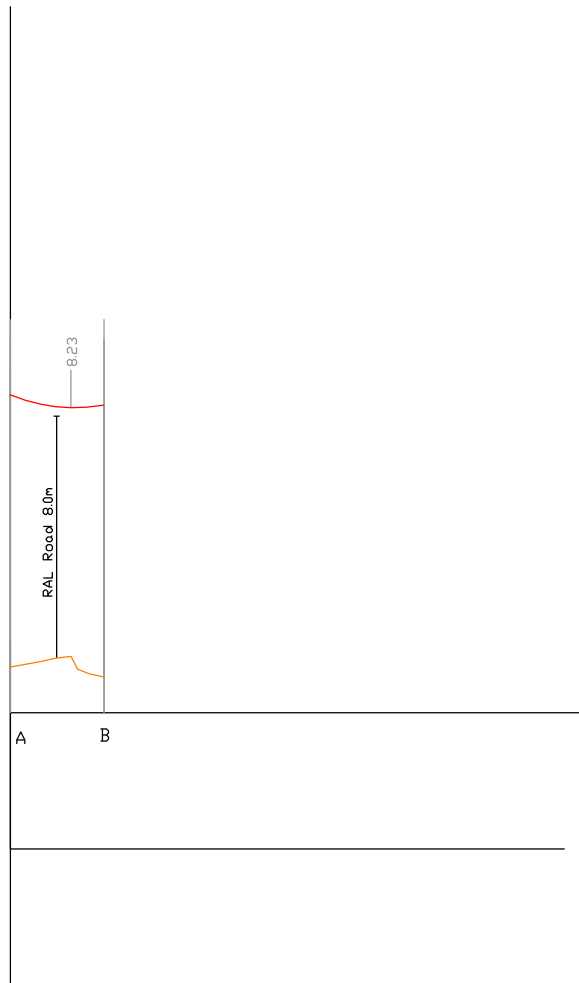
C= _____

D= _____

TEMPLATED By: P Du Preez

DATE: 7/7/22

DATUM = _____



Item	Description
Road Number	D991
KM Mark	5.55KM East of D1161
Road Owner	RAL / MPRA
Road Surface	Gravel
Terrain Level	Fill
Distance to Structure	From Center Line
From Left	15.2m
From Right	15.8m
Width of Road Reserve	N/A
Latitude Road	25°05'08"
Longitude Road	28°30'18"
Latitude	
Longitude	

