


SITE PLAN IN TERMS OF REGULATION 2(2) FOR THE PROPOSED BORROW PIT ON THE REMAINDER OF DIE PLAAS 210, LADY GREY DISTRICT, EASTERN CAPE PROVINCE

Legend	
	Proposed Borrow Pit
	Topsoil Stockpiles
	DIE PLAAS 210/RE Boundary
	Access road (farm road)
	Wetland
	Drainage line
	Powerline


SITE INFORMATION	
Mining Area Extent: 4.98 ha	
Coordinates:	
A: -30.703004 S / 26.990917 E	
B: -30.699444 S / 26.994169 E	
C: -30.700876 S / 26.994169 E	
D: -30.702814 S / 26.991858 E	
E: -30.703293 S / 26.991330 E	
TOTAL FOOTPRINT AREA: 4.98 HA	


MAP INFORMATION:	
1:50 000 Topo Sheet 3026DB and 3027CA	
Projection WGS84	
Date - April 2021	
NO SERVITUDES ARE REGISTERED ON THE AREA	




TURN180
ENVIRONMENTAL CONSULTANTS

MAP SCALE 1:5 000



APPLICANT: TAU PELE CONSTRUCTION (PTY) LTD Representative: Mr Pieter Muller 
SIGNATURE
DMR REGIONAL MANAGER
SIGNATURE

APPLICANT: TAU PELE CONSTRUCTION (PTY) LTD 
CONSULTANT: TURN180 ENVIRONMENTAL CONSULTANTS SUITE 221, P/BAG X01, BRANDHOF, 9324