











































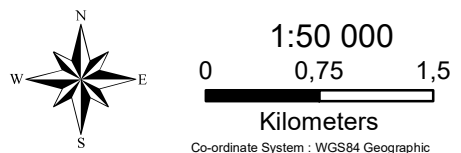
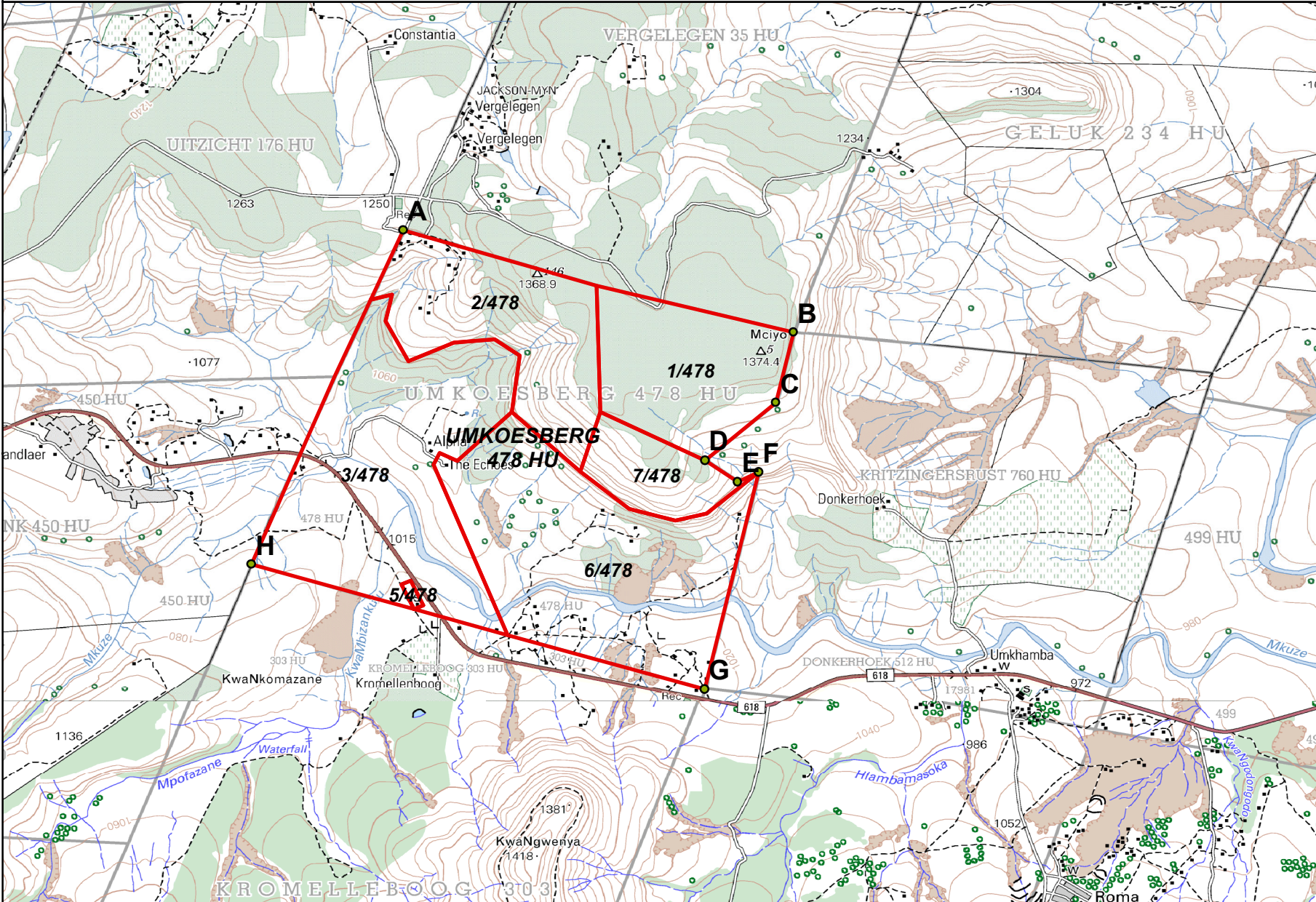
Figure A-H represents a layout of a Prospecting Right Application on the Farm Umkoesberg portions(1,2,3,5,6,7,), in the Magisterial District of Vryheid, Kwa-Zulu Natal

**APPLICANT:**  
**BASHOMI**  
**MINERALS**  
**PTY (LTD)**

**Legend**

 Farm portions

LEGEND	
National Freeway; National Route	
Aerial Route	
Main Road	
Secondary Road; Bench Mark	
Other Road; Bridge	
Track and Hiking Trail	
Other Railway; Sliding	
Other Railway; Tunnel	
Embankment; Cutting	
Power Line	
Built-up Area (High, Low Density)	
Buildings; Ruin	
Post Office; Police Station; Store	
Place of Worship; School; Hotel	
Fences; Wall	
Windpump; Monument	
Communication Tower	
Mine Dump; Excavation	
Trigonometrical Station; Marine Beacon	
Lighthouse and Marine Light	
Cemetery; Grave	
International Boundary and Beacon	
Provincial Boundary	
Protected Area	
Perennial River	
Perennial Water	
Non-perennial River	
Non-Perennial Water	
Dry Water Course	
Dry Pan	
Marsh and Vlei	
Pipeline (above ground)	
Water Tower; Reservoir; Water Point	
Coastal Rocks	
Prominent Rock Outcrop	
Erosion; Sand	
Woodland	
Cultivated Land	
Orchard or Vineyard	
Recreation Ground	
Flow of Trees	



PLAN COMPILED IN ACCORDANCE WITH REGULATION 2(2) OF THE MPRDA,2002 (ACT NO 28 OF 2002)

In Accordance with Section 48(2) of MPRDA,NW (1998) NEMA (1998)(2002) and Regulation 17 of Mine Health and Safety Act (1996), the Prospecting Area excludes any area within a horizontal distance of 100 metres of any Water Courses, Wetlands, Protected Areas, Public Roads, Railway or Cemetry.

Total Area Extent is Approximately: 1144.13 ha

Map Drawn by EnviroSpace Solutions  
 GISc Technician: Samkele Dandala  
 samkeled@enviroSpace.co.za  
 Date:10/09/2021  
 0626914321

