


**OKHAHLAMBA
LOCAL MUNICIPALITY:
NTSUKANGIHLALE B RURAL HOUSING**





ROAD NETWORK

Scale: 1:60,000	Date: May 2017
Drawn By: S. Koobair	Checked By: G. Watson
Coordinate System: WGS 84 (Lo 31)	



K2M Environmental
22 Wood Road
Stellenbosch
7129
Tel: +27 (0)21 798 4363
Fax: +27 (0)21 798 4364

Legend

-  Project Area
- Road Network**
-  Provincial road
-  District road
-  Local road

