




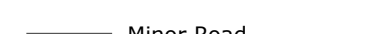
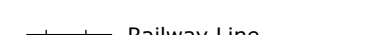





# Sasol Syferfontein Block 4 UG Mining

## NFEPA Wetlands

### Legend

-  Project Boundary
-  Secondary Town
-  Other Town
-  Arterial / National Route
-  Main Road
-  Minor Road
-  Railway Line
-  Non-Perennial Stream
-  Perennial Stream
-  NFEPA Wetlands





reaching new frontiers



**DIGBY WELLS**  
ENVIRONMENTAL

[www.digbywells.com](http://www.digbywells.com)

Projection: Transverse Mercator    Ref #: mpl.SAS1744.201301.027  
 Datum: Cape    Revision Number: 1  
 Central Meridian: 29°E    Date: 08/01/2013

