












Sasol Syferfontein Block 4 UG Mining

NFEPA Wetlands


Legend

-  Project Boundary
-  Secondary Town
-  Other Town
-  Arterial / National Route
-  Main Road
-  Minor Road
-  Railway Line
-  Non-Perennial Stream
-  Perennial Stream
-  NFEPA Wetlands



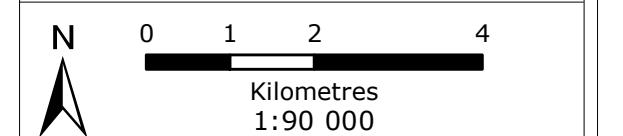


sasol
reaching new frontiers



DIGBY WELLS
ENVIRONMENTAL
www.digbywells.com

Projection: Transverse Mercator Ref #: mpl.SAS1744.201301.027
 Datum: Cape Revision Number: 1
 Central Meridian: 29°E Date: 08/01/2013



N
0 1 2 4
Kilometres
1:90 000

© Digby Wells Environmental