










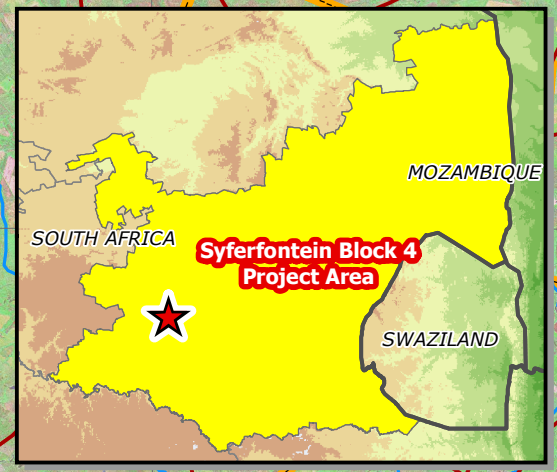



# Sasol Syferfontein Block 4 UG Mining

## Regional Setting


### Legend

-  Project Boundary
-  Major Town
-  Secondary Town
-  Other Town
-  Settlement
-  Main Road
-  Arterial / National Route
-  Railway Line
-  River
-  Dam
-  Local Municipal Boundary





reaching new frontiers



**DIGBY WELLS**  
ENVIRONMENTAL

[www.digbywells.com](http://www.digbywells.com)

Projection: Transverse Mercator    Ref #: scc.SAS1744.201210.217  
 Datum: Cape    Revision Number: 1  
 Central Meridian: 29°E    Date: 30/10/2012

