



















# Sasol Syferfontein Block 4 UG Mining

## Local Setting

### Legend

-  Project Boundary
-  Major Town
-  Secondary Town
-  Other Town
-  Settlement
-  Power Line
-  Arterial / National Route
-  Main Road
-  Minor Road
-  Railway Line
-  Dam Wall
-  Non-Perennial Stream
-  Perennial Stream
-  Dam / Lake
-  Non-Perennial Pan / Stream
-  Perennial Pan

www.digbywells.com

Projection: Transverse Mercator Ref #: scc.SAS1744.201210.218  
 Datum: Cape Revision Number: 1  
 Central Meridian: 29°E Date: 30/10/2012

