

















Sasol Syferfontein Block 4 UG Mining

Local Setting


Legend


-  Project Boundary
-  Secondary Town
-  Other Town
-  Power Line
-  Arterial / National Route
-  Main Road
-  Minor Road
-  Railway Line
-  Dam Wall
-  Non-Perennial Stream
-  Perennial Stream
-  Dam / Lake
-  Non-Perennial Pan / Stream
-  Perennial Pan
-  Wetland





sasol
reaching new frontiers






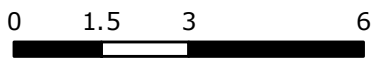
DIGBY WELLS
ENVIRONMENTAL

www.digbywells.com

Projection: Transverse Mercator	Ref #: scc.SAS1744.201210.218
Datum: Cape	Revision Number: 1
Central Meridian: 29°E	Date: 30/10/2012



N



0 1.5 3 6

Kilometres
1:130 000

© Digby Wells Environmental