














Sasol Syferfontein Block 4 UG Mining

Wetland PES

Legend

-  Project Boundary
-  Secondary Town
-  Other Town
-  Power Line
-  Arterial / National Route
-  Main Road
-  Minor Road
-  Railway Line
-  Dam Wall
-  Non-Perennial Stream
-  Perennial Stream

Present Ecological Status (PES)

-  C: Moderately Modified
-  D: Largely Modified





reaching new frontiers



DIGBY WELLS
ENVIRONMENTAL

www.digbywells.com

Projection: Transverse Mercator Ref #: scc.SAS1744.201210.218
 Datum: Cape Revision Number: 1
 Central Meridian: 29°E Date: 30/10/2012

